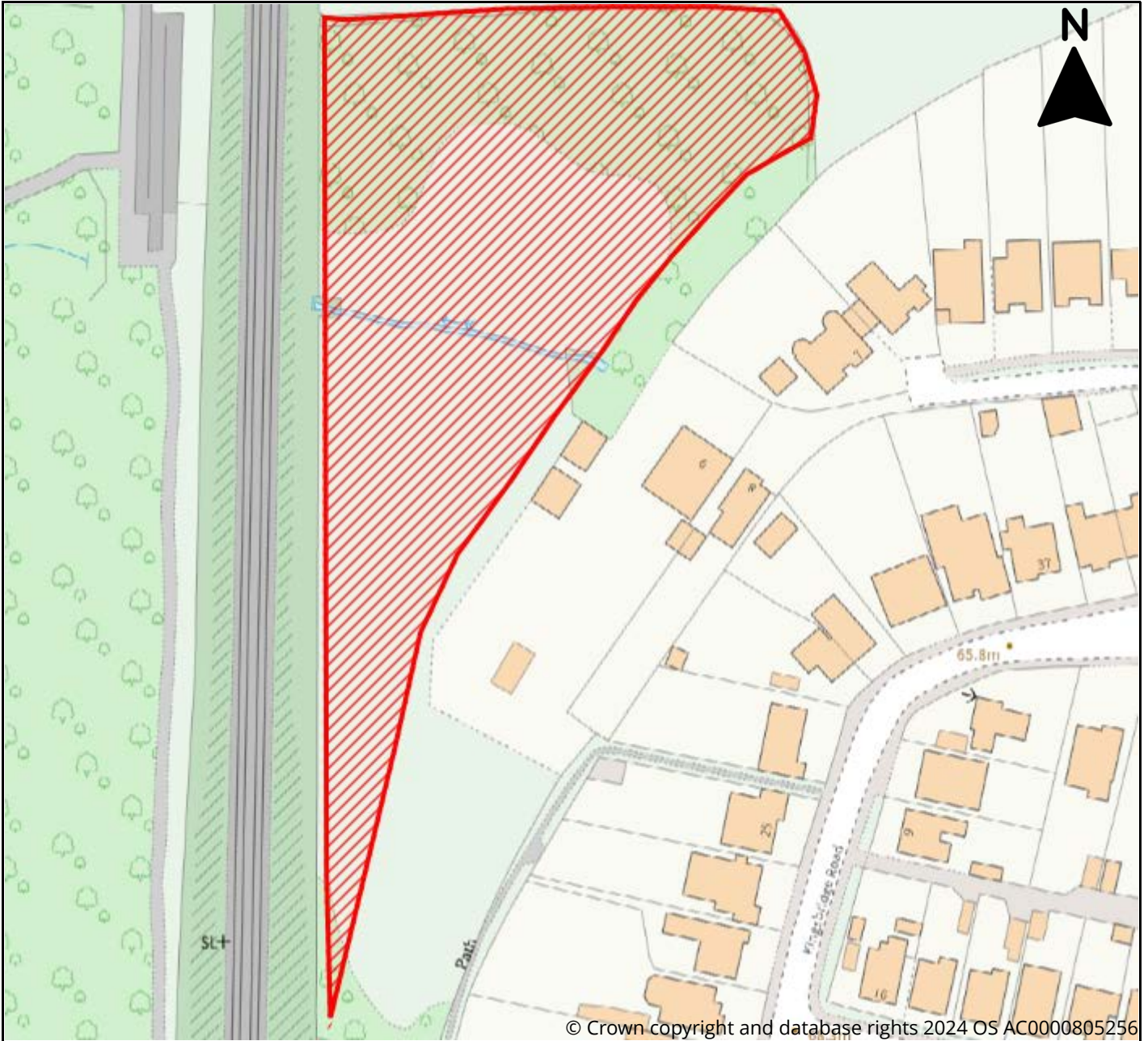


Appendix C

Overview of Individual Call for Sites Submissions,
including Location Plan, Site Area and Key
Information



East Herts District Plan Review Call for Sites 2024



© Crown copyright and database rights 2024 OS AC0000805256

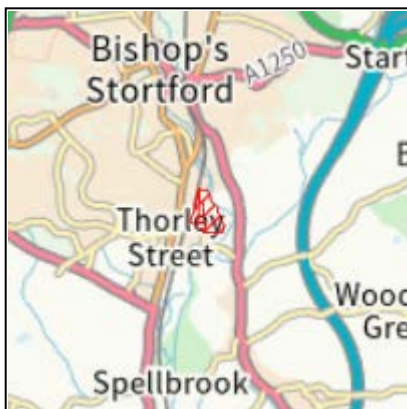
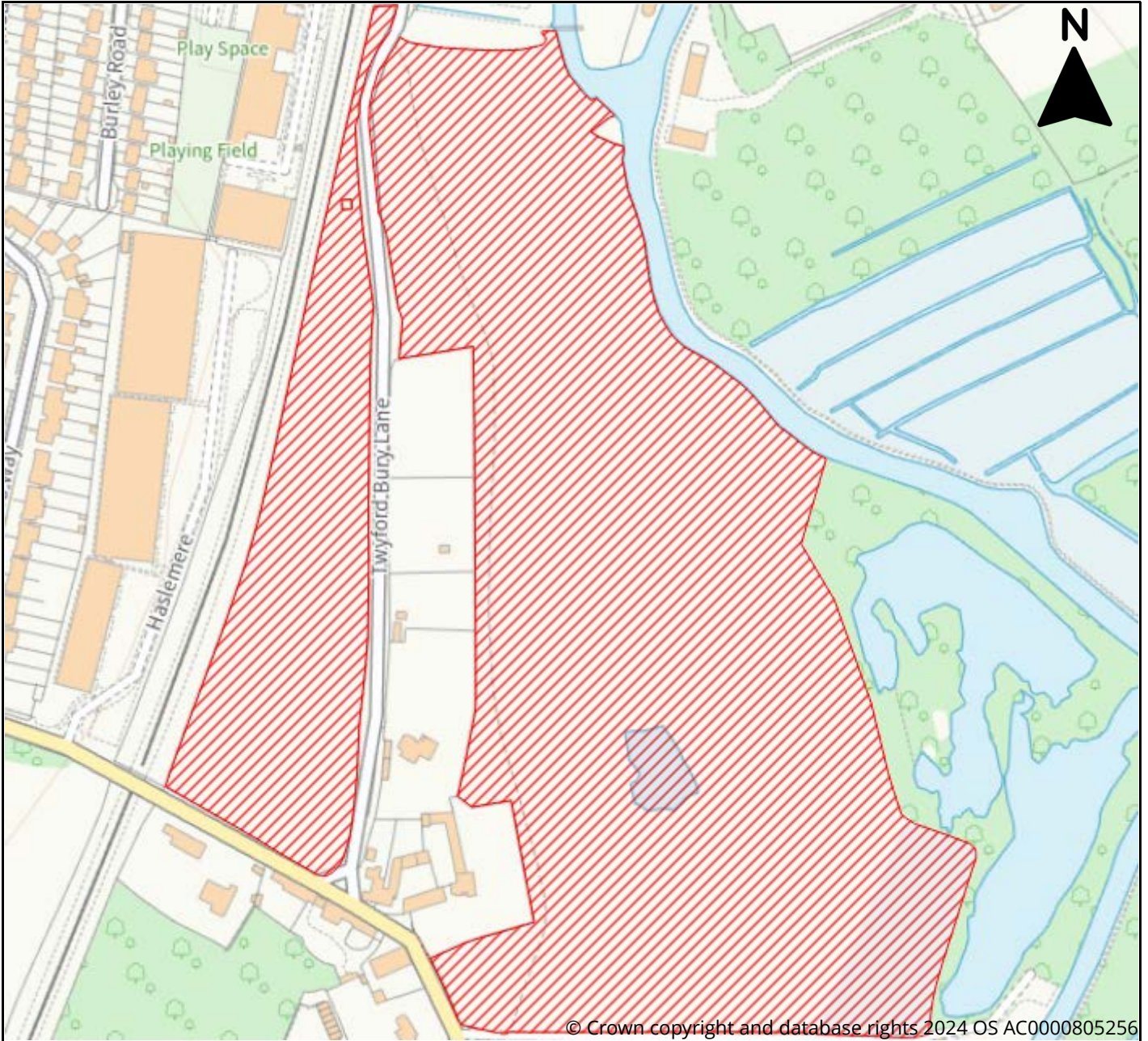


Site Information

Reference	11fad2df-160b-48aa-9348-2cfe02117b70
SLAA Ref	01/24/001
Site Name	Land North of Dolphin Way
Address	To the north west of 9 Dolphin Way, Bishop's Stortford, CM23 2AH
Total Area (ha)	0.73
Development Area (ha)	0.73
Proposed Use	Residential, Affordable Housing, Leisure & Recreation



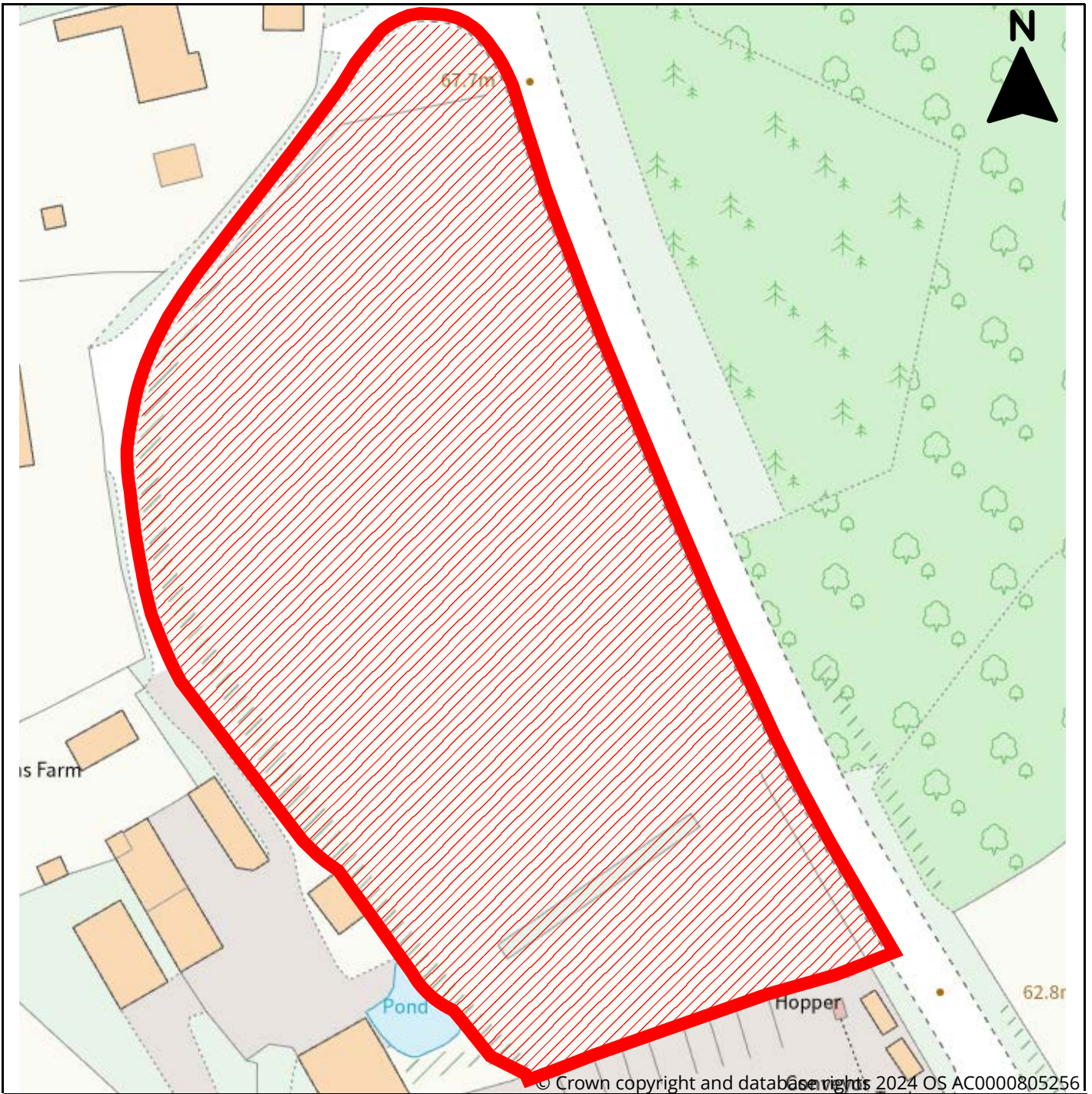
East Herts District Plan Review Call for Sites 2024



Site Information	
Reference	22ea64d0-8dee-4ecb-bc2b-ed5869473fb5
SLAA Ref	01/24/002
Site Name	Land at Twyford Bury Lane
Address	Bishops Stortford, CM22 7QA
Total Area (ha)	10
Development Area (ha)	0
Proposed Use	Residential



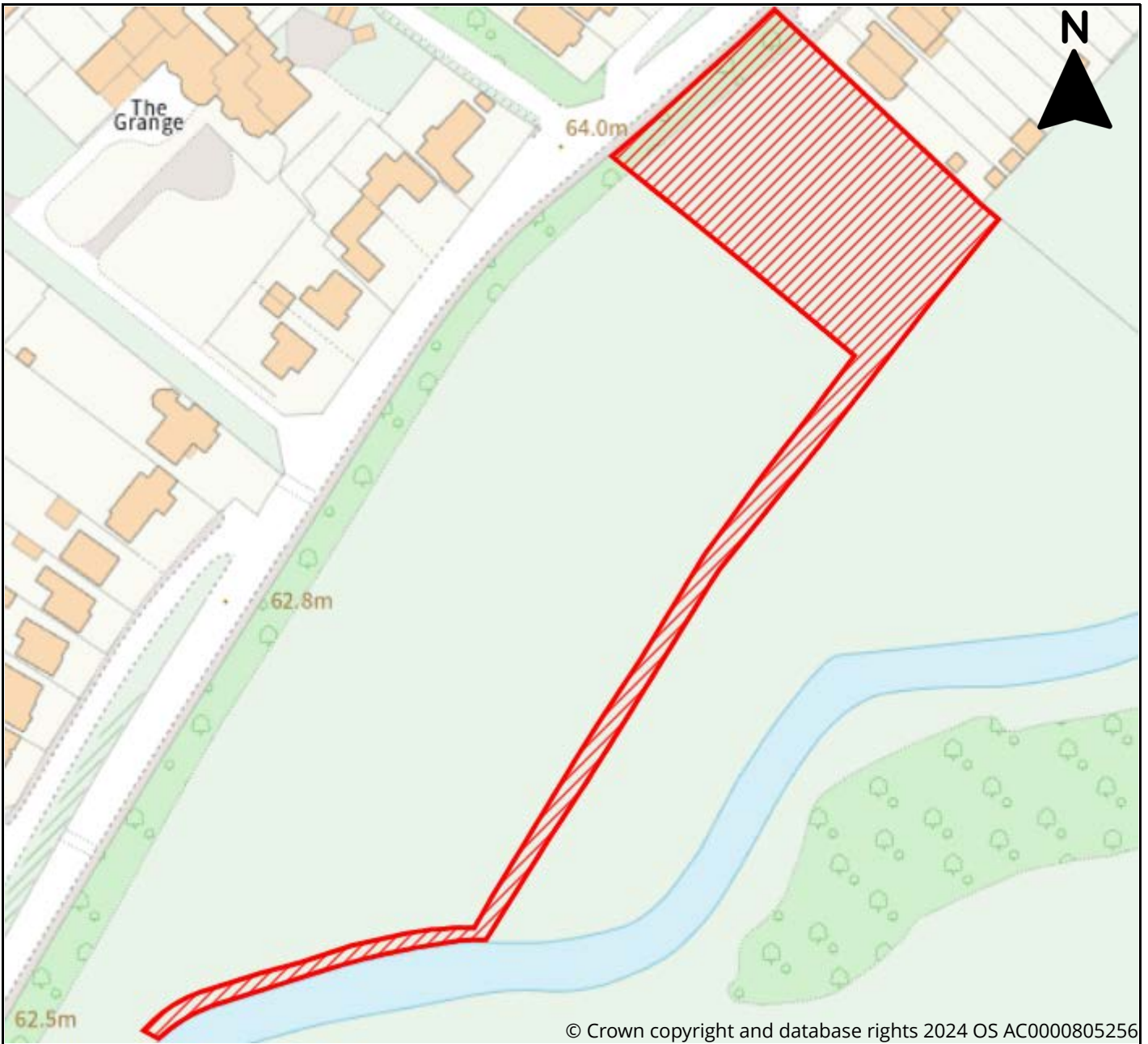
East Herts District Plan Review Call for Sites 2024



Site Information	
Reference	fed8049e-ff77-4e6f-a650-22d922da7576
SLAA Ref	01/24/003
Site Name	Stylemans Farm
Address	Top Field, Stylemans Farm, Hallingbury Rd, Bishop's Stortford, CM22 7QJ
Total Area (ha)	1
Development Area (ha)	1
Proposed Use	Residential, Affordable Housing



East Herts District Plan Review Call for Sites 2024

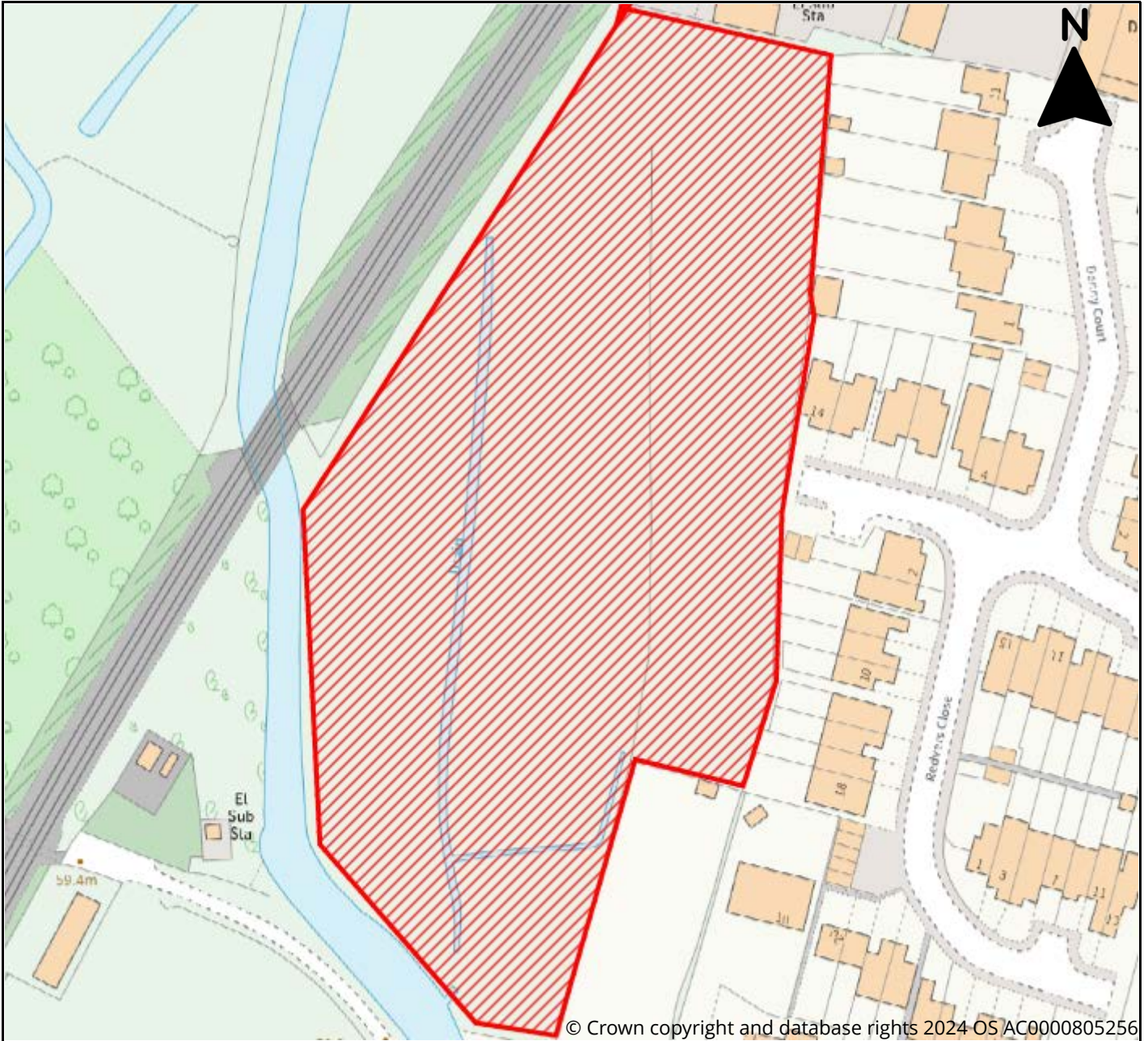


Site Information

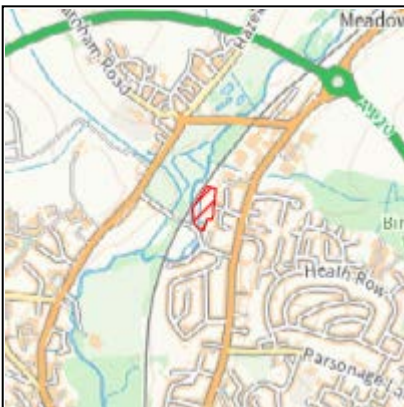
Reference	87de4e2a-8cd6-4f93-955f-cb386e56d00d
SLAA Ref	01/24/004
Site Name	(a) Meadowlands Development Site and (b) Meads Greenways
Address	(a) Meadowlands, Bishop's Stortford (b) Gift of North-South Meads Greenway and East-West Meads Greenway accessed from Rye Street, Bishop's Stortford, opposite Foxdell's Lane, CM23 2HY
Total Area (ha)	0.44
Development Area (ha)	0.25
Proposed Use	Residential



East Herts District Plan Review Call for Sites 2024



© Crown copyright and database rights 2024 OS AC0000805256

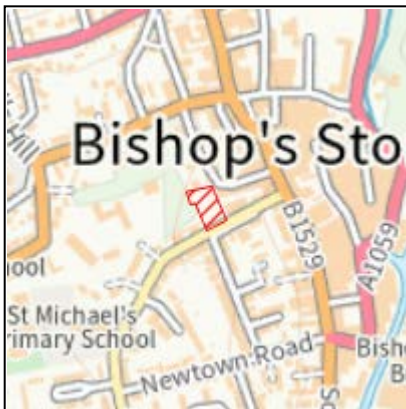
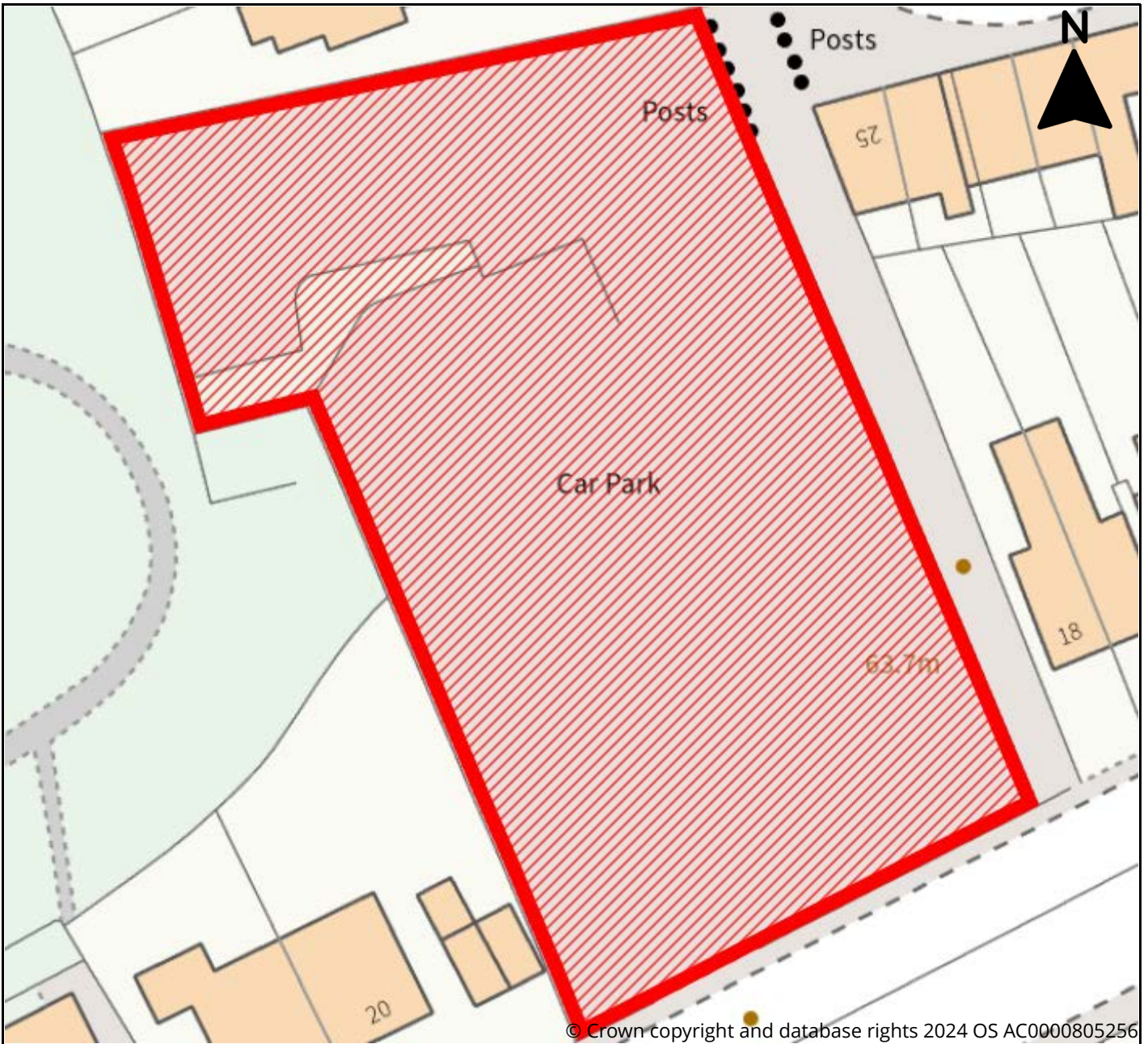


Site Information

Reference	8b03cb39-a393-4c3f-8e26-0199396c3cb3
SLAA Ref	01/24/005
Site Name	Land at Aynsworth Avenue
Address	Land at Aynsworth Avenue, Bishop's Stortford, CM23 2DG
Total Area (ha)	1.3
Development Area (ha)	0.174
Proposed Use	Biodiversity Offset



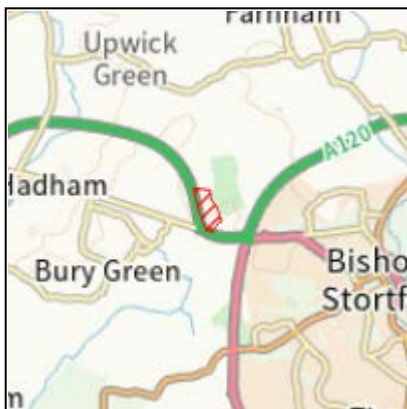
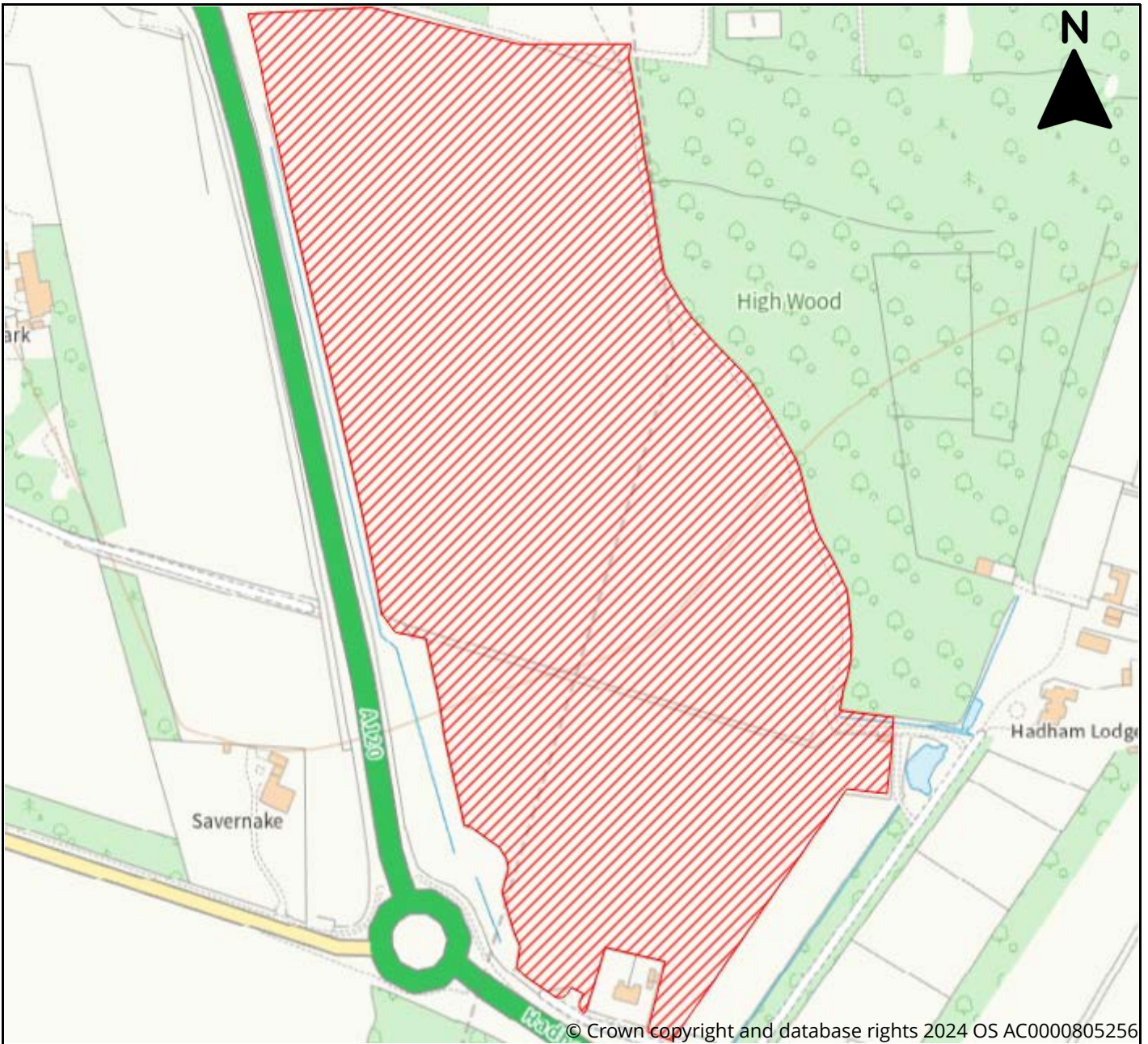
East Herts District Plan Review Call for Sites 2024



Site Information	
Reference	ea042120-b0c5-42f2-aec3-1213a22e9a19
SLAA Ref	01/24/006
Site Name	Apton Road Car Park
Address	Apton Road Car Park, Bishop's Stortford
Total Area (ha)	0.22
Development Area (ha)	0.22
Proposed Use	Residential, Specialist Residential



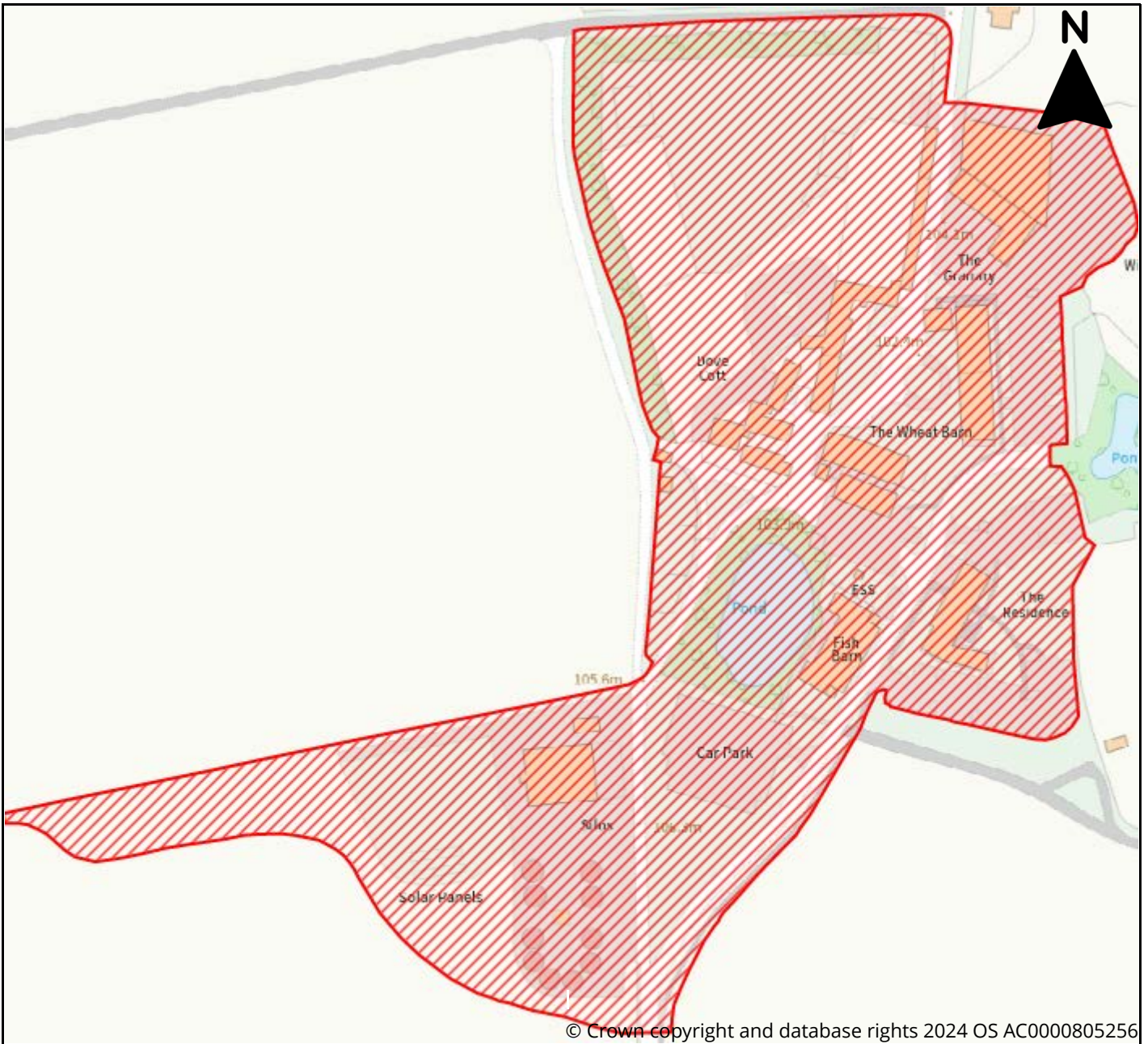
East Herts District Plan Review Call for Sites 2024



Site Information	
Reference	2211b3eb-0e22-4b11-b11f-a0e622439e0b
SLAA Ref	01/24/007
Site Name	Land North of Plantains Wood Cottages, and East of the A120 Little Hadham Bypass
Address	Land North of Plantains Wood Cottages, and East of the A120 Little Hadham Bypass, Bishop's Stortford, CM23 1JH
Total Area (ha)	11.5
Development Area (ha)	6.9
Proposed Use	Employment, Renewable Energy



East Herts District Plan Review Call for Sites 2024



© Crown copyright and database rights 2024 OS AC0000805256

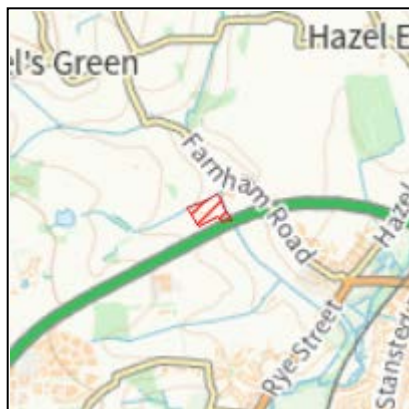
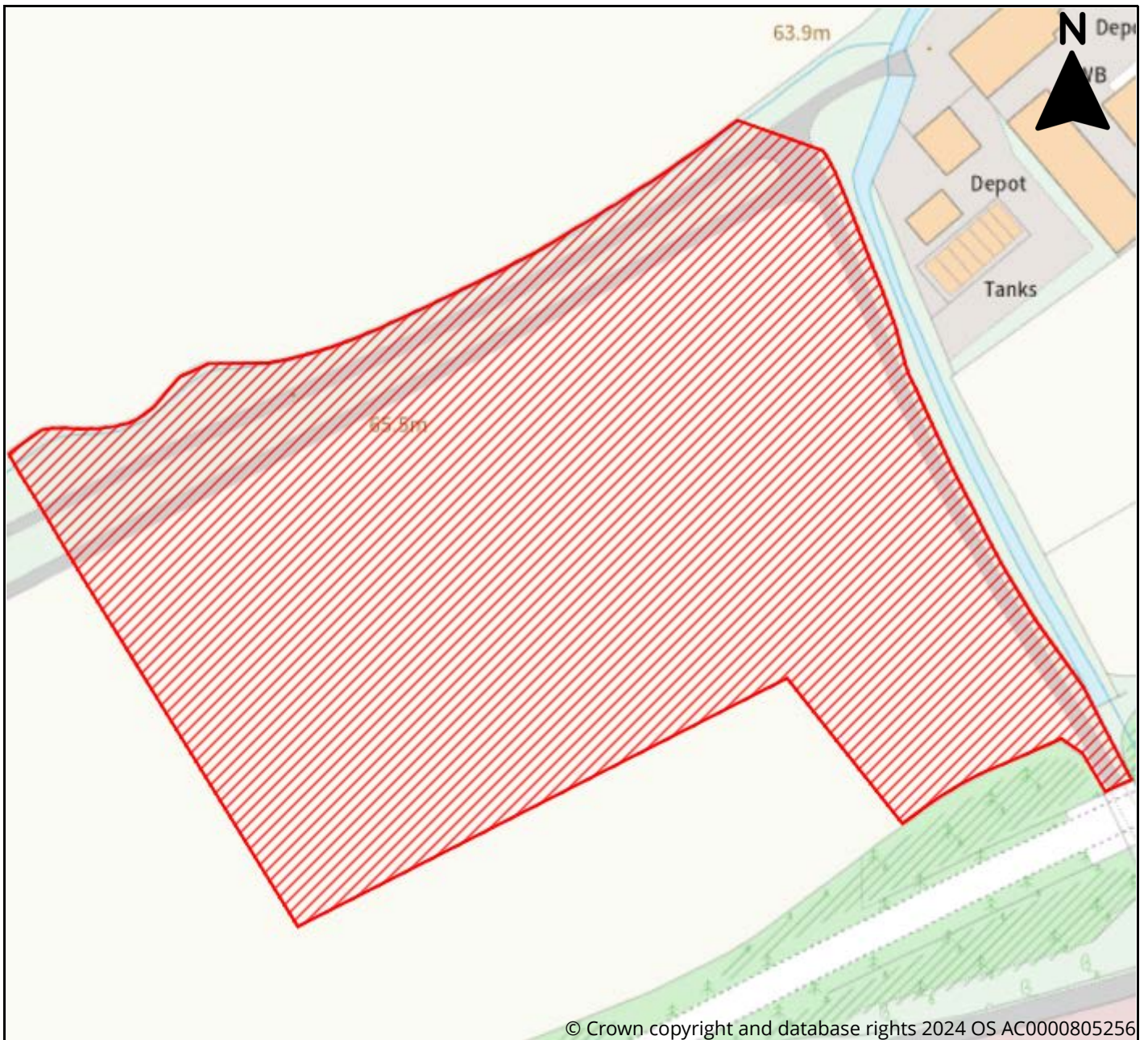


Site Information

Reference	4d225a4a-2990-4322-99b6-e5d4b5e72fb8
SLAA Ref	01/24/008
Site Name	Wickham Hall
Address	Wickham Hall, Hadham Road, Bishop's Stortford, CM23 1JG
Total Area (ha)	4.9
Development Area (ha)	4
Proposed Use	Employment



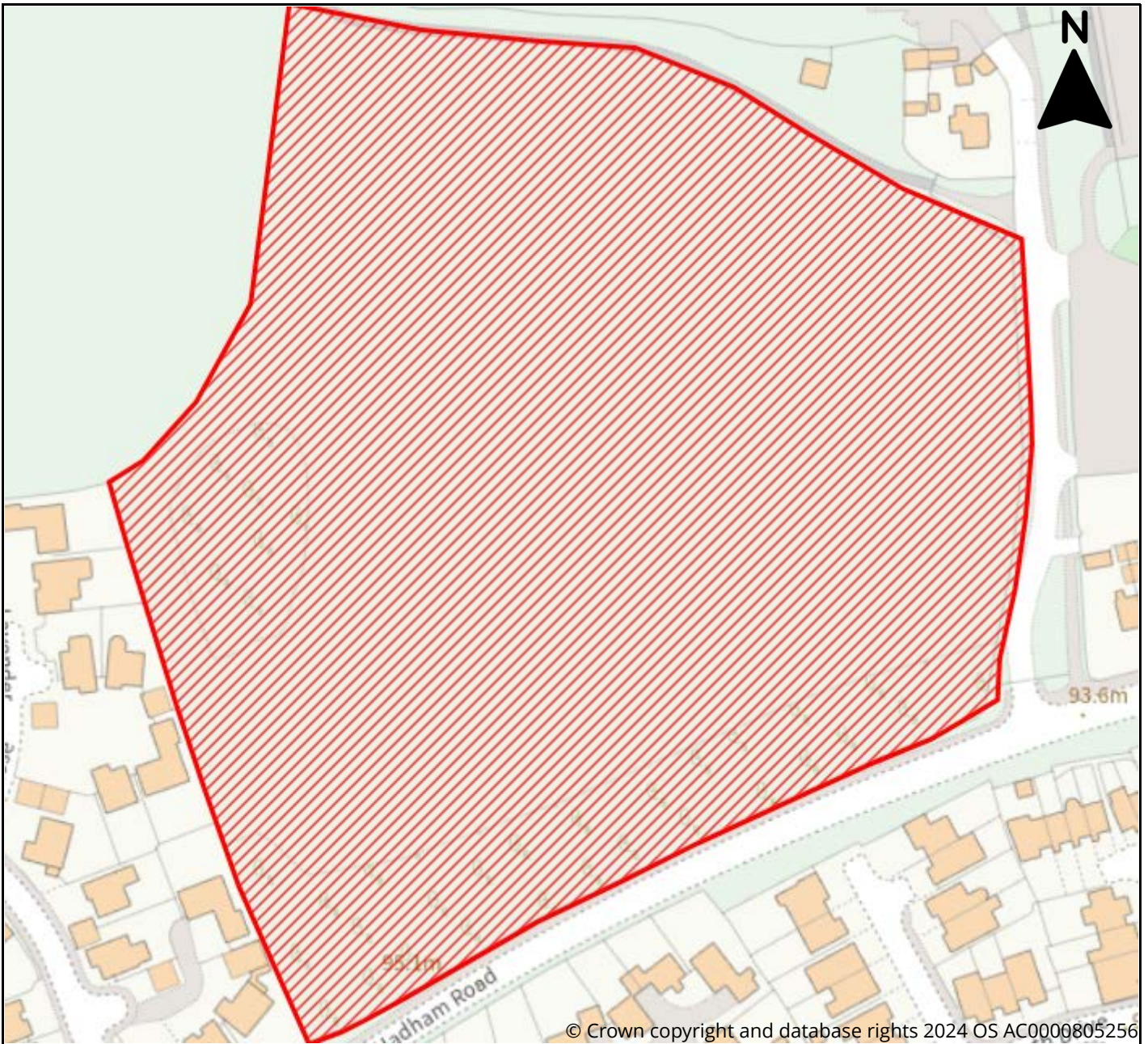
East Herts District Plan Review Call for Sites 2024



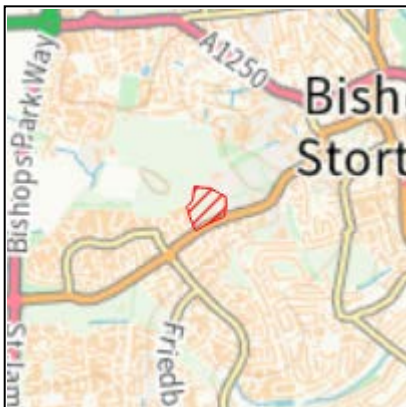
Site Information	
Reference	02c9b8aa-f98e-4da6-81dd-6f985fa513ac
SLAA Ref	01/24/009
Site Name	Land east of Avanti Grange Sports Pitches, north of the A120
Address	Land east of Avanti Grange Sports Pitches, north of the A120, Bishop's Stortford,
Total Area (ha)	2.5
Development Area (ha)	2.5
Proposed Use	Leisure & Recreation



East Herts District Plan Review Call for Sites 2024



© Crown copyright and database rights 2024 OS AC0000805256



Site Information

Reference	d3ff5be9-dc92-407d-8a38-9abf803315e5
SLAA Ref	01/24/010
Site Name	Land North of Great Hadham Road
Address	East of Monkwood Drive, Bishop's Stortford, CM23 4LN
Total Area (ha)	3.25
Development Area (ha)	2.5
Proposed Use	Residential, Affordable Housing, Community Facility, Renewable Energy, Greenspace



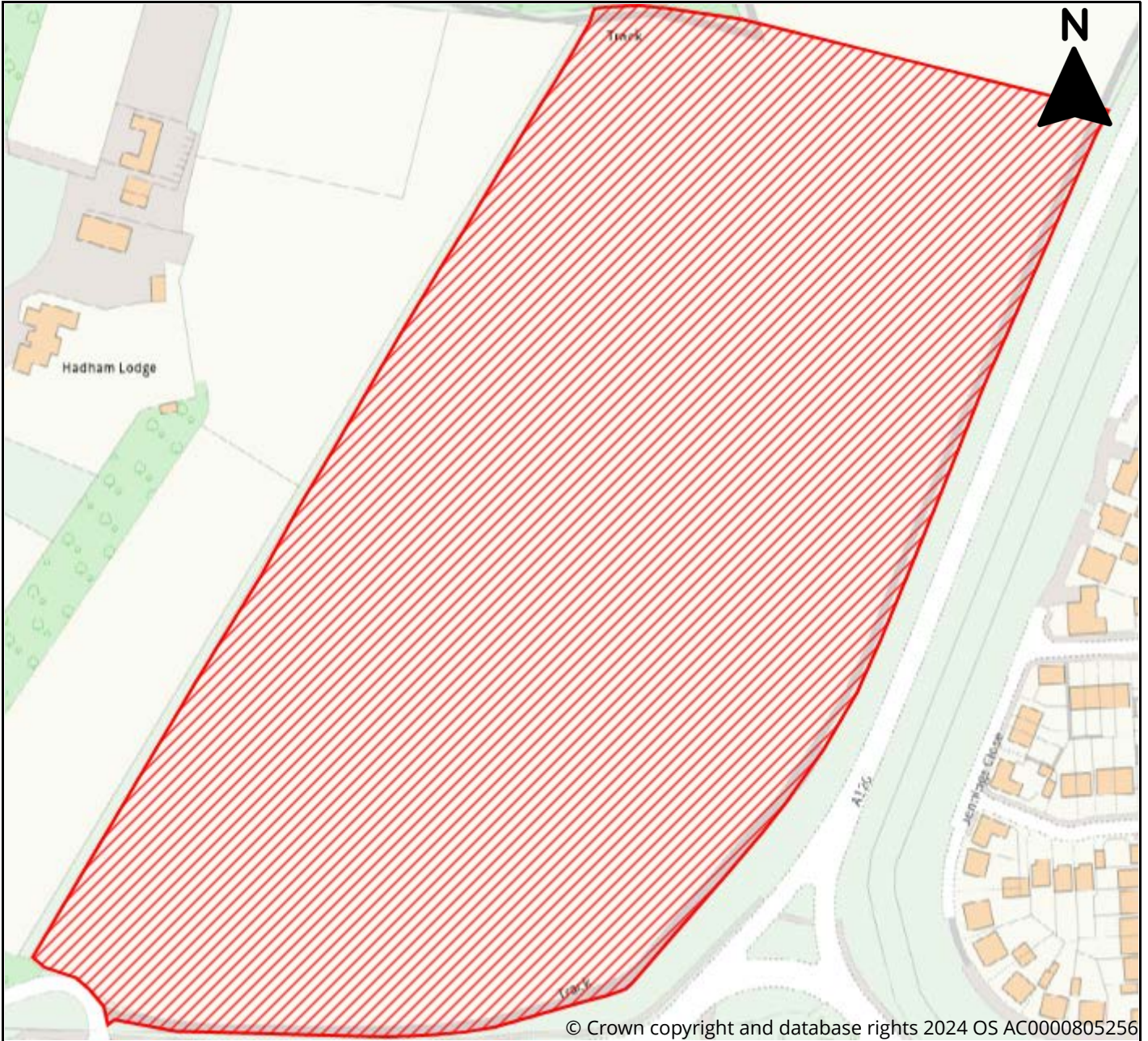
East Herts District Plan Review Call for Sites 2024



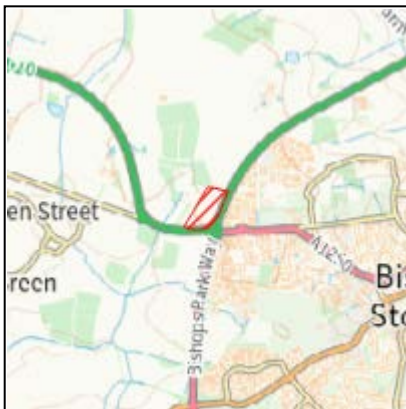
Site Information	
Reference	81aa040b-3b21-4092-8de9-ff6d71351c0d
SLAA Ref	01/24/011
Site Name	Land adjacent to The Rectory
Address	Land adjacent to The Rectory, Thorley Lane East, Bishop's Stortford, Herts, CM23 4BQ
Total Area (ha)	0.75
Development Area (ha)	0.5
Proposed Use	Residential



East Herts District Plan Review Call for Sites 2024



© Crown copyright and database rights 2024 OS AC0000805256

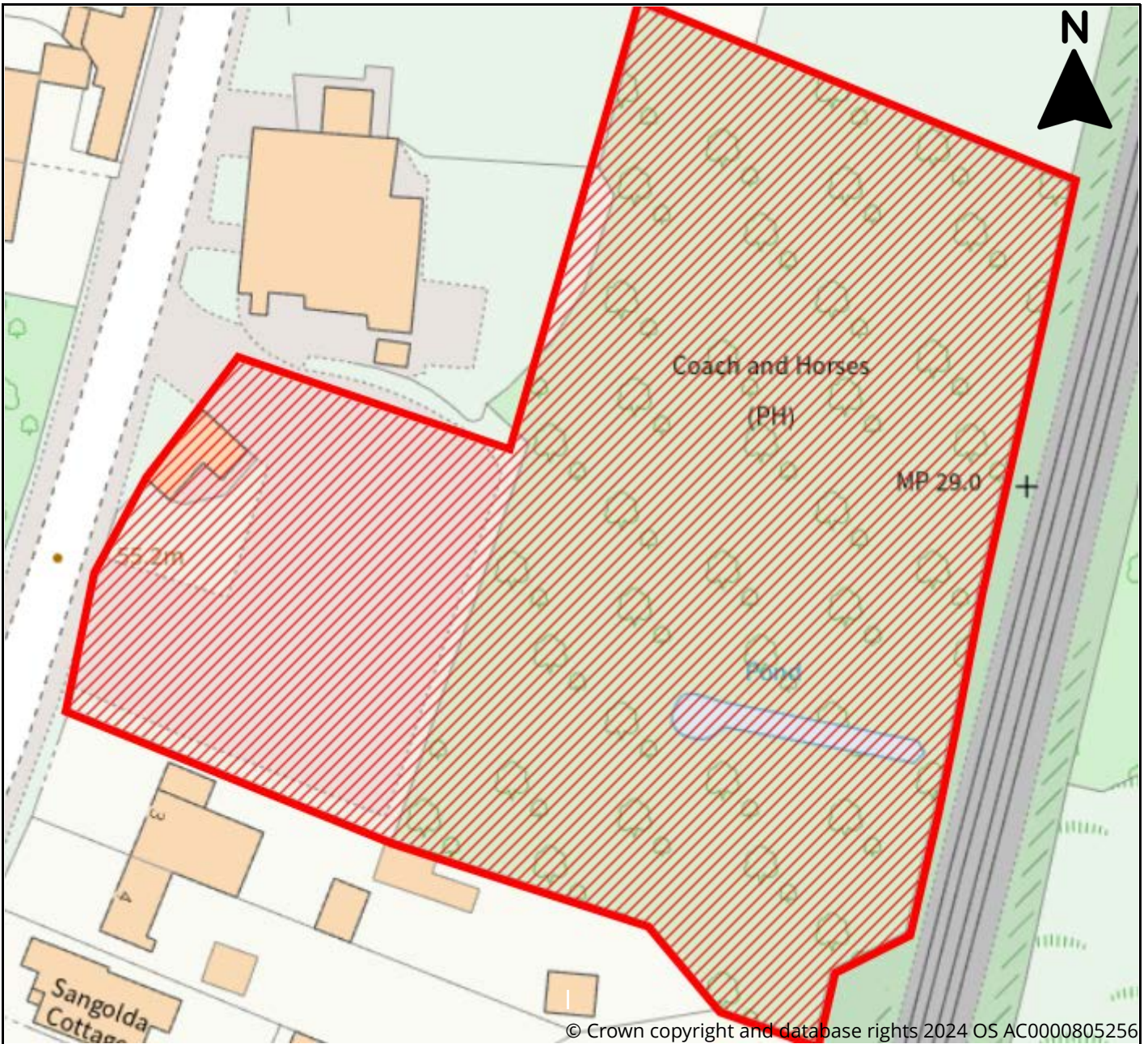


Site Information

Reference	5c989c77-330c-47f1-b055-76e3d8287a19
SLAA Ref	01/24/012
Site Name	Land north and west of A120
Address	Land north and west of A120, Bishop's Stortford
Total Area (ha)	7.2
Development Area (ha)	4.3
Proposed Use	Residential, Affordable Housing, Retail, Employment, Renewable Energy, Greenspace, Mixed Use, Other Use



East Herts District Plan Review Call for Sites 2024



© Crown copyright and database rights 2024 OS AC0000805256

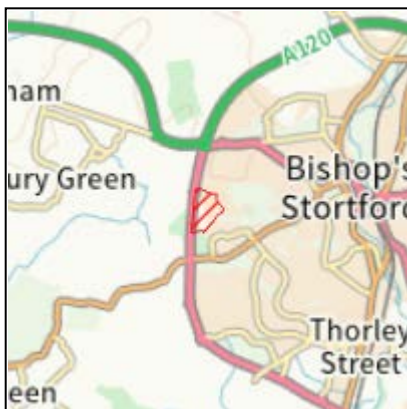
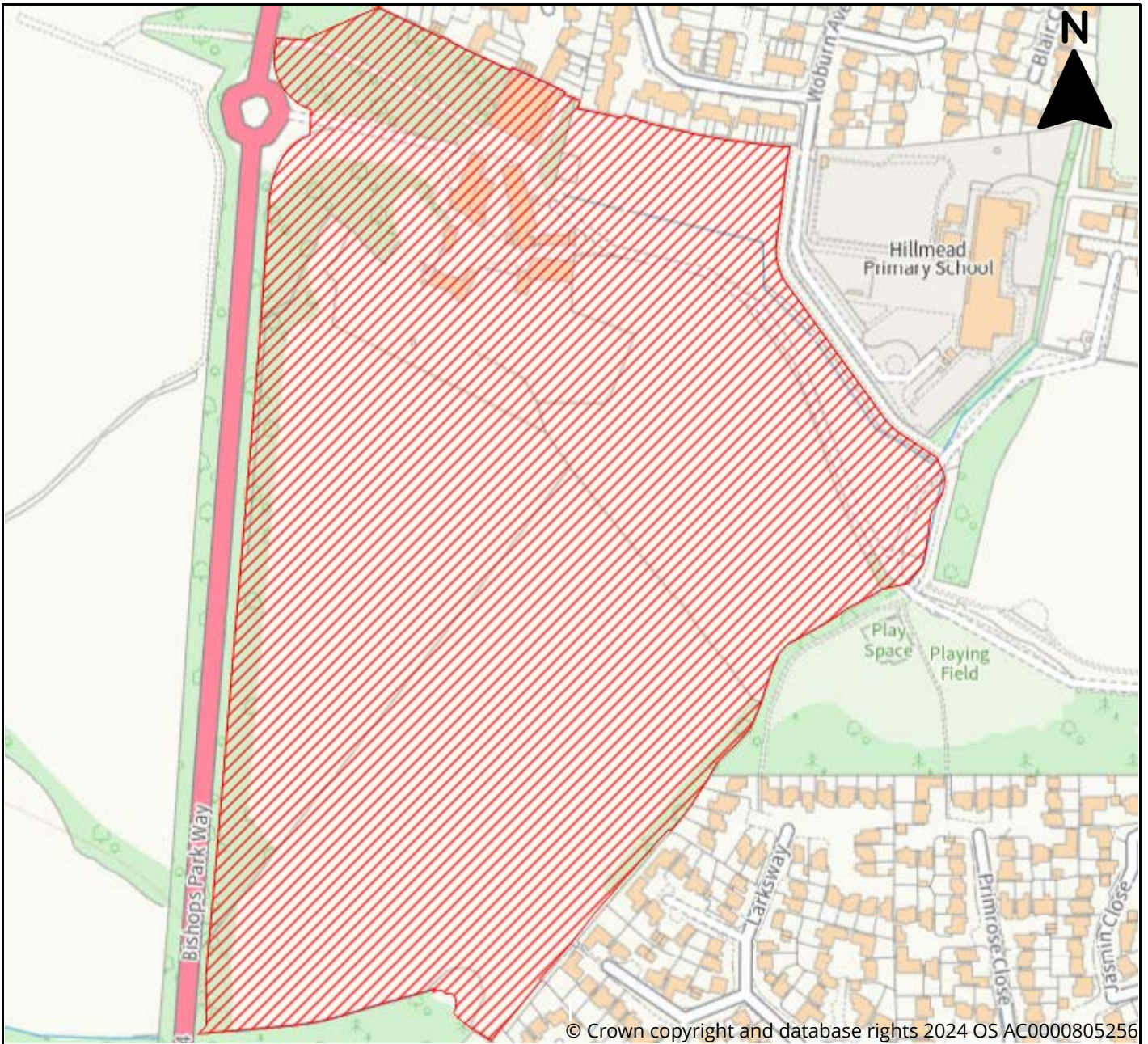


Site Information

Reference	23a3ab7b-e466-4428-8336-95fbc89d67ef
SLAA Ref	01/24/013
Site Name	Land to the rear (east) of the Coach and Horses, within title number HD389376
Address	Coach and Horses, Thorley Street, Bishop's Stortford, CM23 4AS
Total Area (ha)	0.73
Development Area (ha)	0.58
Proposed Use	Residential, Affordable Housing, Renewable Energy, Biodiversity Offset



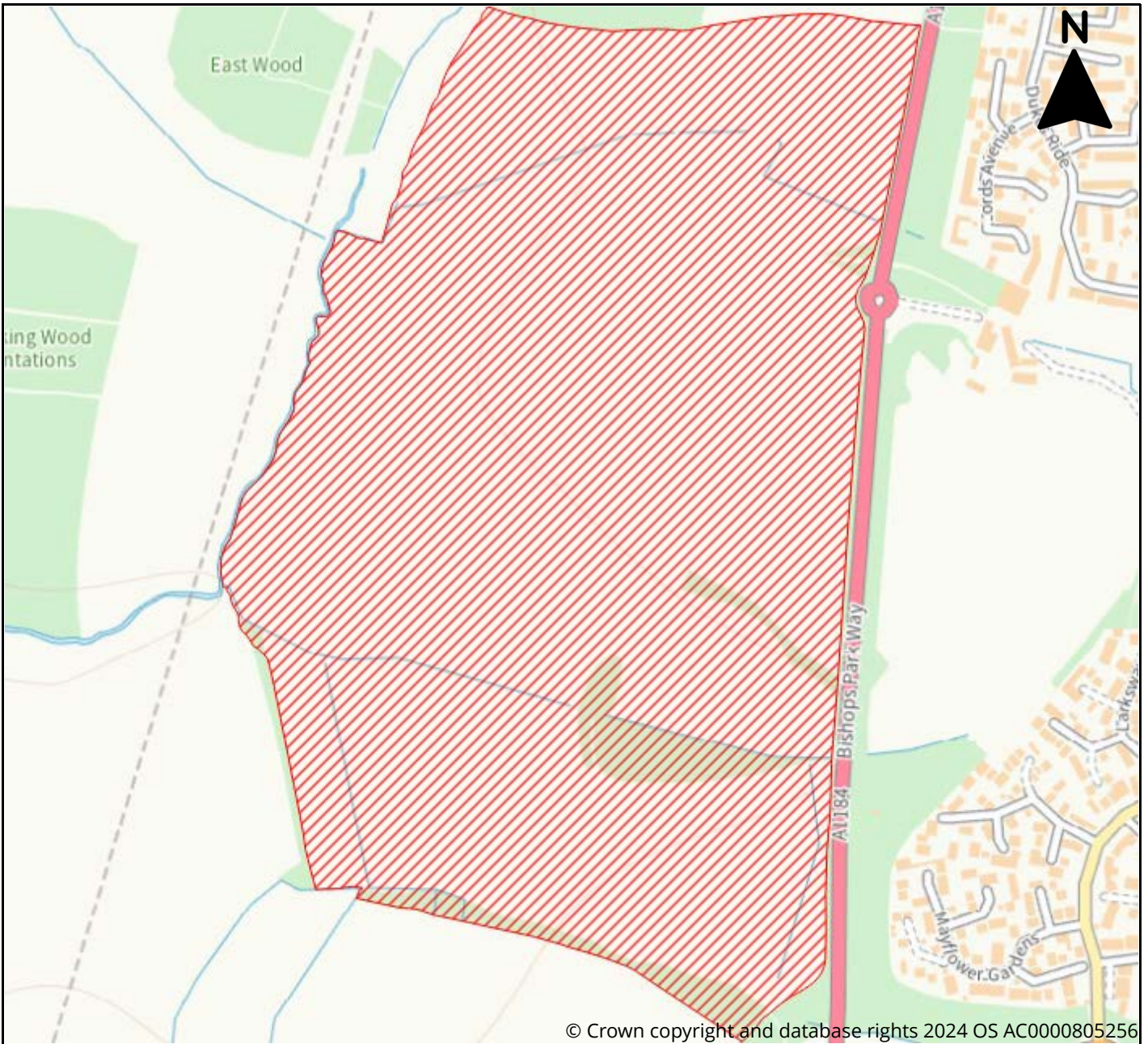
East Herts District Plan Review Call for Sites 2024



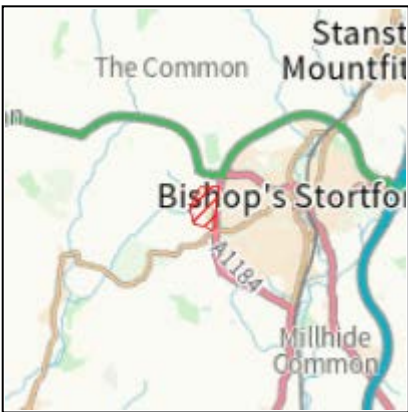
Site Information	
Reference	618e9774-1a50-40f0-9c76-ae107d6bde7b
SLAA Ref	01/24/014
Site Name	Land at Stortford Park Farm
Address	Land at Stortford Park Farm, east of A1184, Bishop's Stortford, CM23 4PB
Total Area (ha)	14.8
Development Area (ha)	9
Proposed Use	Residential, Affordable Housing, Renewable Energy



East Herts District Plan Review Call for Sites 2024



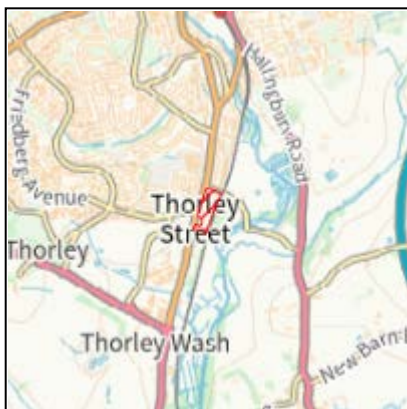
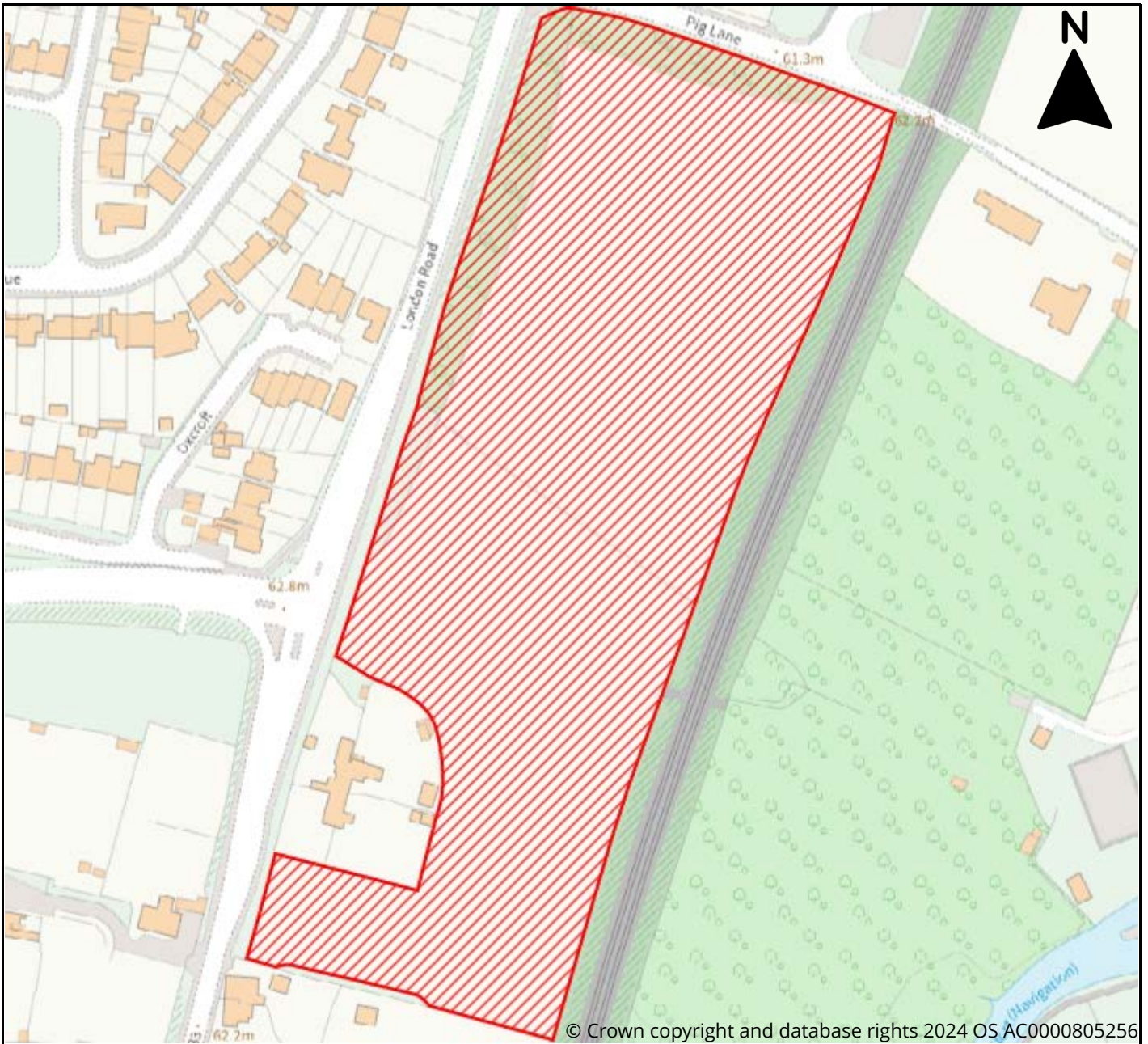
© Crown copyright and database rights 2024 OS AC0000805256



Site Information	
Reference	8399befc-5a0f-480e-ac0b-a927881700ad
SLAA Ref	01/24/015
Site Name	Land at Stortford Park Farm
Address	Land at Stortford Park Farm, west of A1184, Bishop's Stortford, CM23 4PB
Total Area (ha)	61
Development Area (ha)	36.6
Proposed Use	Residential, Affordable Housing, Community Facility, Leisure & Recreation, Retail, Renewable Energy



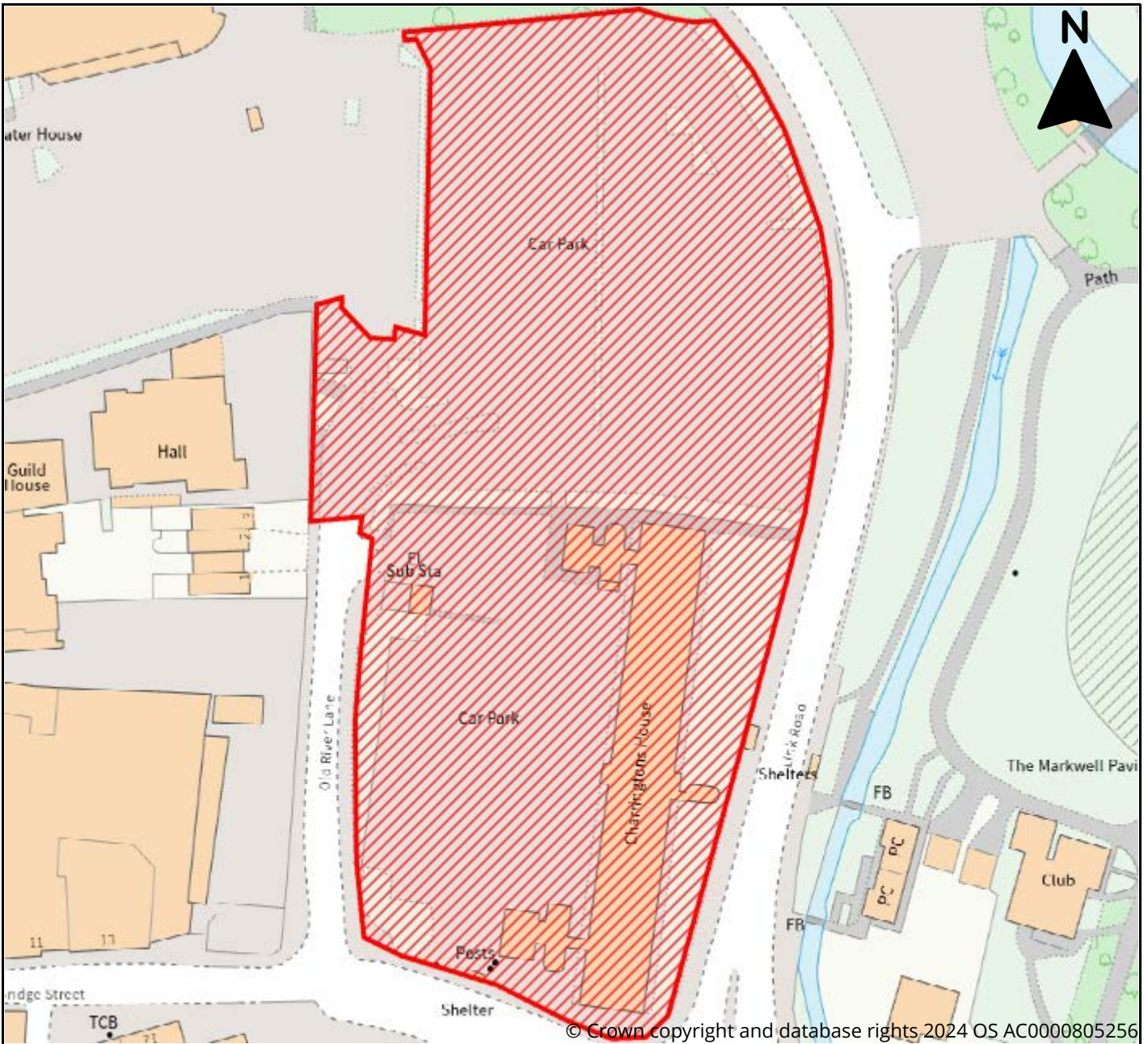
East Herts District Plan Review Call for Sites 2024



Site Information	
Reference	f4fd5088-33b7-4dc6-b4d1-346fb2fc6339
SLAA Ref	01/24/016
Site Name	Land Adjacent to London Road / Thorley Street / Pig Lane
Address	Thorley, Bishop's Stortford, CM23 3EL
Total Area (ha)	3.38
Development Area (ha)	3
Proposed Use	Residential



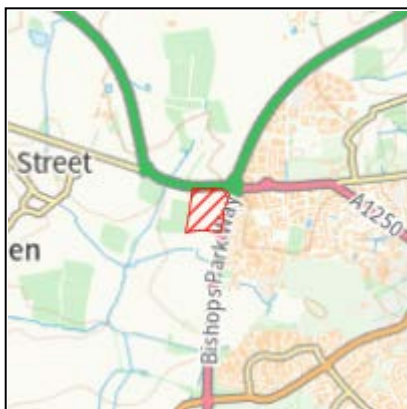
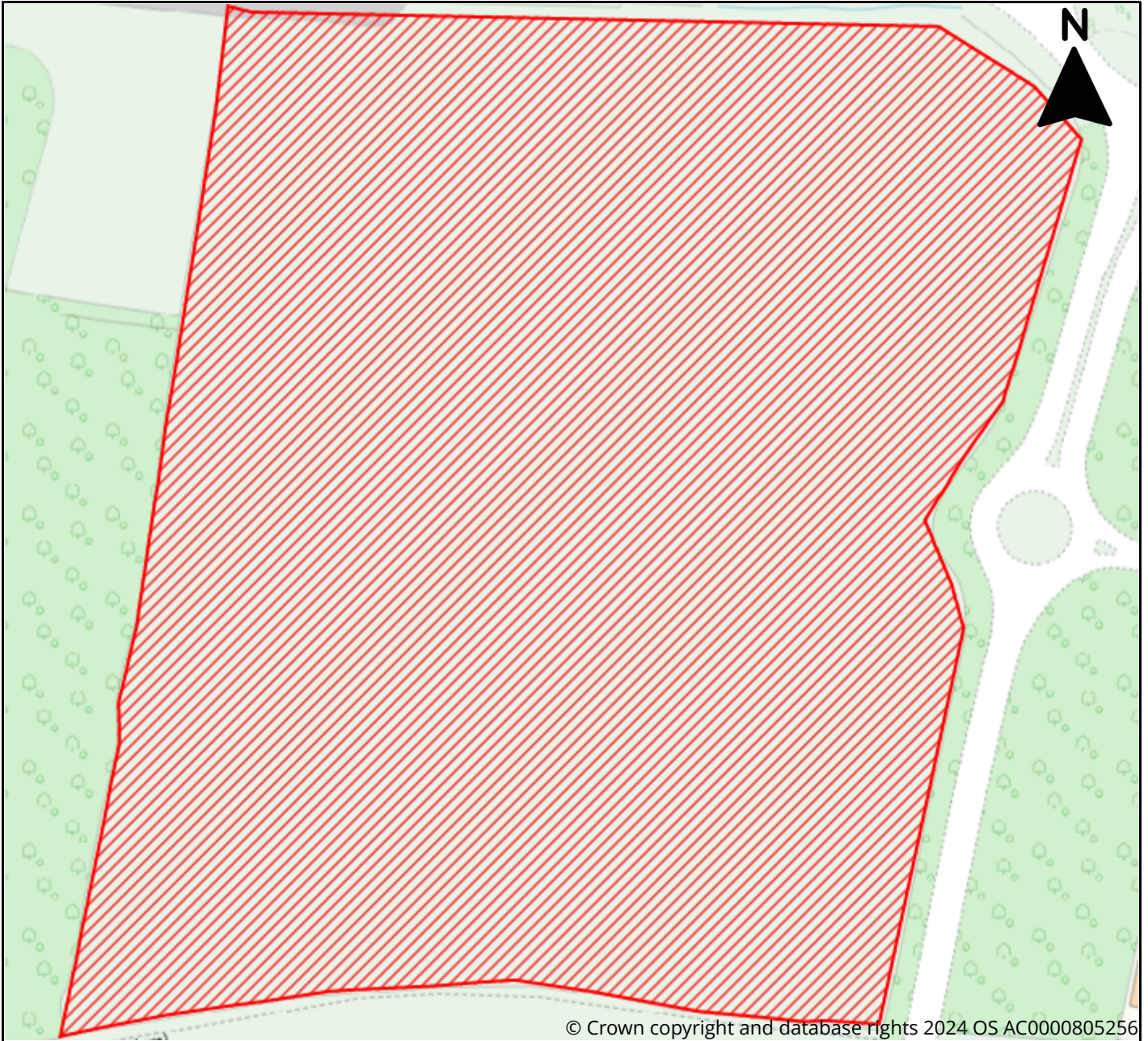
East Herts District Plan Review Call for Sites 2024



Site Information	
Reference	4ce4d3ab-fa20-4bc2-b030-07da0195eadf
SLAA Ref	01/24/017
Site Name	Old River Lane
Address	Old River Lane, Bishop's Stortford, East Hertfordshire, CM23 2EN
Total Area (ha)	1.23
Development Area (ha)	1.23
Proposed Use	Residential, Affordable Housing, Community Facility, Leisure & Recreation, Employment, Renewable Energy, Greenspace, Biodiversity Offset, Mixed Use



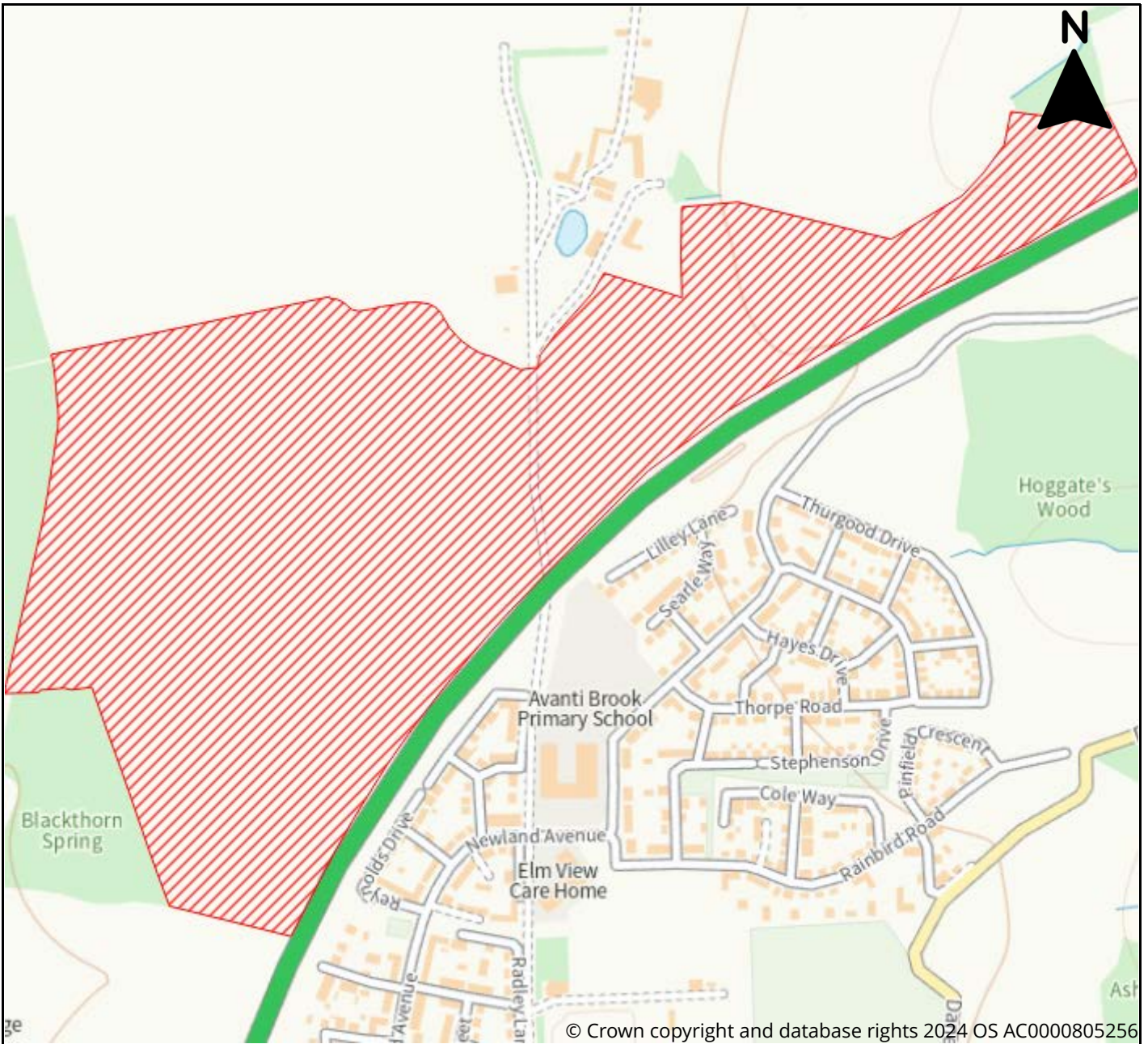
East Herts District Plan Review Call for Sites 2024



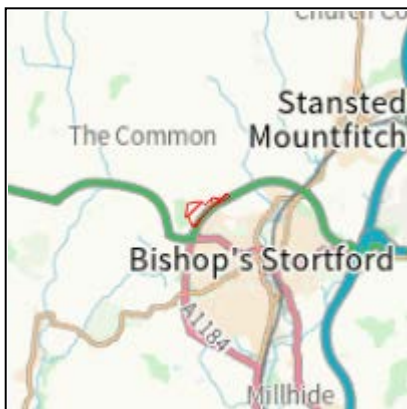
Site Information	
Reference	c7aefe7e-2a19-4540-9efd-3cbc24a2ed9e
SLAA Ref	01/24/018
Site Name	Land South of A120 and West of the A1184
Address	Land South of A120 and West of the A1184, Bishop's Stortford
Total Area (ha)	7
Development Area (ha)	4.2
Proposed Use	Residential, Affordable Housing, Renewable Energy



East Herts District Plan Review Call for Sites 2024



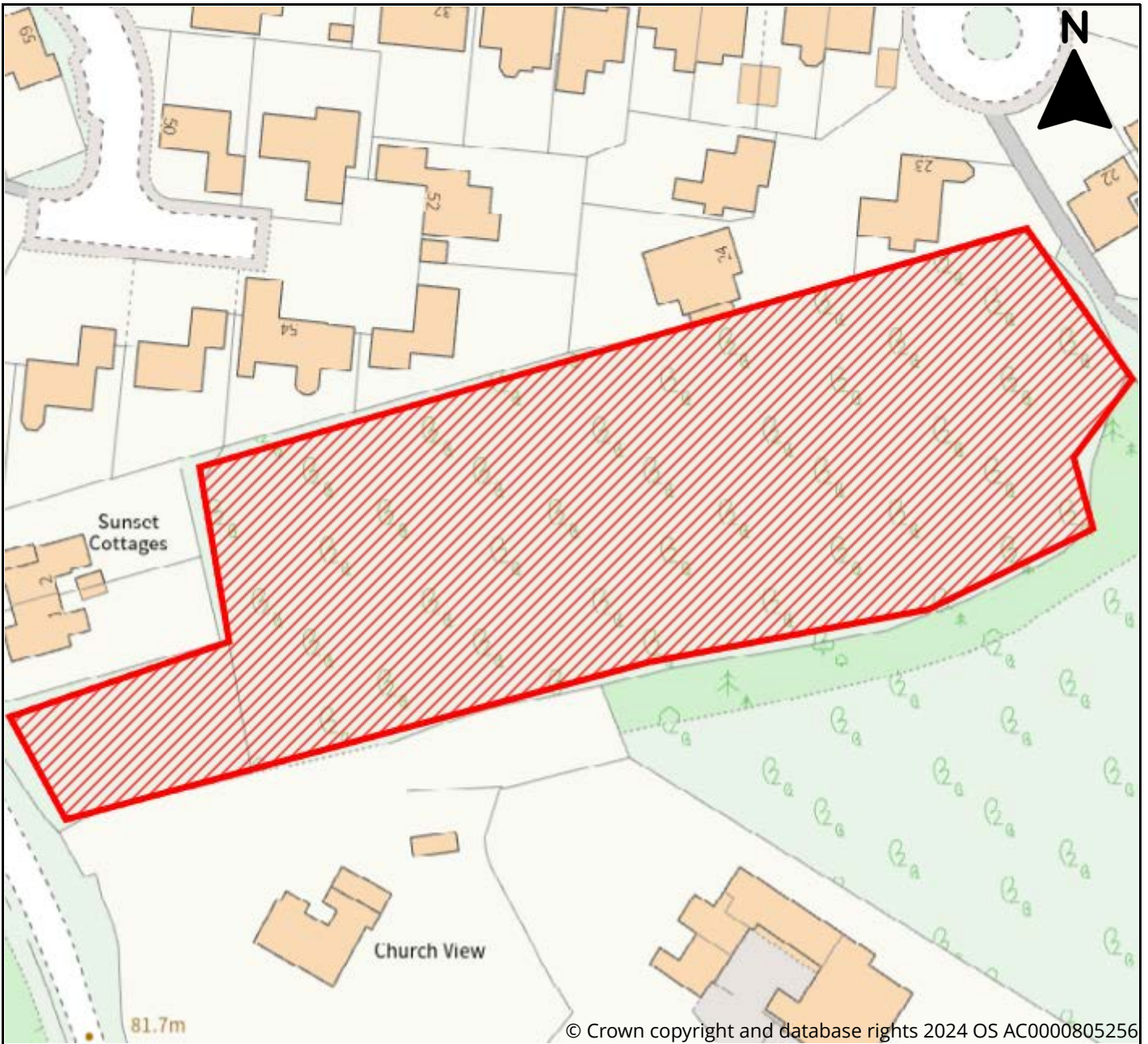
© Crown copyright and database rights 2024 OS AC0000805256



Site Information	
Reference	738036e5-e8b2-4461-abe1-459c67731176
SLAA Ref	01/24/019
Site Name	Land North of the A120 and South of Wickham Hall
Address	Land North of the A120 and South of Wickham Hall, Bishop's Stortford, CM23 1JG
Total Area (ha)	34
Development Area (ha)	20
Proposed Use	Residential, Affordable Housing, Community Facility, Leisure & Recreation, Retail, Employment, Mixed Use, Other Use



East Herts District Plan Review Call for Sites 2024



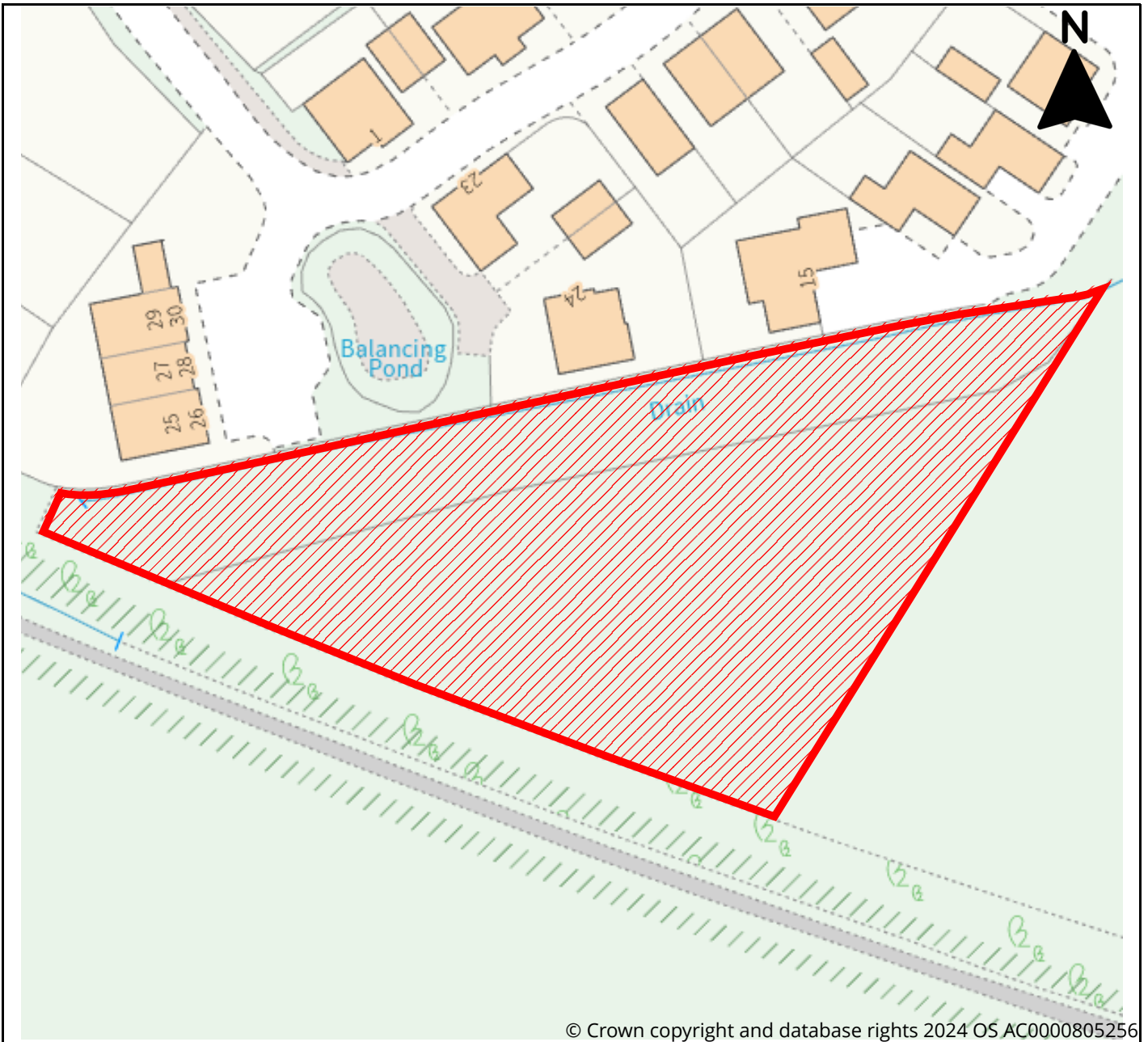
© Crown copyright and database rights 2024 OS AC0000805256



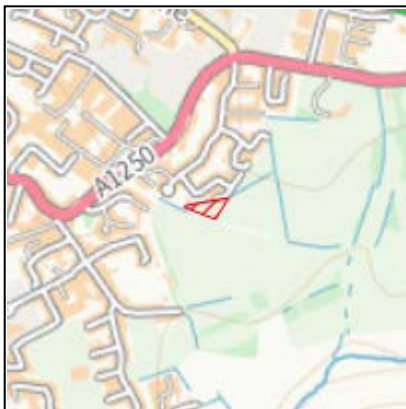
Site Information	
Reference	d708aa41-1d43-4280-b56c-03ab1590fc92
SLAA Ref	01/24/020
Site Name	Land East of Thorley Lane East
Address	Land East of Thorley Lane East, Bishop's Stortford, CM23
	4BH
Total Area (ha)	0.7
Development Area (ha)	0.4
Proposed Use	Residential, Affordable Housing



East Herts District Plan Review Call for Sites 2024



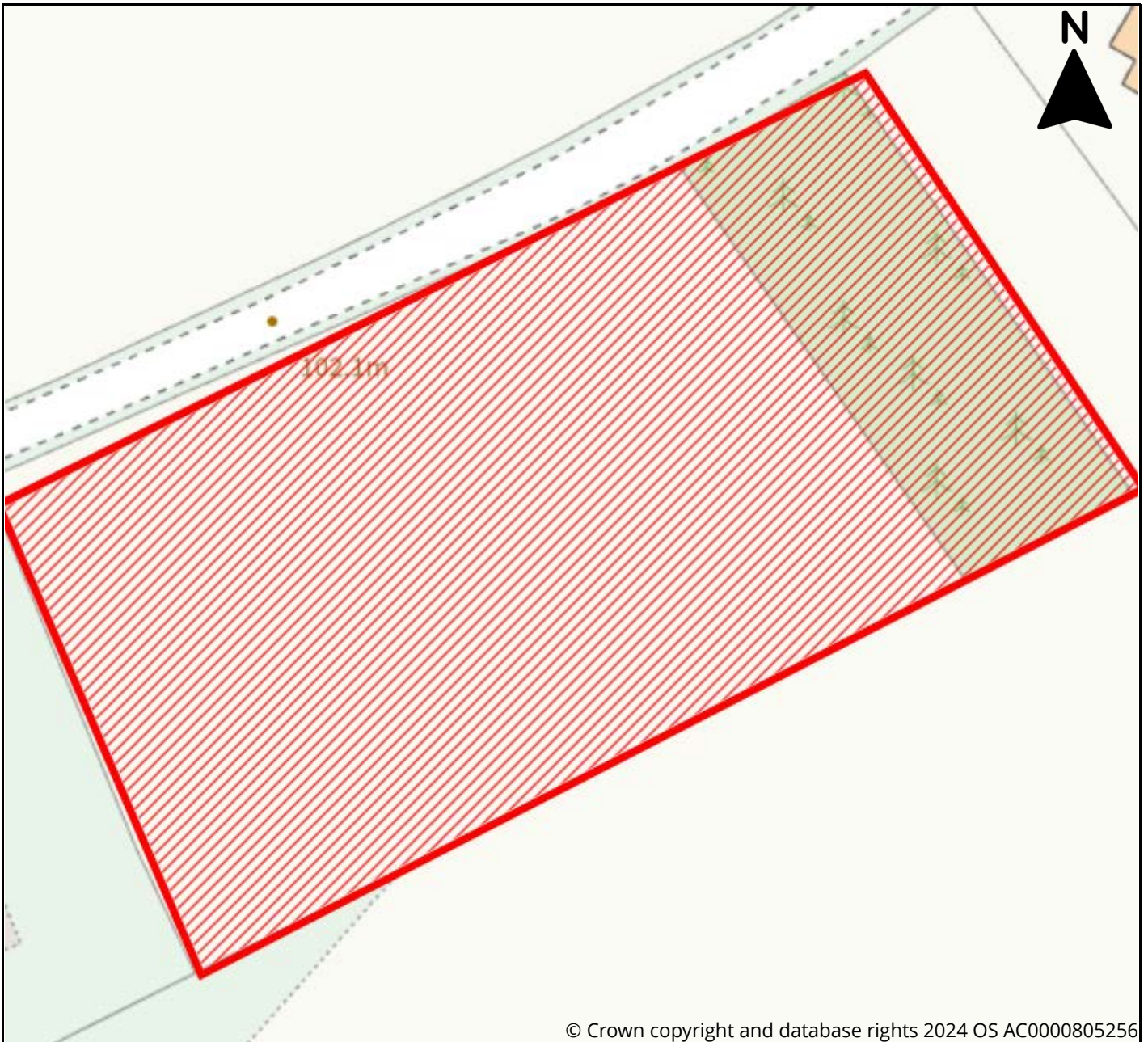
© Crown copyright and database rights 2024 OS AC0000805256



Site Information	
Reference	760cb3d9-463e-4ec0-9002-4ccb536e2738
SLAA Ref	01/24/021
Site Name	Land off Vardon Drive
Address	Land off Vardon Drive, Bishop's Stortford, CM23
	5FT
Total Area (ha)	0.25
Development Area (ha)	0.25
Proposed Use	Residential



East Herts District Plan Review Call for Sites 2024



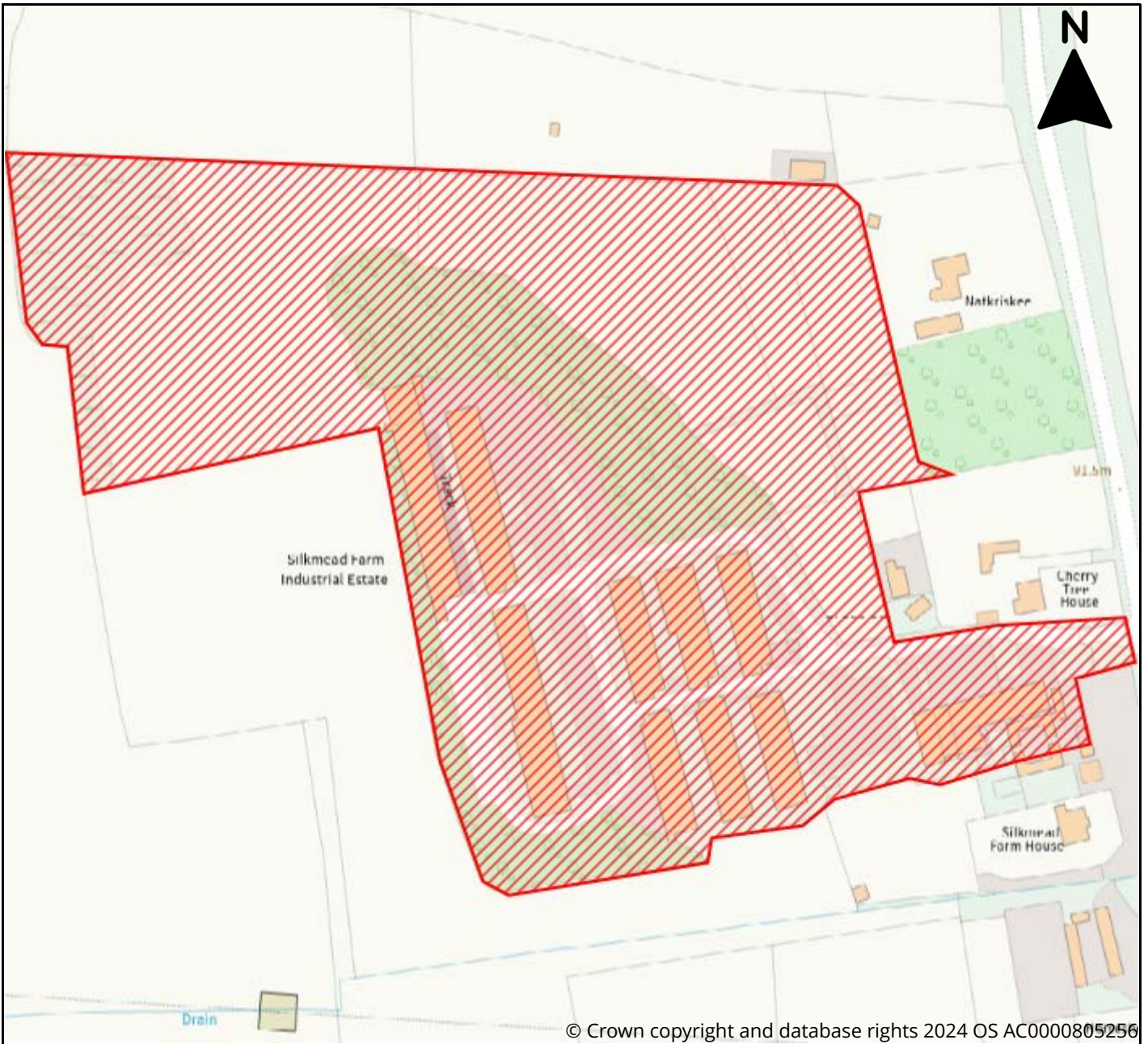
© Crown copyright and database rights 2024 OS AC0000805256



Site Information	
Reference	09e288b9-6c8c-4ba0-8f7f-355c207aaa21
SLAA Ref	02/24/001
Site Name	n/a
Address	Cherry Green Lane, Westmill, Buntingford, SG9 9LD
Total Area (ha)	0.71
Development Area (ha)	0.71
Proposed Use	Residential



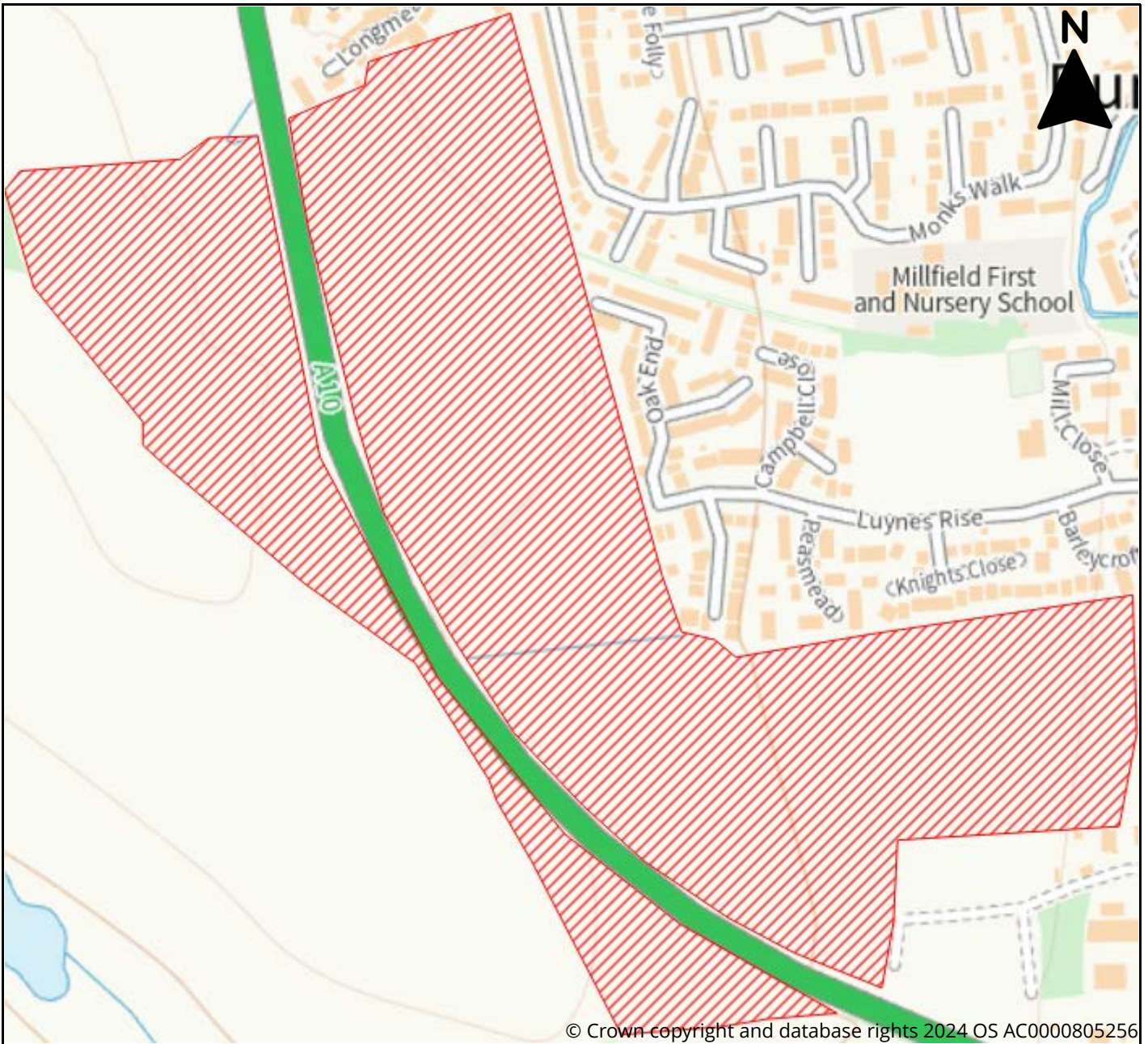
East Herts District Plan Review Call for Sites 2024



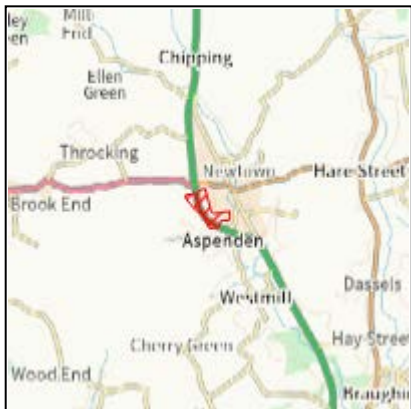
Site Information	
Reference	0a564813-0e44-43ec-9e06-cbe392a1a340
SLAA Ref	02/24/002
Site Name	Silk mead Farm
Address	Silkmead Farm, Hare Street, Buntingford, SG9 0DX, Buntingford, SG9 0DX
Total Area (ha)	5.5
Development Area (ha)	5.5
Proposed Use	Residential, Affordable Housing, Employment, Mixed Use



East Herts District Plan Review Call for Sites 2024



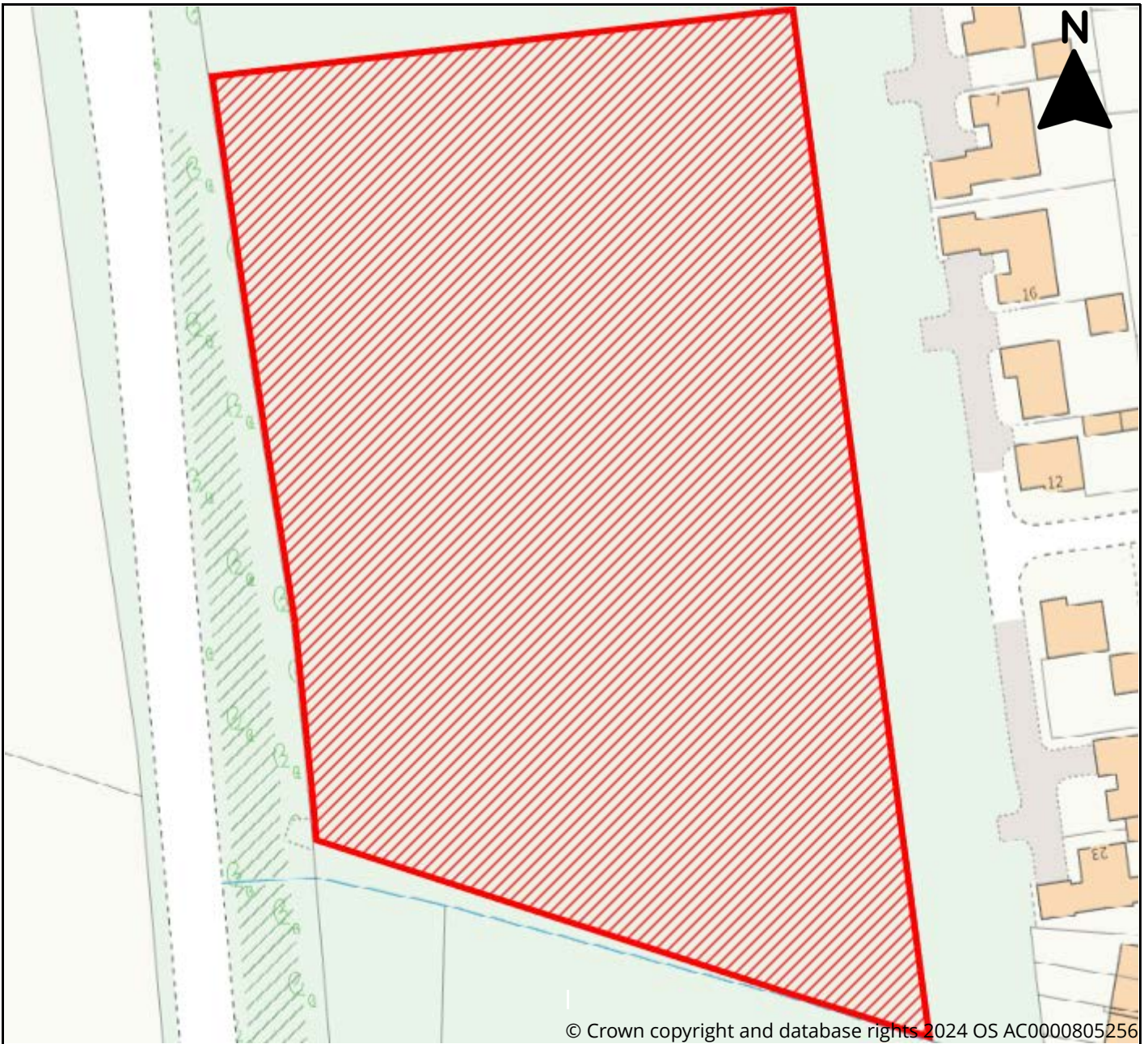
© Crown copyright and database rights 2024 OS AC0000805256



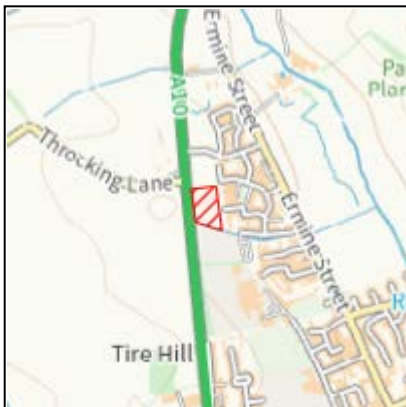
Site Information	
Reference	4b1c0b48-0137-4319-938a-532ddb6b9226
SLAA Ref	02/24/003
Site Name	Buntingford West
Address	Land East of the A10, Buntingford, Hertfordshire, SG9
Total Area (ha)	28.95
Development Area (ha)	21.1
Proposed Use	Residential, Affordable Housing, Community Facility, Employment, Renewable Energy, Greenspace, Biodiversity Offset



East Herts District Plan Review Call for Sites 2024



© Crown copyright and database rights 2024 OS AC0000805256



Site Information

Reference	21bf2237-ea49-4419-829d-fb5724317f1e
SLAA Ref	02/24/004
Site Name	Land north of Freman College
Address	Land north of Freman College, East of A10, Buntingford, SG9 9BT
Total Area (ha)	1.34
Development Area (ha)	1.34
Proposed Use	Community Facility



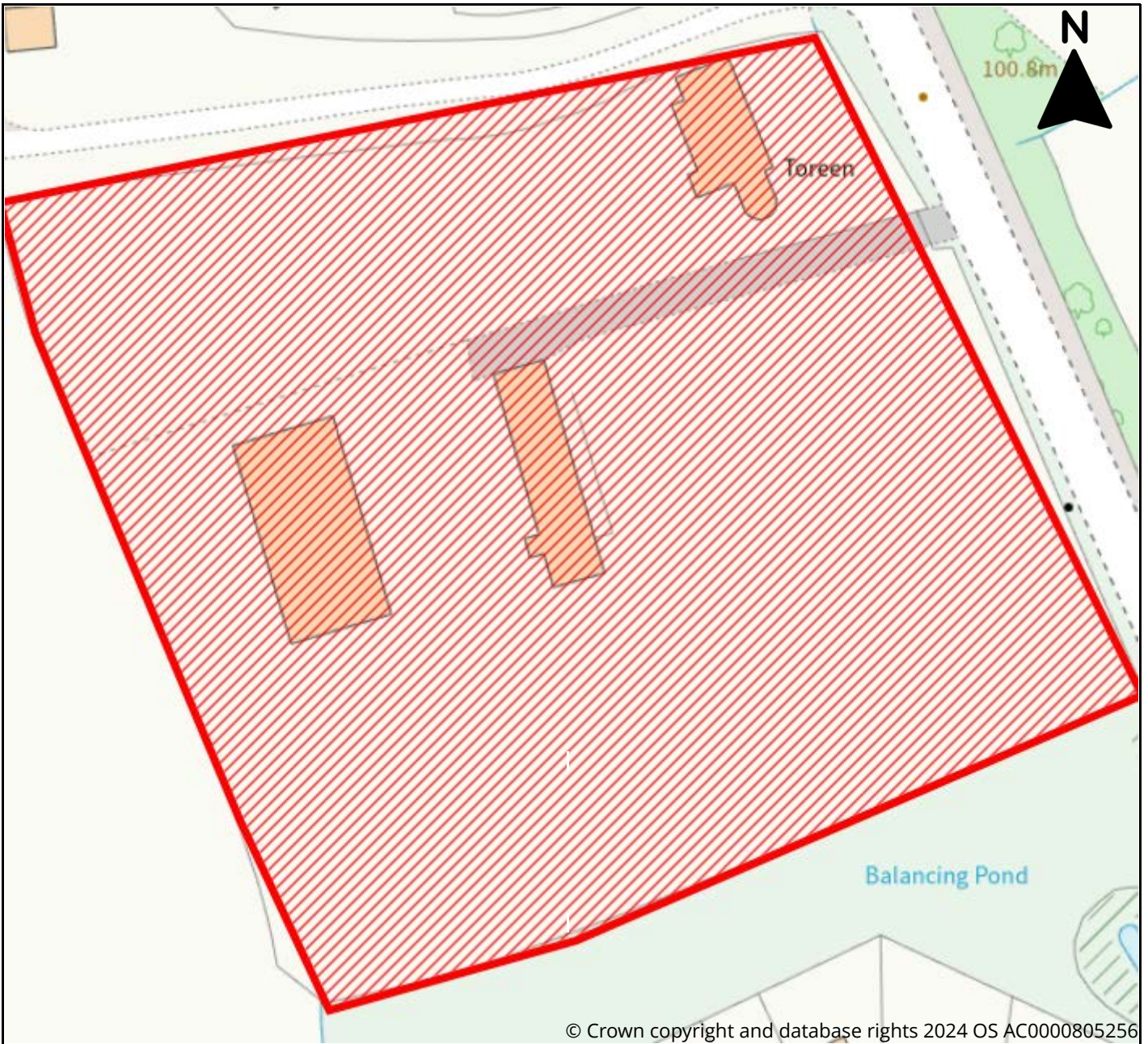
East Herts District Plan Review Call for Sites 2024



Site Information	
Reference	873c771f-0c69-413f-a576-55eec2d2290b
SLAA Ref	02/24/005
Site Name	Land Adjoining Prestwick
Address	Land Adjoining Prestwick, Parkside, Royston Road, Buntingford, SG9 9RT
Total Area (ha)	0.92
Development Area (ha)	0.92
Proposed Use	Residential



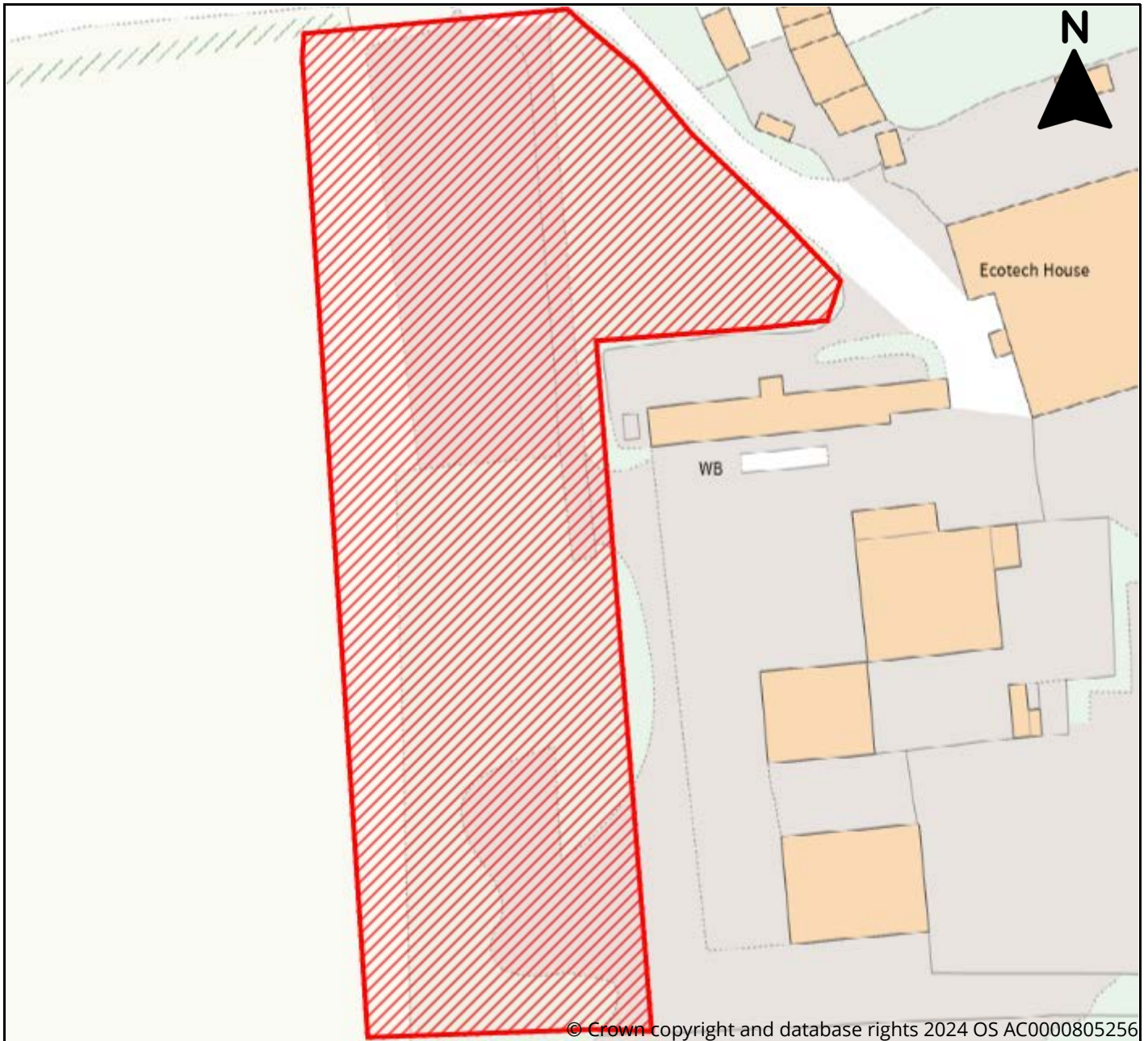
East Herts District Plan Review Call for Sites 2024



Site Information	
Reference	59f1624c-7fab-4437-a336-d705b6d494e8
SLAA Ref	02/24/006
Site Name	Land adjoining Torreen, Buntingford
Address	Torreen, Ermine Street, Buntingford, SG9 9RT
Total Area (ha)	1.085
Development Area (ha)	1.085
Proposed Use	Residential, Affordable Housing



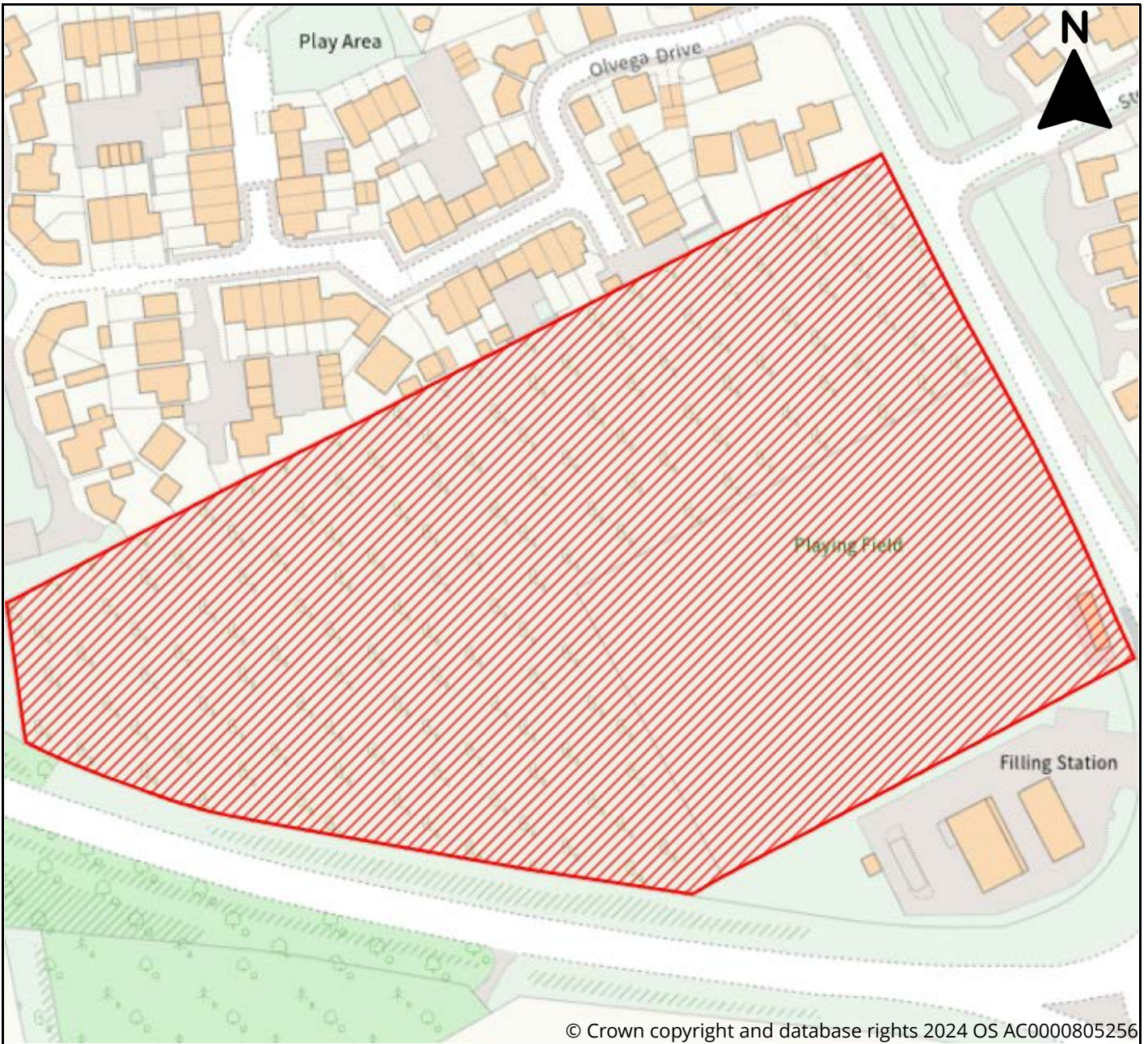
East Herts District Plan Review Call for Sites 2024



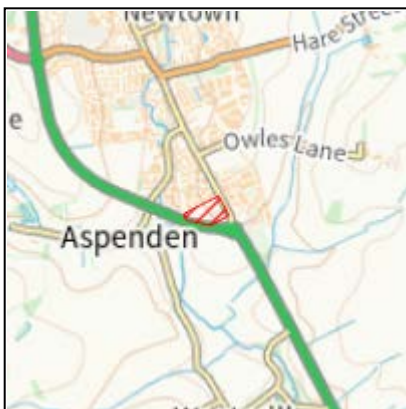
Site Information	
Reference	921c65fa-4319-4fbb-99ba-31f7586e236b
SLAA Ref	02/24/007
Site Name	Land West of Buttermilk Hall Farm
Address	Land West of Buttermilk Hall Farm, Baldock Road, Buntingford, SG9 9RH
Total Area (ha)	0.94
Development Area (ha)	0.94
Proposed Use	Employment



East Herts District Plan Review Call for Sites 2024



© Crown copyright and database rights 2024 OS AC0000805256

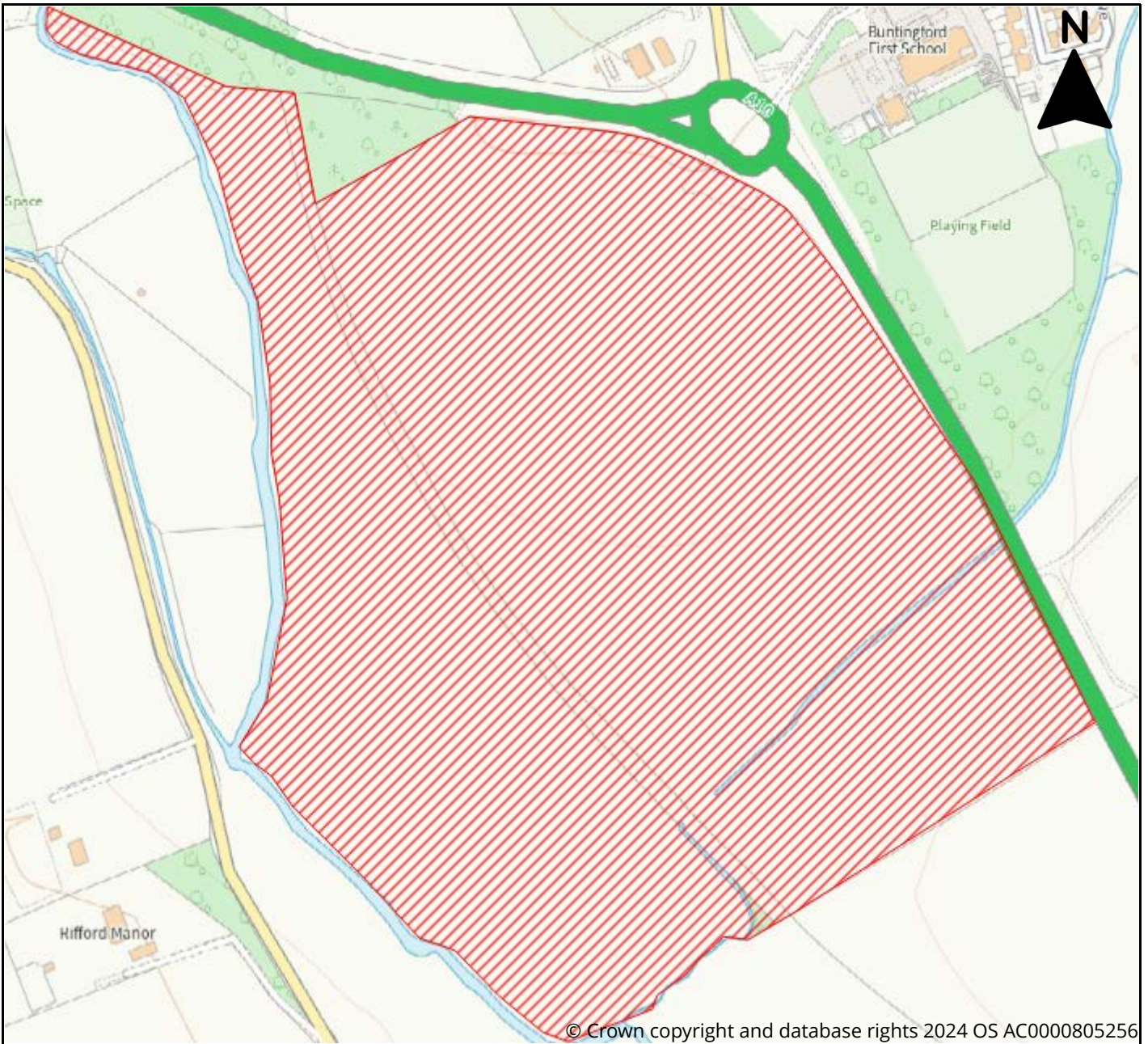


Site Information

Reference	35f36757-08d7-43a1-83f4-575590ff6b42
SLAA Ref	02/24/008
Site Name	Land West of London Road
Address	Land West of London Road, Buntingford
Total Area (ha)	3.16
Development Area (ha)	2.43
Proposed Use	Residential



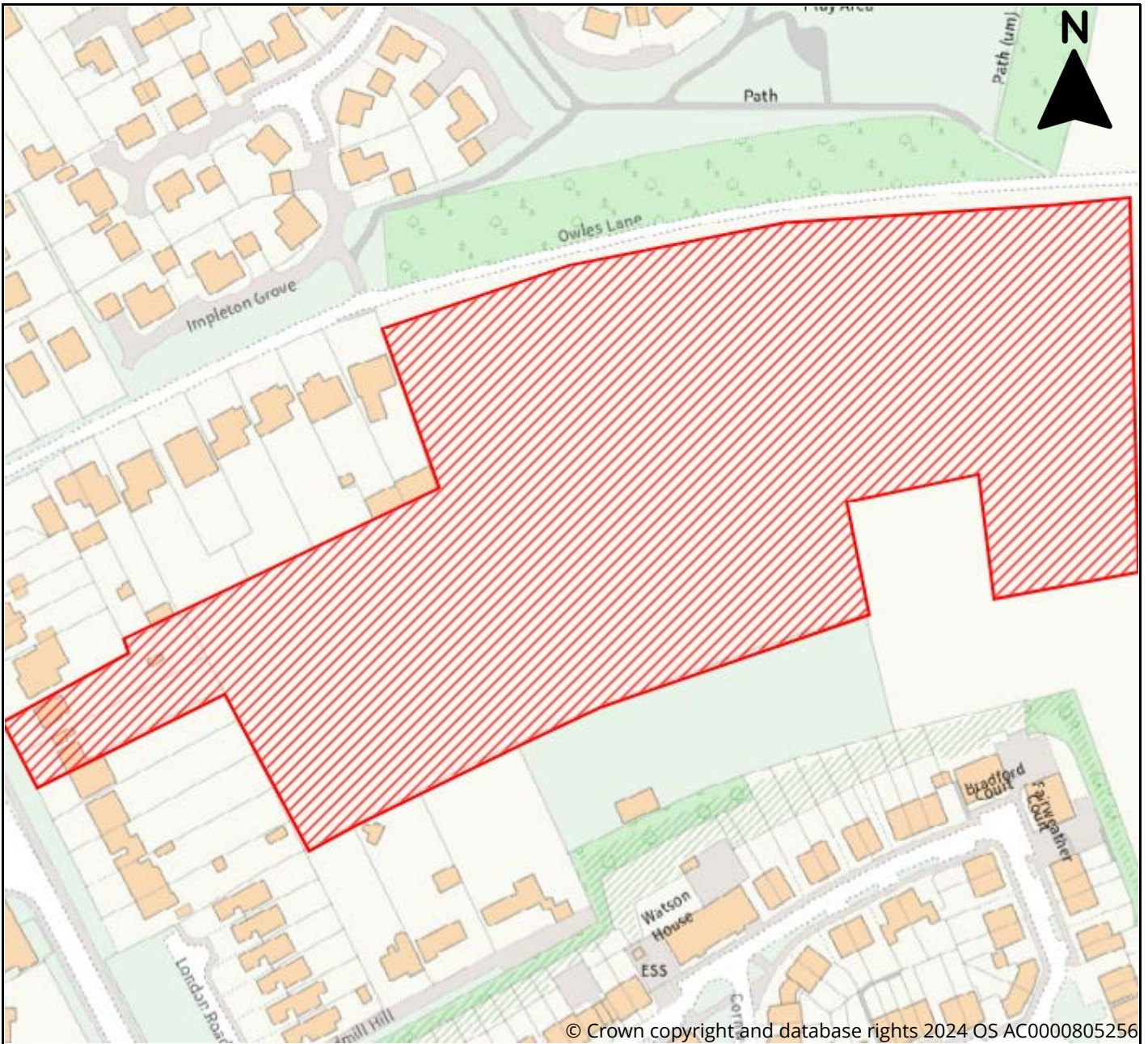
East Herts District Plan Review Call for Sites 2024



Site Information	
Reference	514f4c43-eea5-4894-904c-36319eec3389
SLAA Ref	02/24/009
Site Name	Land West of A10
Address	Land West of A10, Buntingford
Total Area (ha)	26.5
Development Area (ha)	6
Proposed Use	Leisure & Recreation, Biodiversity Offset, Mixed Use



East Herts District Plan Review Call for Sites 2024



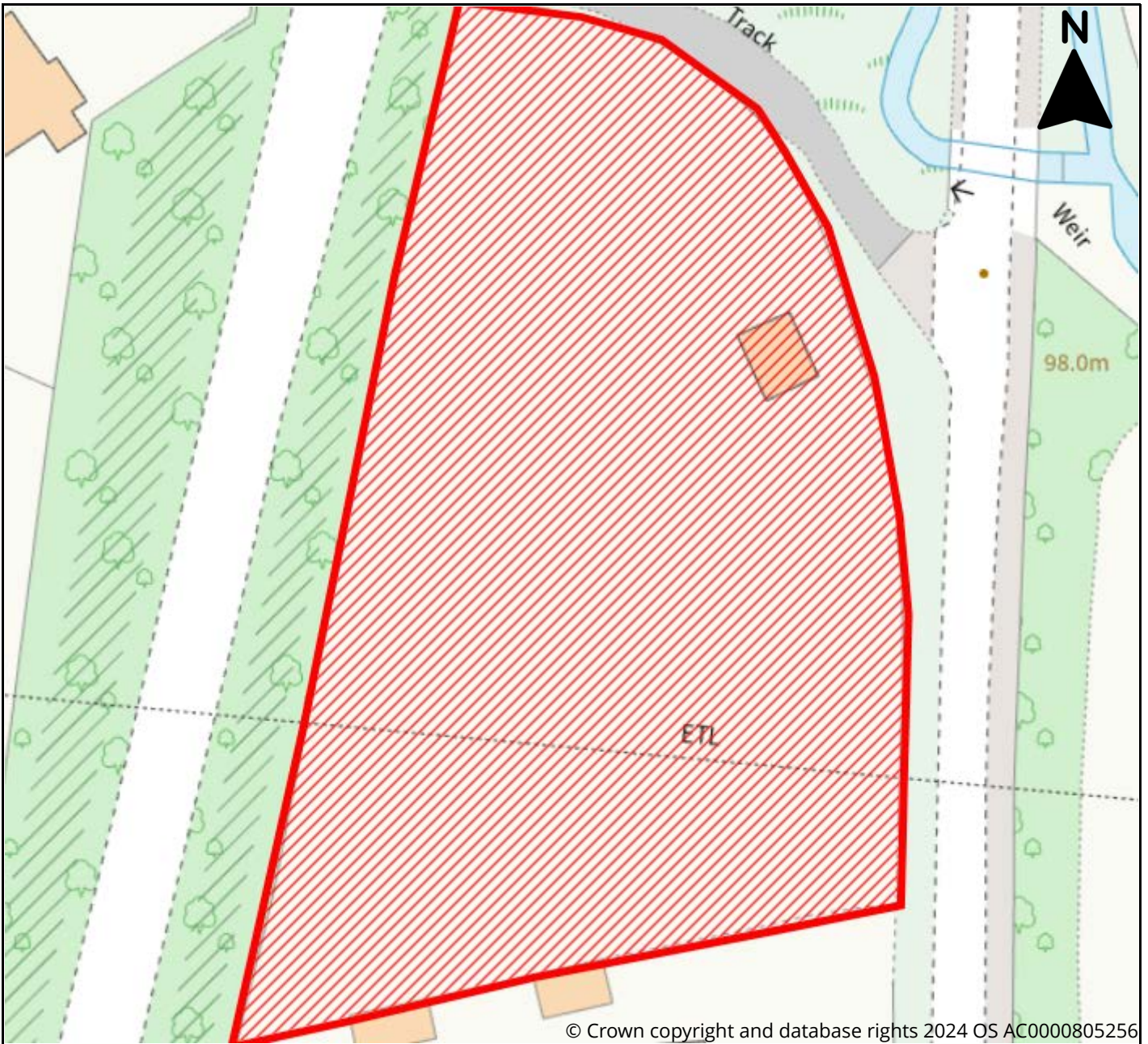
© Crown copyright and database rights 2024 OS AC0000805256



Site Information	
Reference	2d4149dc-a97c-4ef6-befd-860578131246
SLAA Ref	02/24/010
Site Name	Land Off London Road And Owles Lane
Address	Land Off London Road And Owles Lane, Buntingford, Hertfordshire SG9 9JN
Total Area (ha)	3.32
Development Area (ha)	3.32
Proposed Use	Residential, Affordable Housing



East Herts District Plan Review Call for Sites 2024



© Crown copyright and database rights 2024 OS AC0000805256

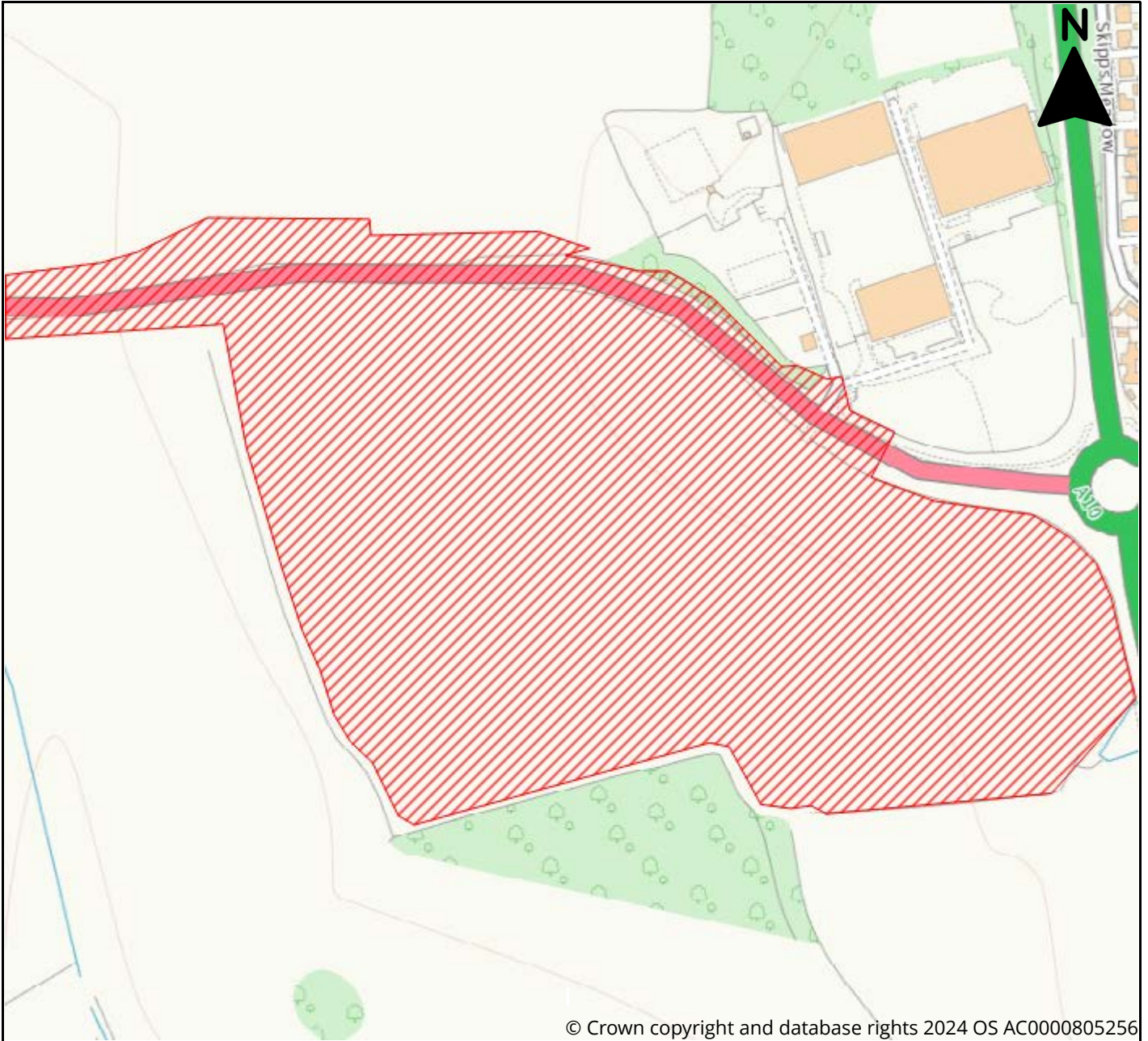


Site Information

Reference	2d9974fd-aa80-4f1e-ae19-b516a8432be1
SLAA Ref	02/24/011
Site Name	Land Adjoining Arcadia
Address	Land Adjoining Arcadia, Ermine Street, Buntingford, Herts, SG9 9RT
Total Area (ha)	0.6
Development Area (ha)	0.6
Proposed Use	Residential



East Herts District Plan Review Call for Sites 2024



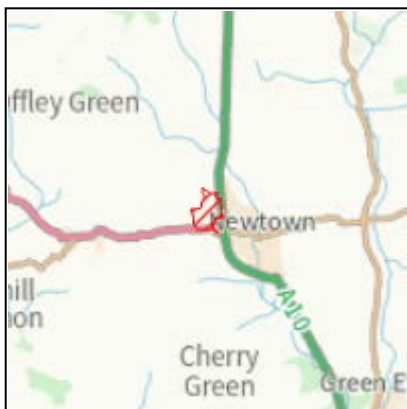
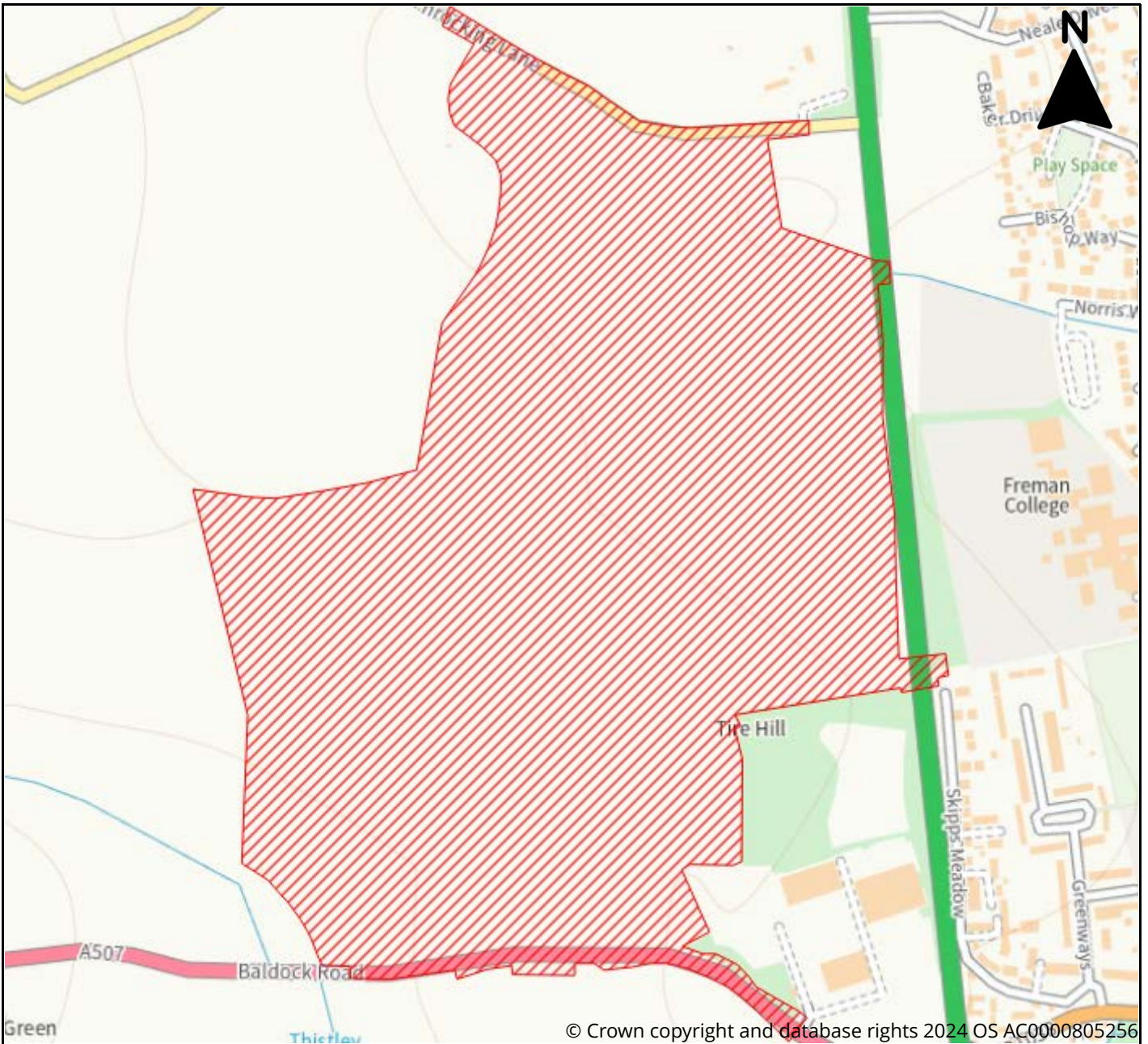
© Crown copyright and database rights 2024 OS AC0000805256



Site Information	
Reference	8cc3aceb-23a7-421b-a2c6-2229776b351f
SLAA Ref	02/24/012
Site Name	Land West Of Buntingford
Address	South of the A507 Baldock Road, West of A10, Buntingford, Hertfordshire
Total Area (ha)	13.28
Development Area (ha)	13.28
Proposed Use	Employment, Greenspace, Biodiversity Offset



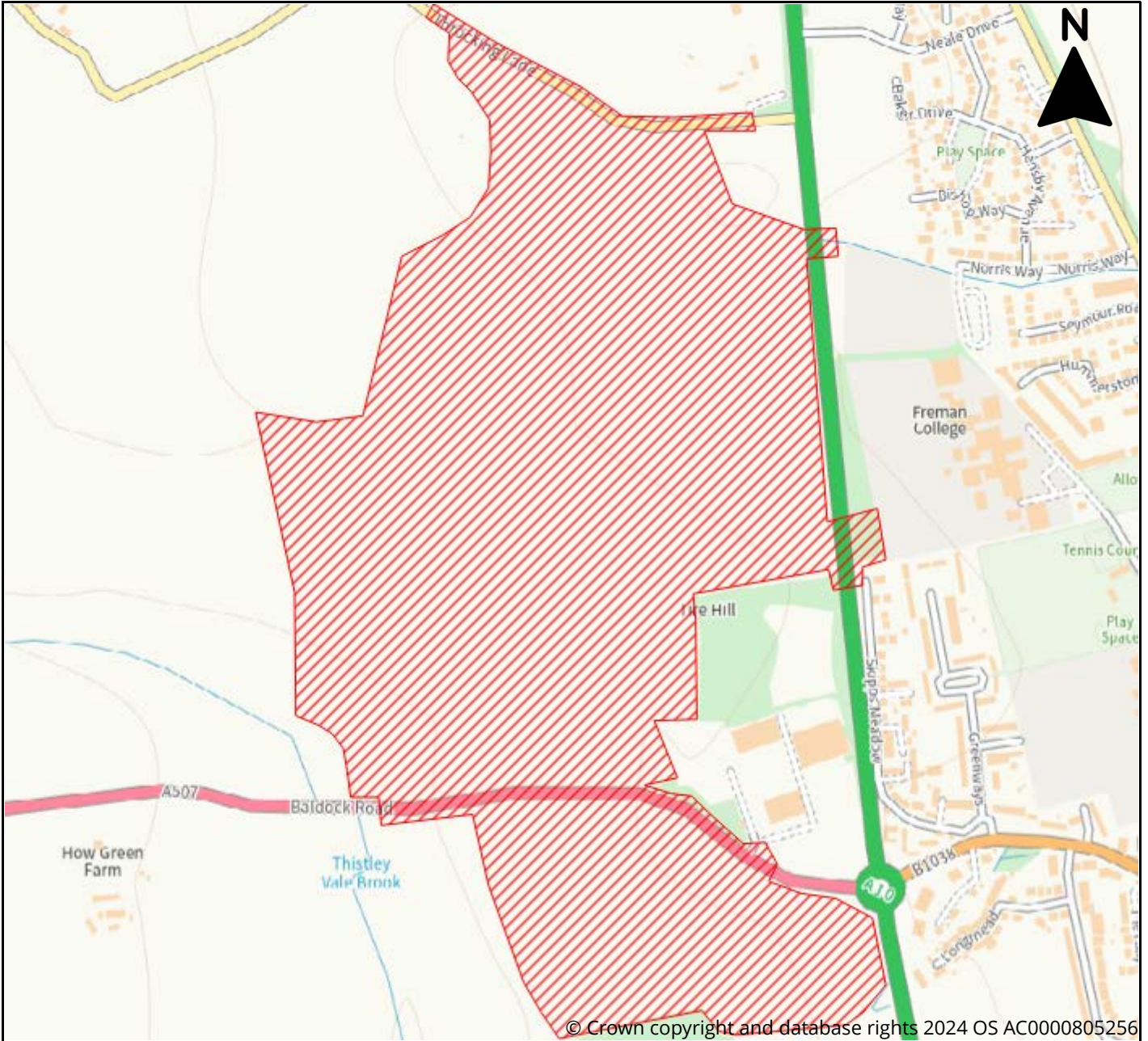
East Herts District Plan Review Call for Sites 2024



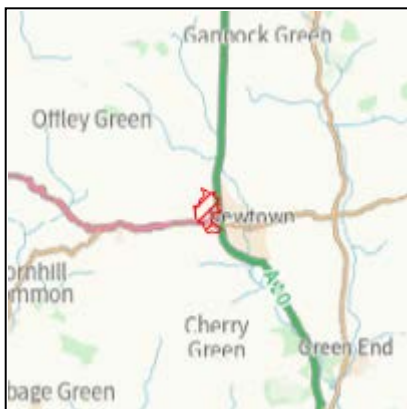
Site Information	
Reference	794f78ec-31cd-461b-8a1a-c645c102c9cf
SLAA Ref	02/24/013
Site Name	Land West Of Buntingford
Address	North of the A507, Baldock Road, West of A10, Buntingford
Total Area (ha)	50.12
Development Area (ha)	50.12
Proposed Use	Residential, Affordable Housing, Specialist Residential, Community Facility, Greenspace, Biodiversity Offset



East Herts District Plan Review Call for Sites 2024



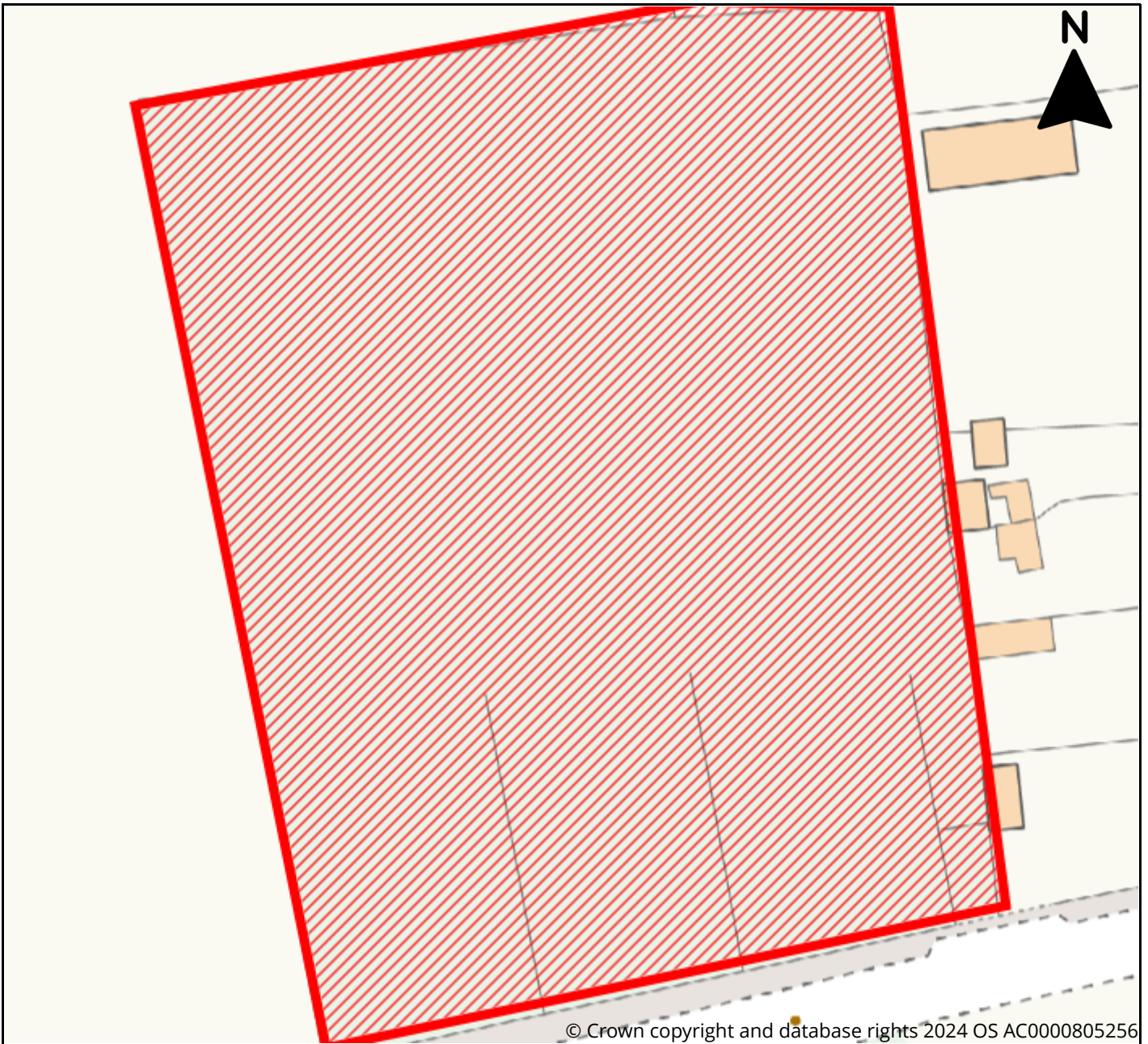
© Crown copyright and database rights 2024 OS AC0000805256



Site Information	
Reference	3e8c3c5d-64d8-4691-b4a3-a40c278f17a8
SLAA Ref	02/24/014
Site Name	Land West Of Buntingford
Address	North and South of the A507 Baldock Road, West of A10, Buntingford, Hertfordshire
Total Area (ha)	63.4
Development Area (ha)	63.4
Proposed Use	Residential, Affordable Housing, Specialist Residential, Community Facility, Employment, Greenspace, Biodiversity Offset



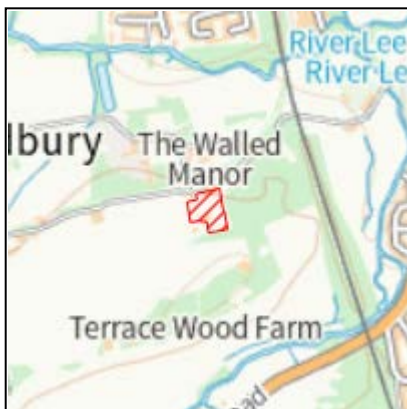
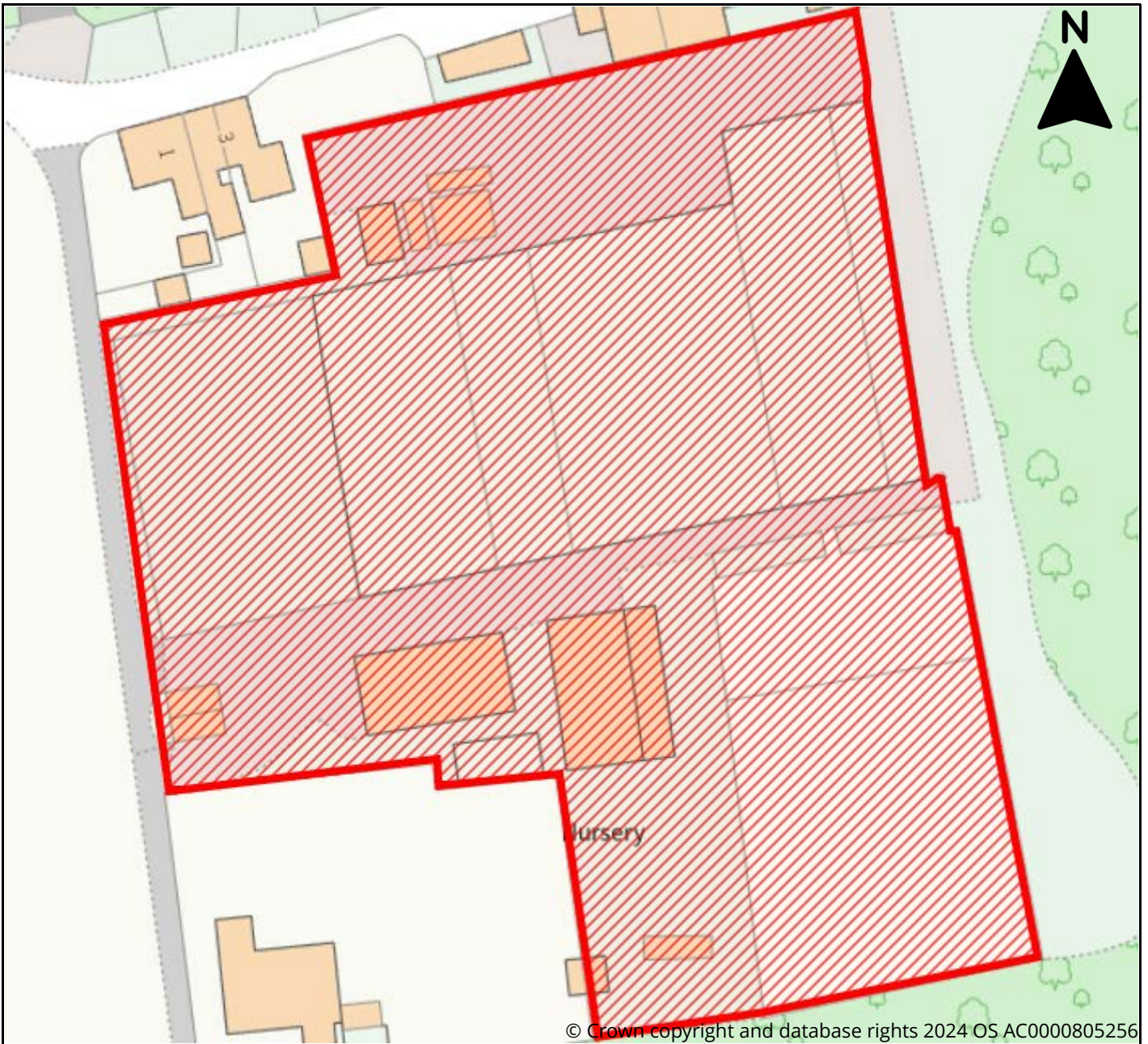
East Herts District Plan Review Call for Sites 2024



Site Information	
Reference	0469381b-21f1-4a04-b2ec-dadf7e98494c
SLAA Ref	03/24/001
Site Name	Beechleigh Farm
Address	Beechleigh Farm, Hatfield Road, Birch Green, Hertford, SG14 2LP
Total Area (ha)	0.809371
Development Area (ha)	0.809371
Proposed Use	Residential



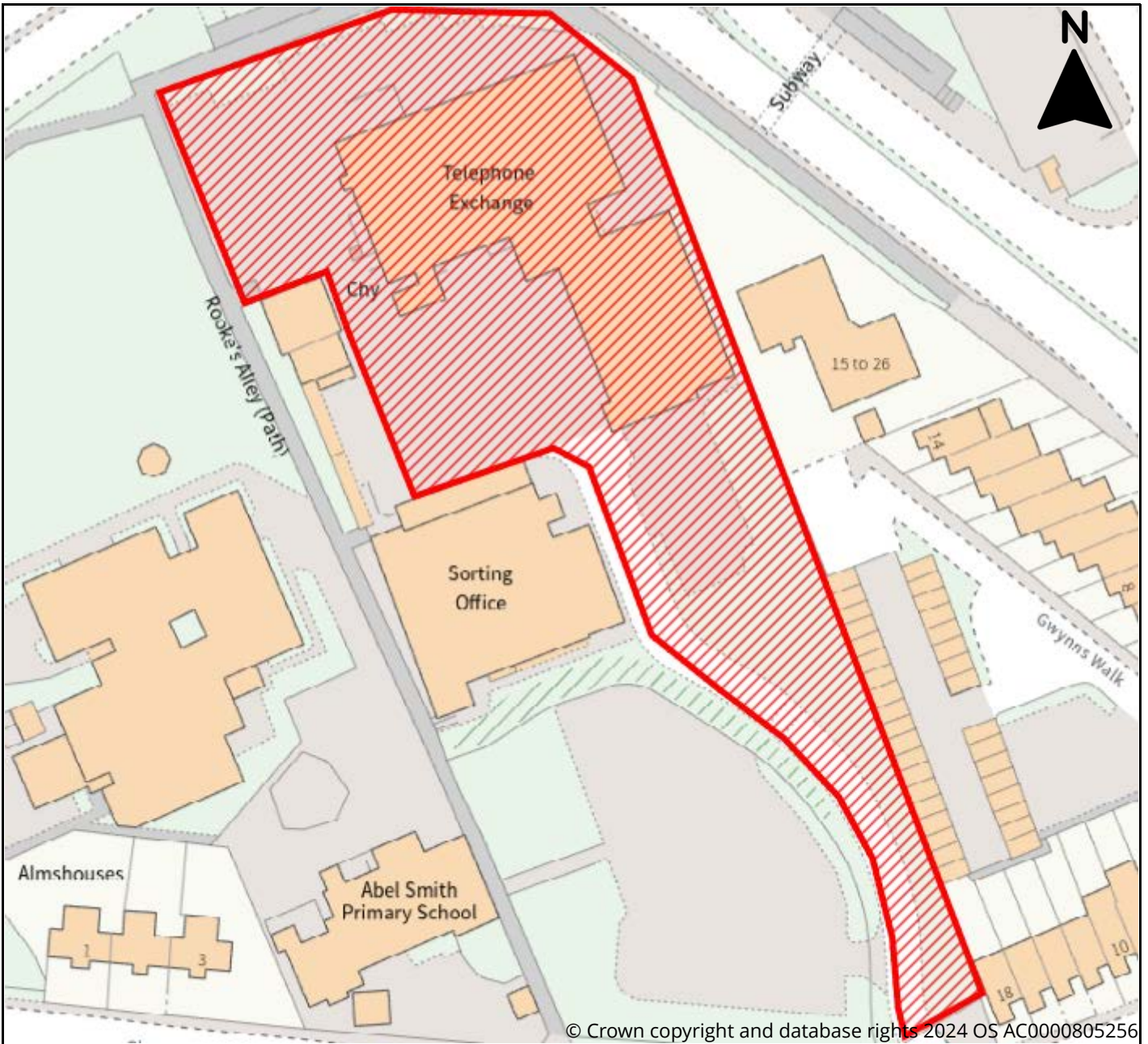
East Herts District Plan Review Call for Sites 2024



Site Information	
Reference	7179df83-a343-49a3-99df-ddf960e2cb13
SLAA Ref	03/24/002
Site Name	Terrace Wood Nursery
Address	Terrace Wood Nursery, St Mary's Lane, Hertingfordbury, Hertford, SG14 2LF
Total Area (ha)	0.79
Development Area (ha)	0.79
Proposed Use	Residential



East Herts District Plan Review Call for Sites 2024



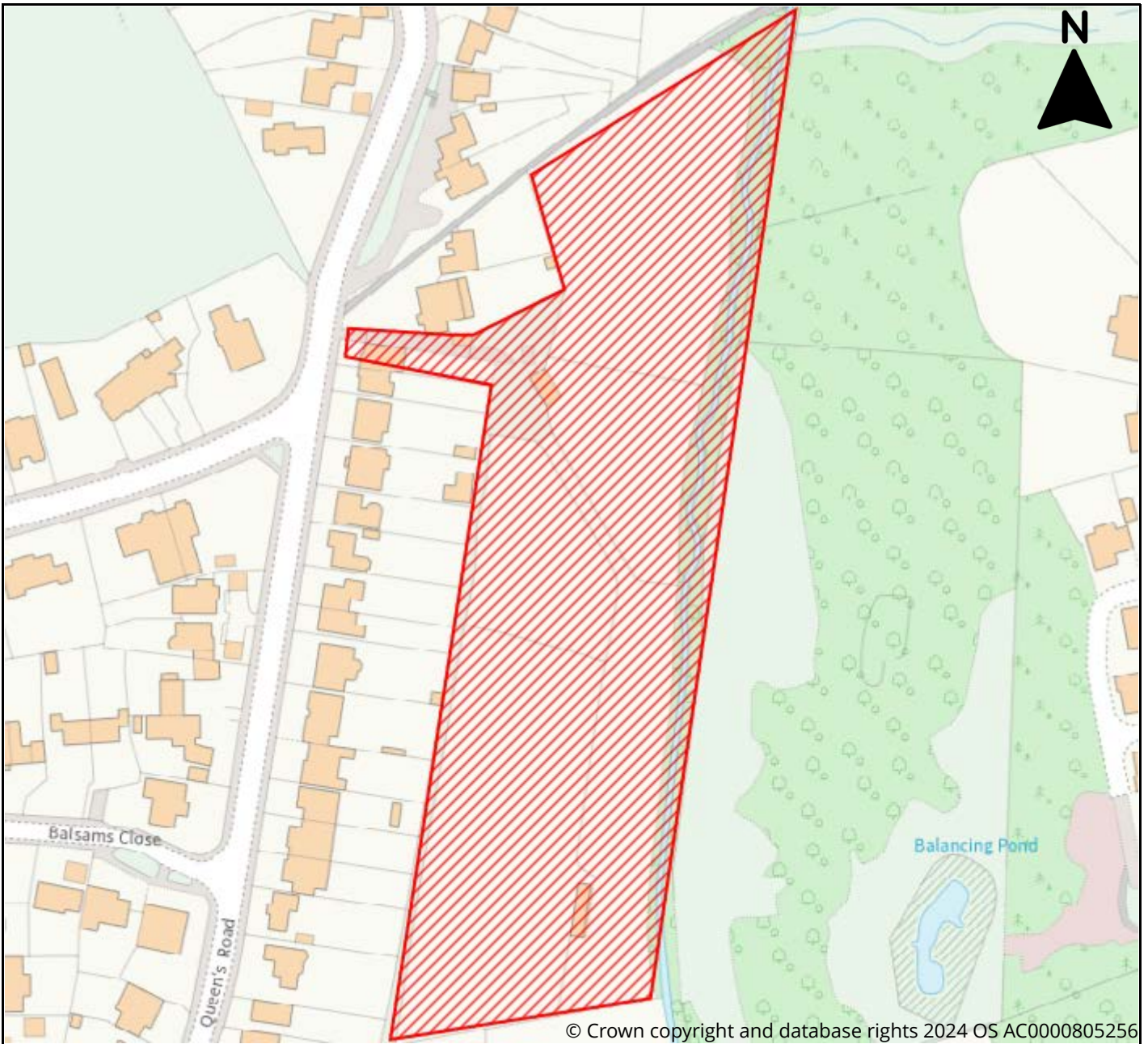
© Crown copyright and database rights 2024 OS AC0000805256



Site Information	
Reference	4a218a78-7ddb-4cae-af54-7b4a0ab1170e
SLAA Ref	03/24/003
Site Name	Hertford Telephone Exchange
Address	Hertford Telephone Exchange, Greencoates, Hertford, SG13 8AP
Total Area (ha)	0.57
Development Area (ha)	0.39
Proposed Use	Residential



East Herts District Plan Review Call for Sites 2024



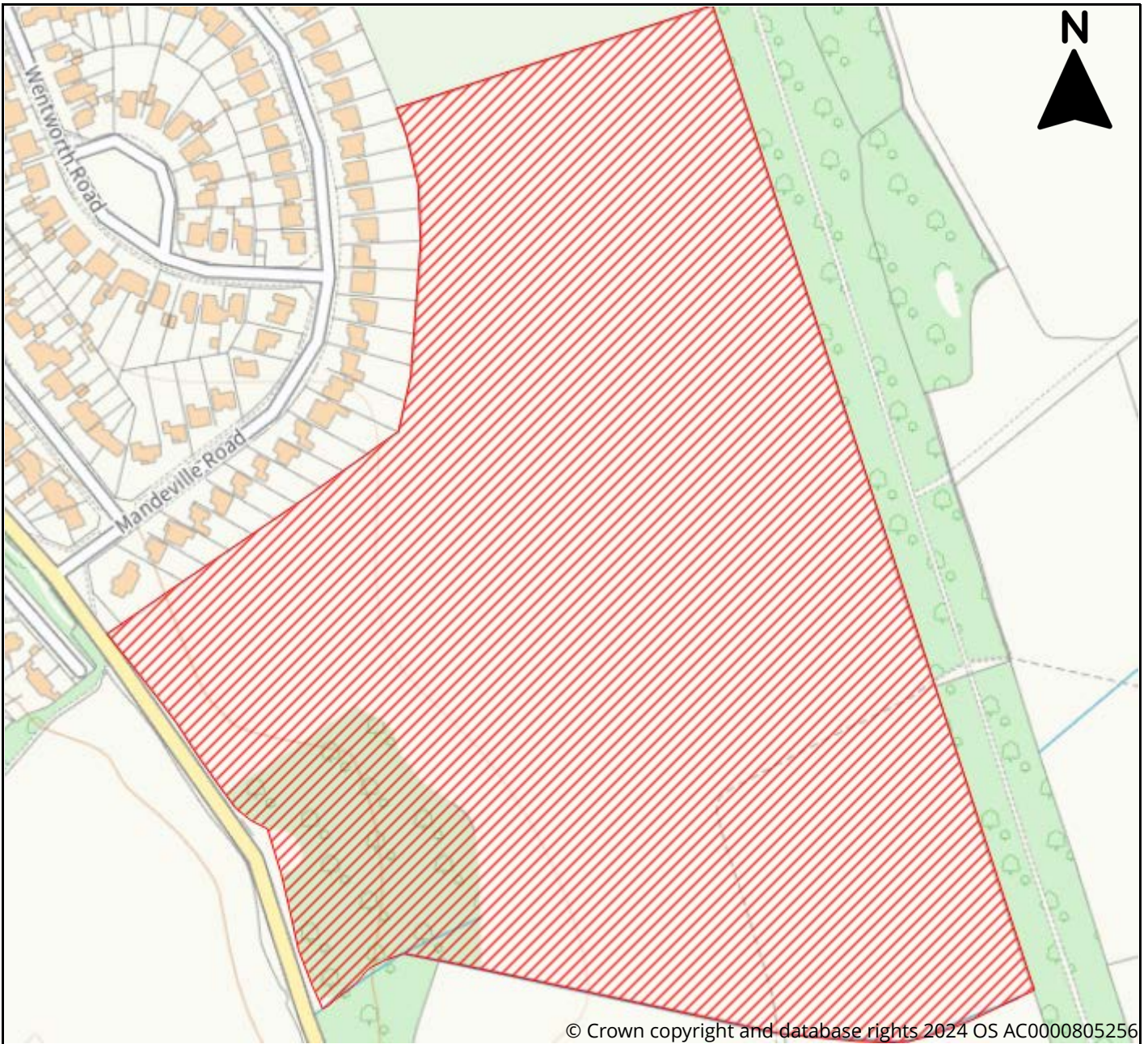
© Crown copyright and database rights 2024 OS AC0000805256



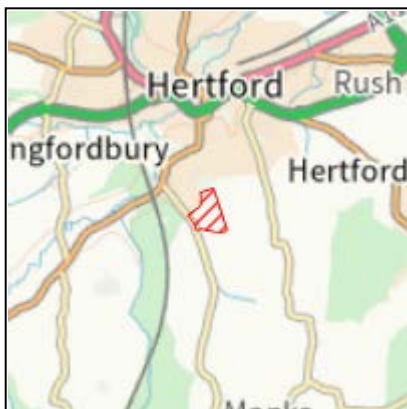
Site Information	
Reference	89ec9252-ce54-4e7e-8368-83f7ff0192a4
SLAA Ref	03/24/004
Site Name	Hertford Areas 13C Land East Of Queens Road
Address	59 Queens Road, Hertford, SG13 8BB
Total Area (ha)	2
Development Area (ha)	1.6
Proposed Use	Residential, Affordable Housing



East Herts District Plan Review Call for Sites 2024



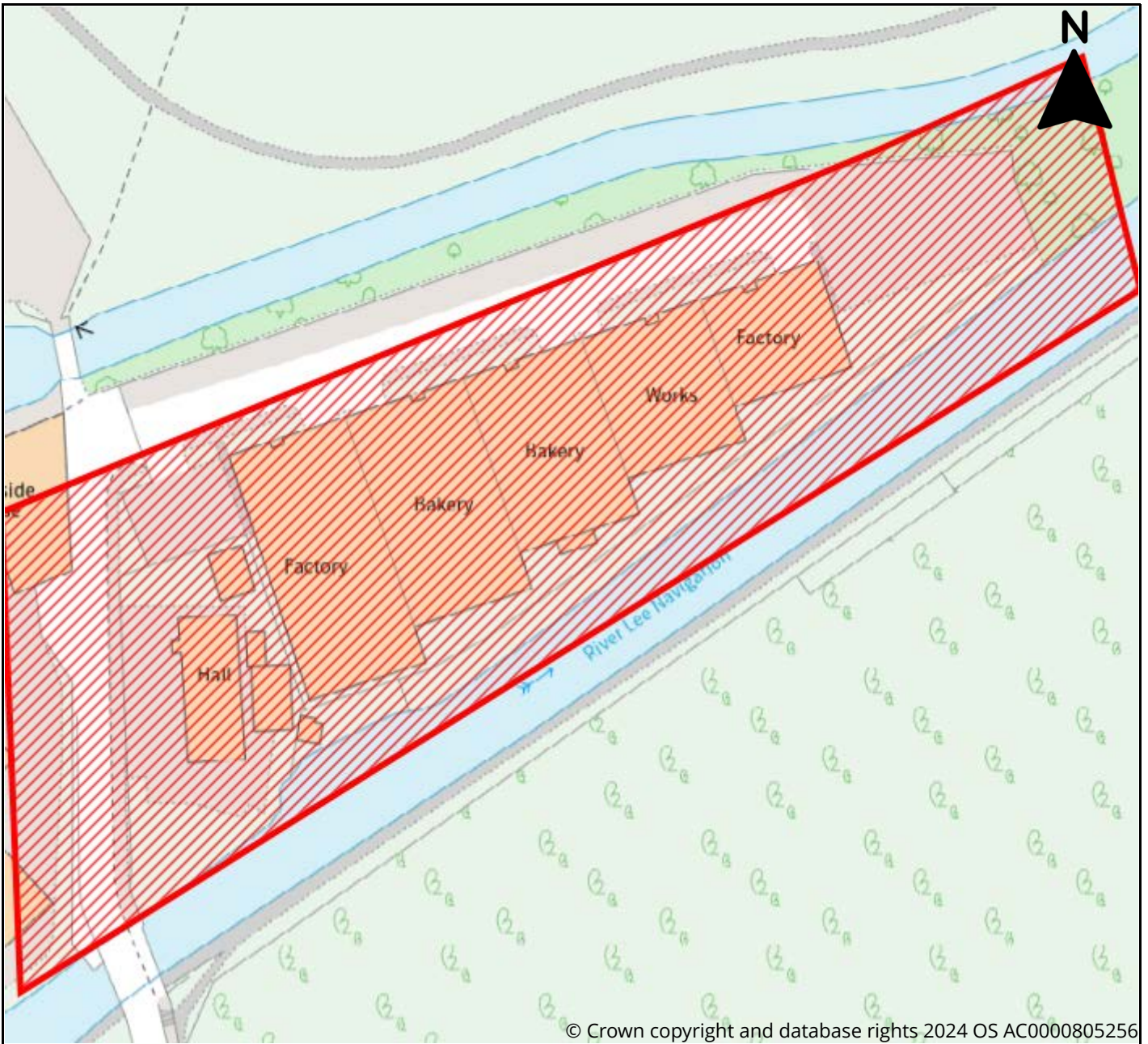
© Crown copyright and database rights 2024 OS AC0000805256



Site Information	
Reference	917d0fb1-baeb-4d37-93d2-e89d3cf3c9d1
SLAA Ref	03/24/005
Site Name	Dunkirks Farm
Address	Dunkirks Farm, Hertford
Total Area (ha)	14.4
Development Area (ha)	14.4
Proposed Use	Residential, Affordable Housing, Community Facility, Leisure & Recreation, Greenspace



East Herts District Plan Review Call for Sites 2024



© Crown copyright and database rights 2024 OS AC0000805256

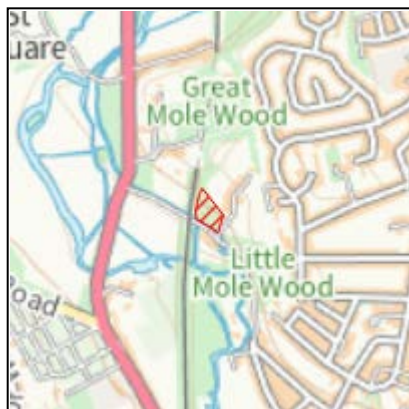


Site Information

Reference	3cadfedf-865d-4076-ab45-b59ee172ac97
SLAA Ref	02/24/006
Site Name	Mead Lane
Address	Emcogroup Ltd Units 2-10 Marshgate Drive, Hertford, SG13 7JY
Total Area (ha)	0.7
Development Area (ha)	0.7
Proposed Use	Residential, Affordable Housing, Mixed Use



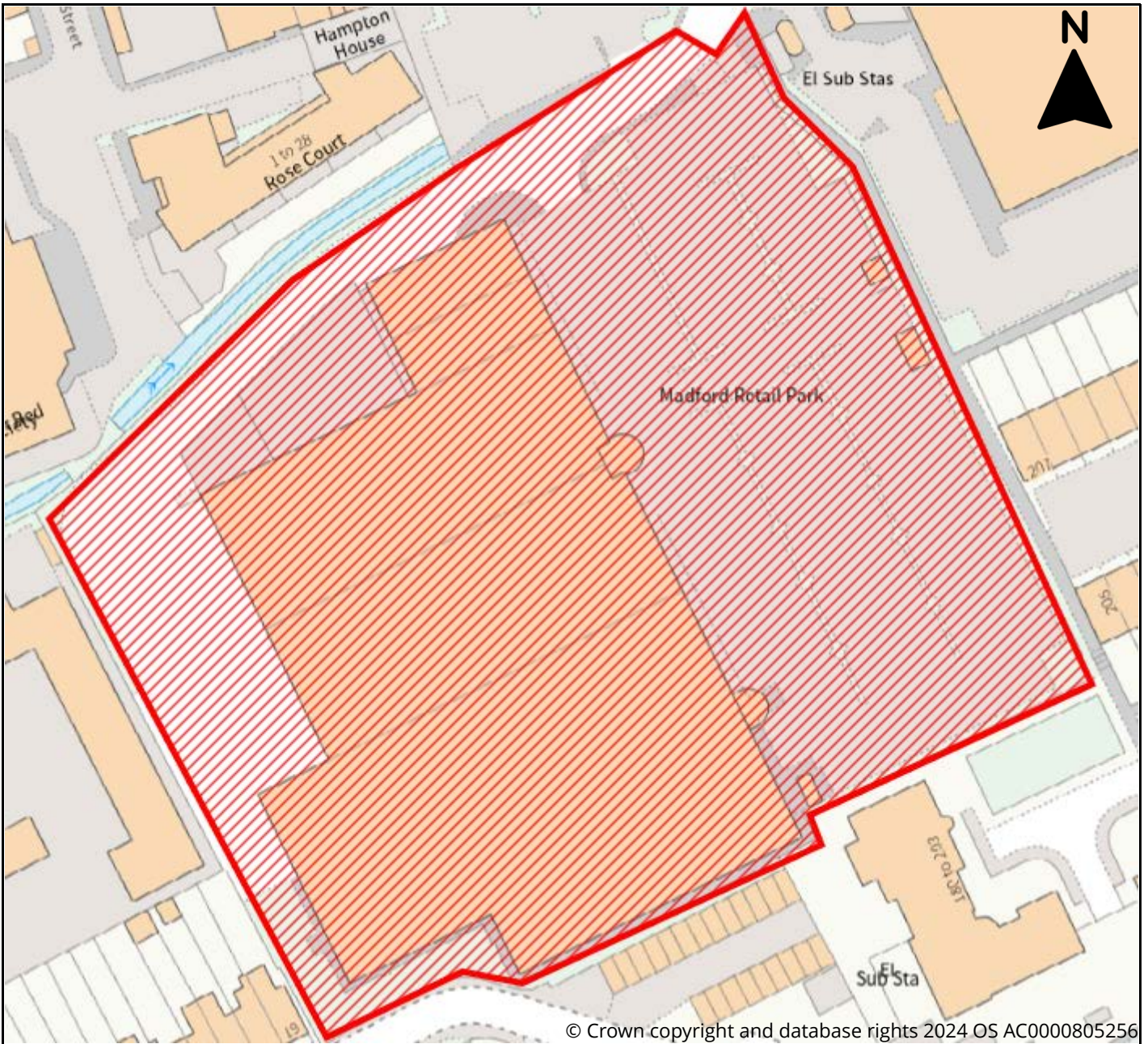
East Herts District Plan Review Call for Sites 2024



Site Information	
Reference	ca8ff4ea-166d-44df-8f79-48af054c81d1
SLAA Ref	03/24/007
Site Name	Land adjacent to Woodville Place and Molewood Road
Address	Molewood Road, Hertford, SG14 3NX
Total Area (ha)	0.5
Development Area (ha)	0.02
Proposed Use	Residential, Renewable Energy, Greenspace, Biodiversity Offset



East Herts District Plan Review Call for Sites 2024



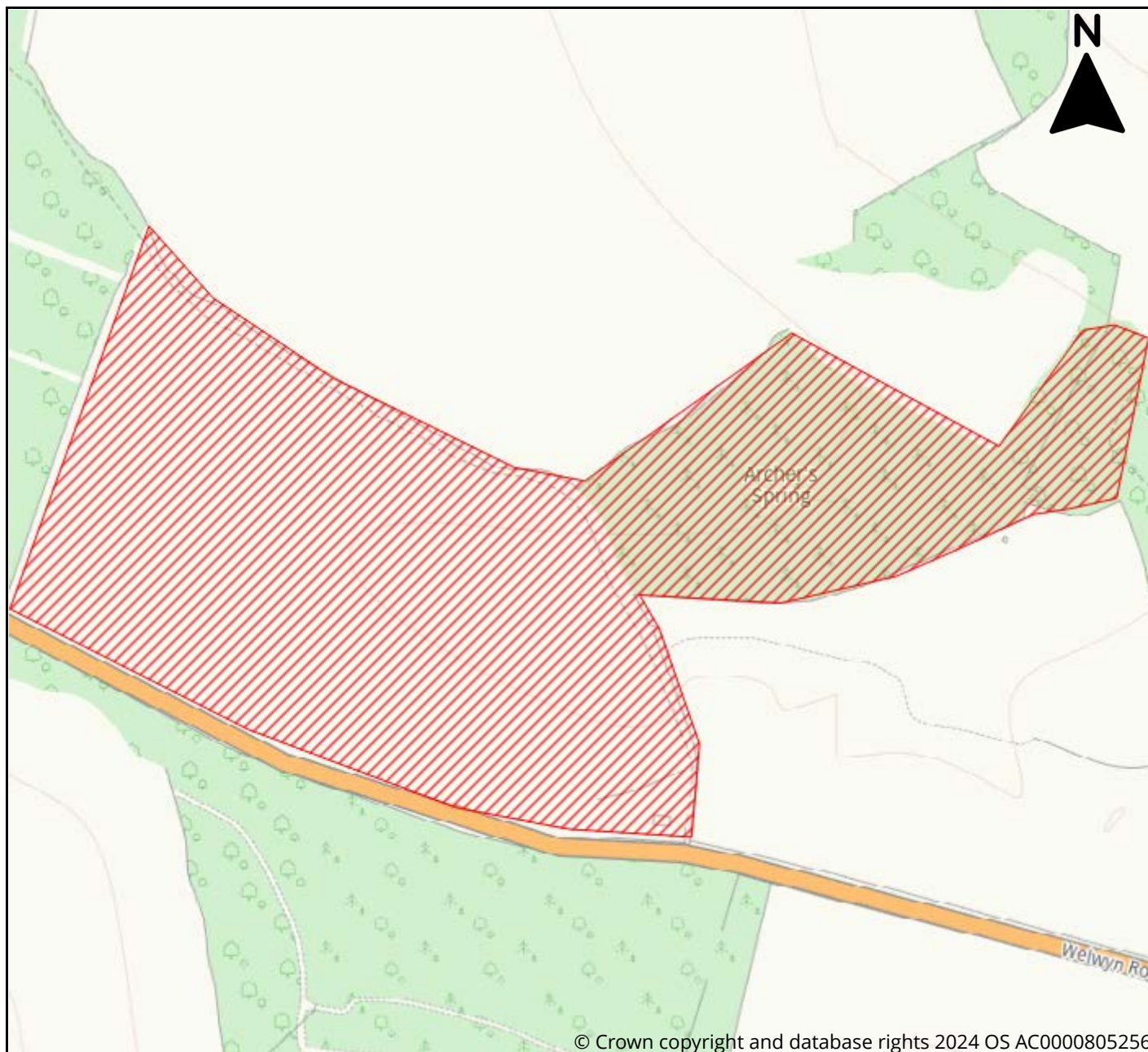
© Crown copyright and database rights 2024 OS AC0000805256



Site Information	
Reference	6cca8106-85f1-4c49-a36f-4b33a58d83f3
SLAA Ref	03/24/008
Site Name	Madford Retail Park
Address	Ware Road, Hertford, SG13 7HH
Total Area (ha)	1.513
Development Area (ha)	1.513
Proposed Use	Residential, Retail, Mixed Use



East Herts District Plan Review Call for Sites 2024



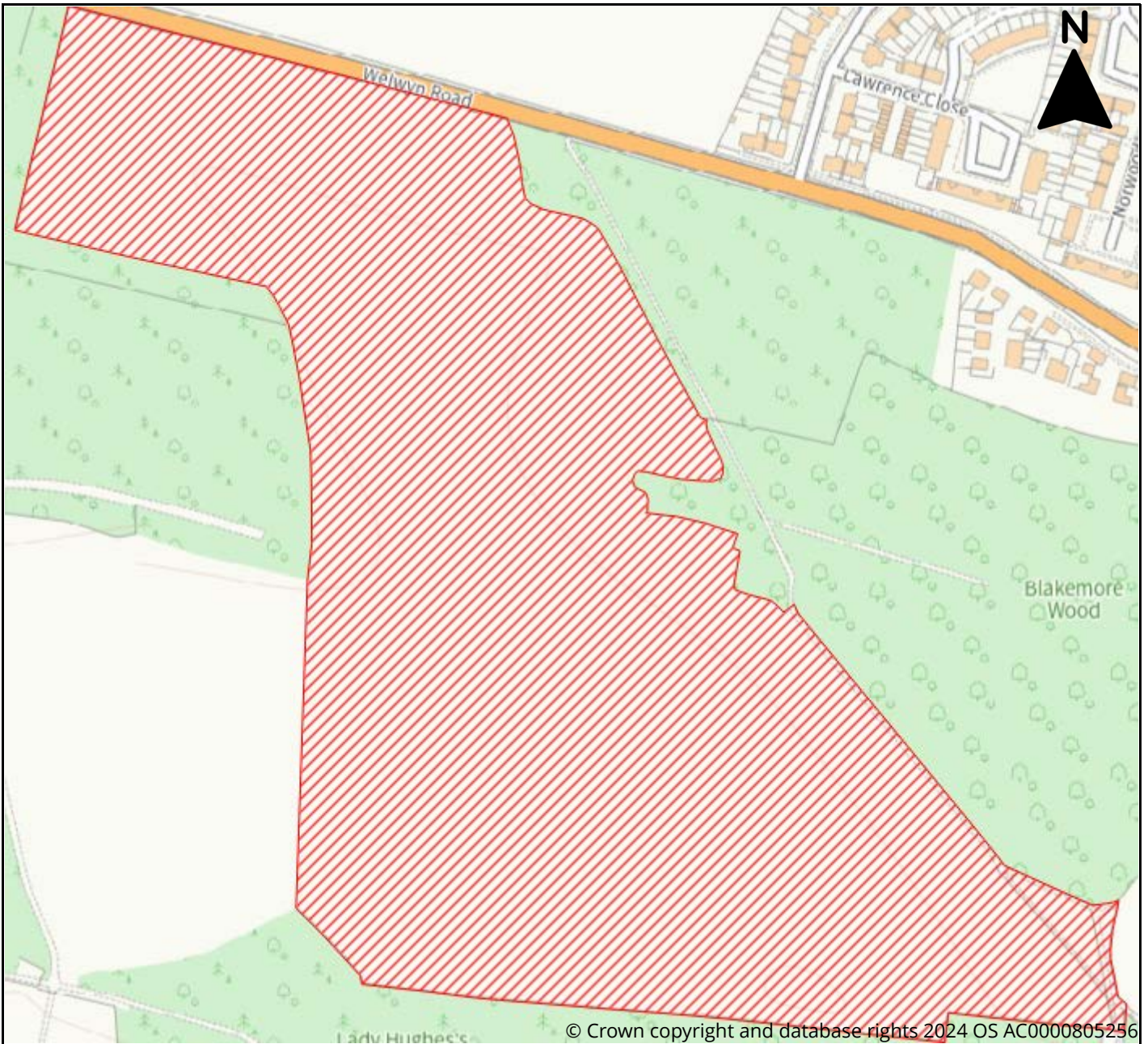
© Crown copyright and database rights 2024 OS AC0000805256



Site Information	
Reference	b7700a84-b75f-4f24-a236-ab5141622073
SLAA Ref	03/24/009
Site Name	Land at Bacons Farm
Address	Land at Bacons Farm, Bramfield, Archers Spring Wood, Hertford
Total Area (ha)	12.84
Development Area (ha)	7.42
Proposed Use	Residential, Leisure & Recreation, Employment, Greenspace, Biodiversity Offset, Mixed Use



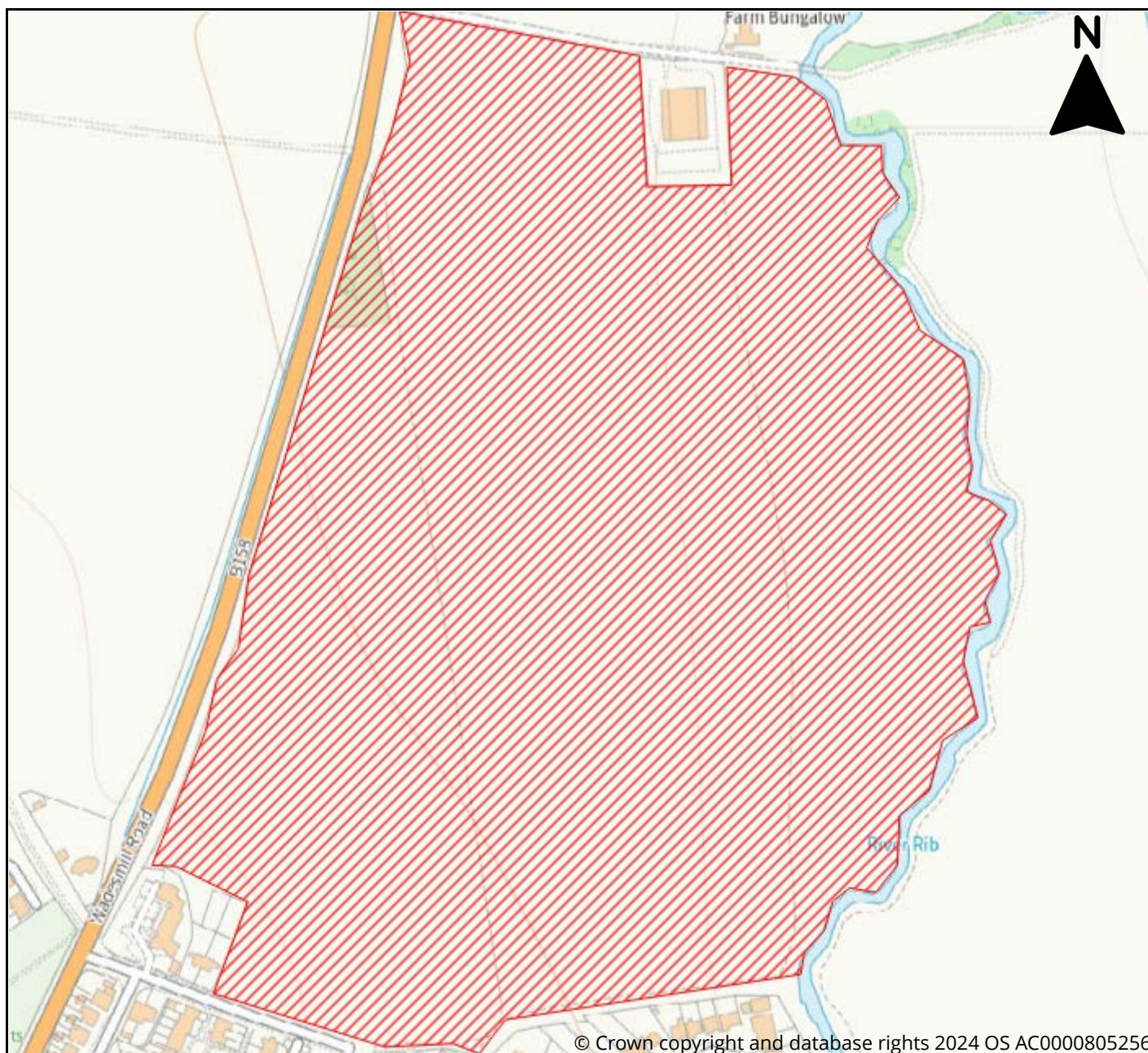
East Herts District Plan Review Call for Sites 2024



Site Information	
Reference	6a215391-4d33-4d99-a912-96927866c4d1
SLAA Ref	03/24/010
Site Name	Land south of Welwyn Road
Address	Land south of Welwyn Road, Hertford
Total Area (ha)	16.91
Development Area (ha)	10.22
Proposed Use	Mixed Use



East Herts District Plan Review Call for Sites 2024



© Crown copyright and database rights 2024 OS AC0000805256



Site Information	
Reference	3d8d5e53-c592-4320-859b-c2b9ce5cf1e9
SLAA Ref	03/24/011
Site Name	Land east of Wadesmill Road, Bengoe
Address	Land east of Wadesmill Road, Bengoe, Hertford
Total Area (ha)	24.107
Development Area (ha)	10
Proposed Use	Residential, Affordable Housing



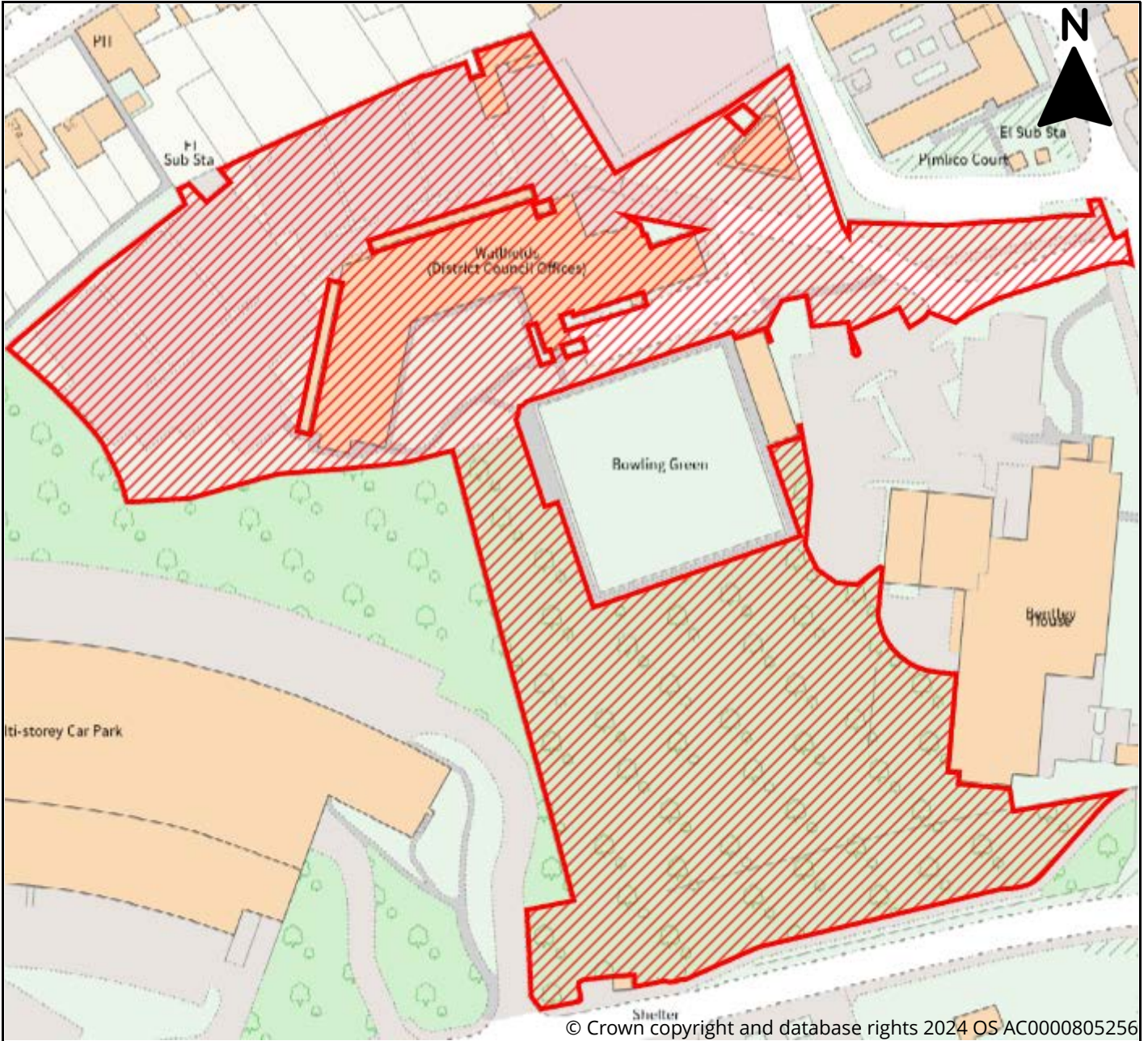
East Herts District Plan Review Call for Sites 2024



Site Information	
Reference	812a5f15-0798-4890-a515-351afb9e13fc
SLAA Ref	03/24/012
Site Name	Leahoe House
Address	Leahoe House, Pegs Lane, Hertford, SG13 8DQ
Total Area (ha)	3.1
Development Area (ha)	3.1
Proposed Use	Residential



East Herts District Plan Review Call for Sites 2024



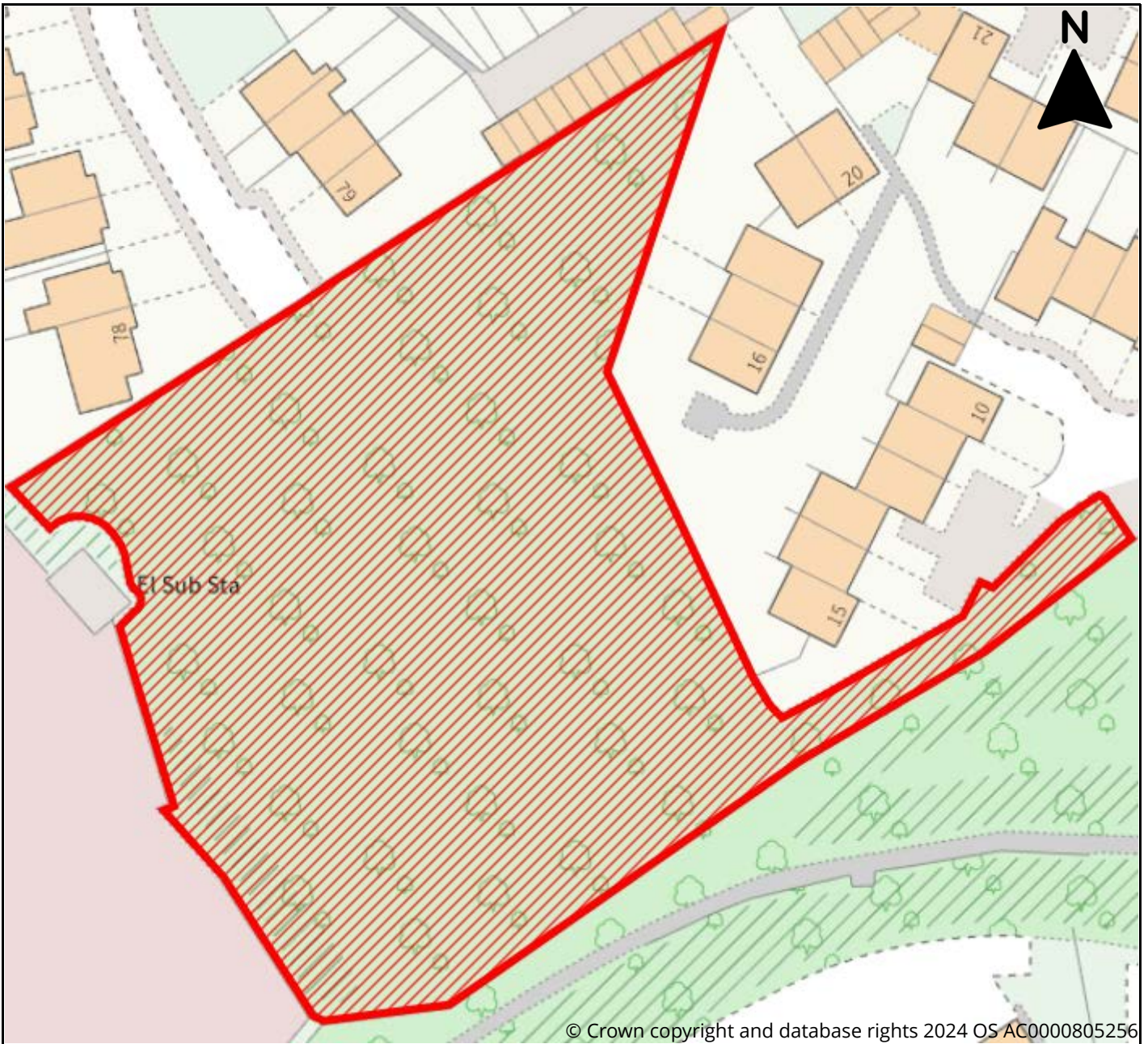
© Crown copyright and database rights 2024 OS AC0000805256



Site Information	
Reference	bd025ef5-3531-42ed-8a68-12f16b6ddfe7
SLAA Ref	03/24/013
Site Name	Wallfields
Address	Wallfields, Pegs Lane, Hertford, SG14 8EQ
Total Area (ha)	0.9
Development Area (ha)	0.9
Proposed Use	Residential, Affordable Housing, Specialist Residential, Employment



East Herts District Plan Review Call for Sites 2024




© Crown copyright and database rights 2024 OS AC0000805256



Site Information	
Reference	604d9a7b-bbfa-4e70-b1f3-7271df109e9c
SLAA Ref	03/24/014
Site Name	Braziers Field
Address	Braziers Field, former allotment gardens, Hertford
Total Area (ha)	0.58
Development Area (ha)	0.58
Proposed Use	Residential, Biodiversity Offset



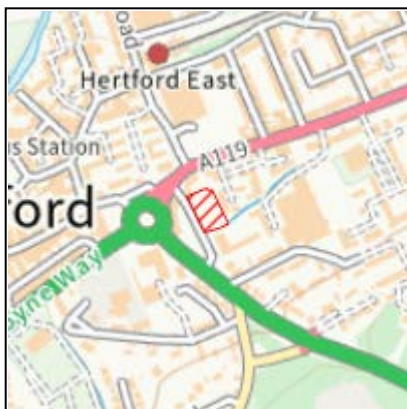
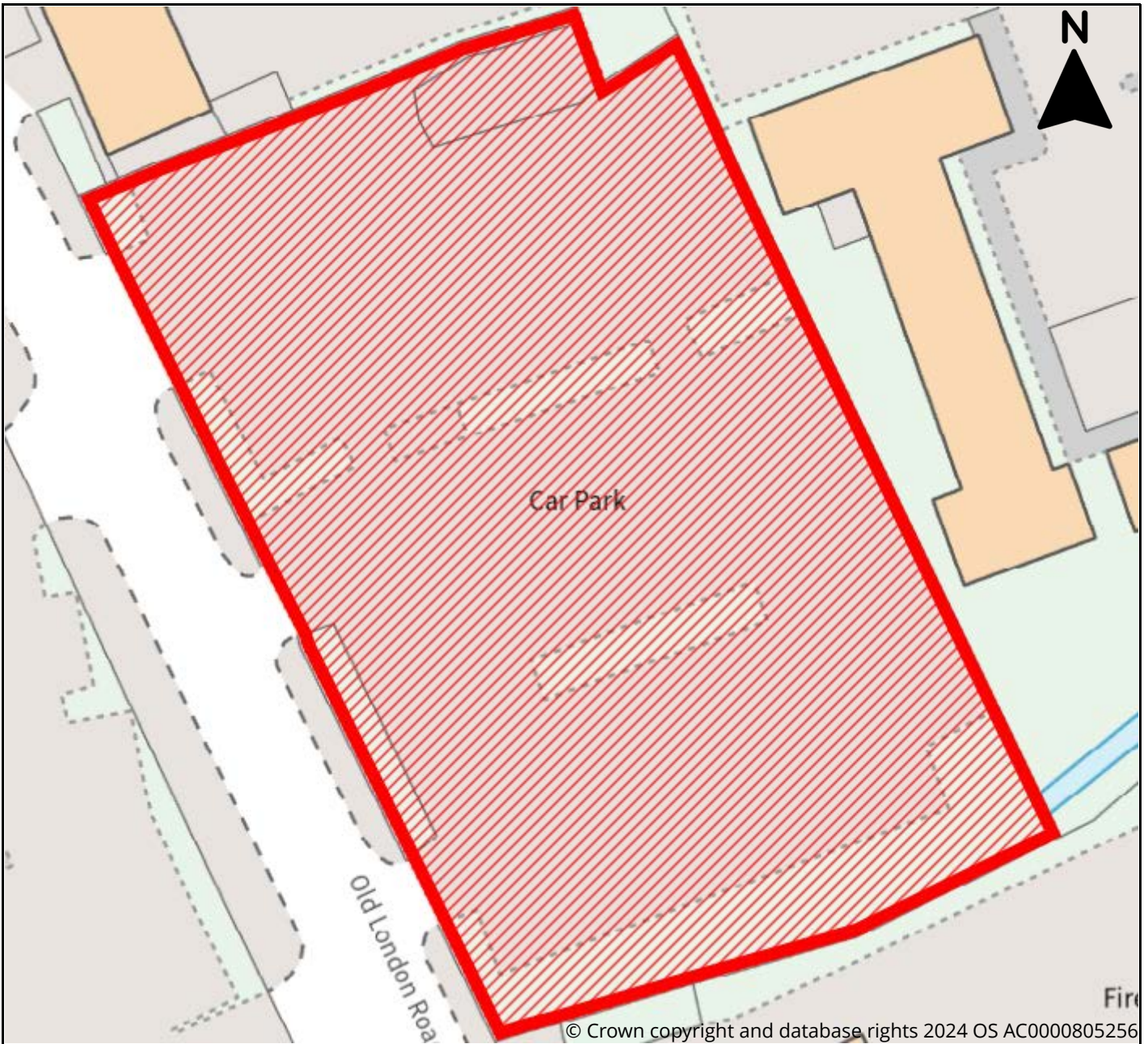
East Herts District Plan Review Call for Sites 2024



Site Information	
Reference	7ea817d8-7cc4-4c03-a264-d5ffd06d2d4d
SLAA Ref	03/24/015
Site Name	Land at Hawthorn Close
Address	Land at Hawthorn Close, Sele Farm, Hertford, SG14 2DG
Total Area (ha)	0.12
Development Area (ha)	0.12
Proposed Use	Residential



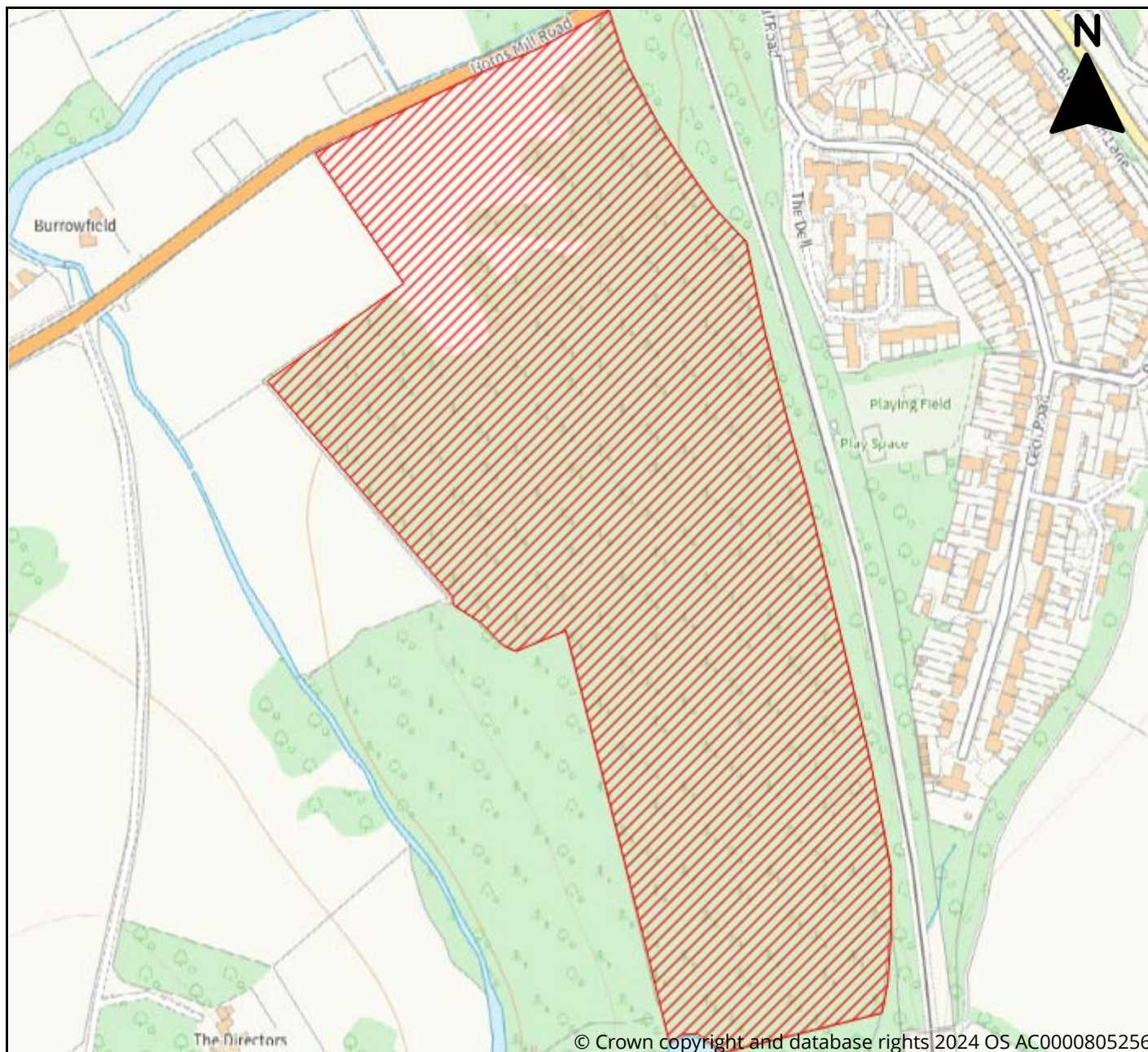
East Herts District Plan Review Call for Sites 2024



Site Information	
Reference	9d7a59c8-d808-4920-85af-11238573380a
SLAA Ref	03/24/016
Site Name	Old London Road Car Park
Address	Old London Road Car Park, Hertford
Total Area (ha)	0.26
Development Area (ha)	0.26
Proposed Use	Residential, Employment



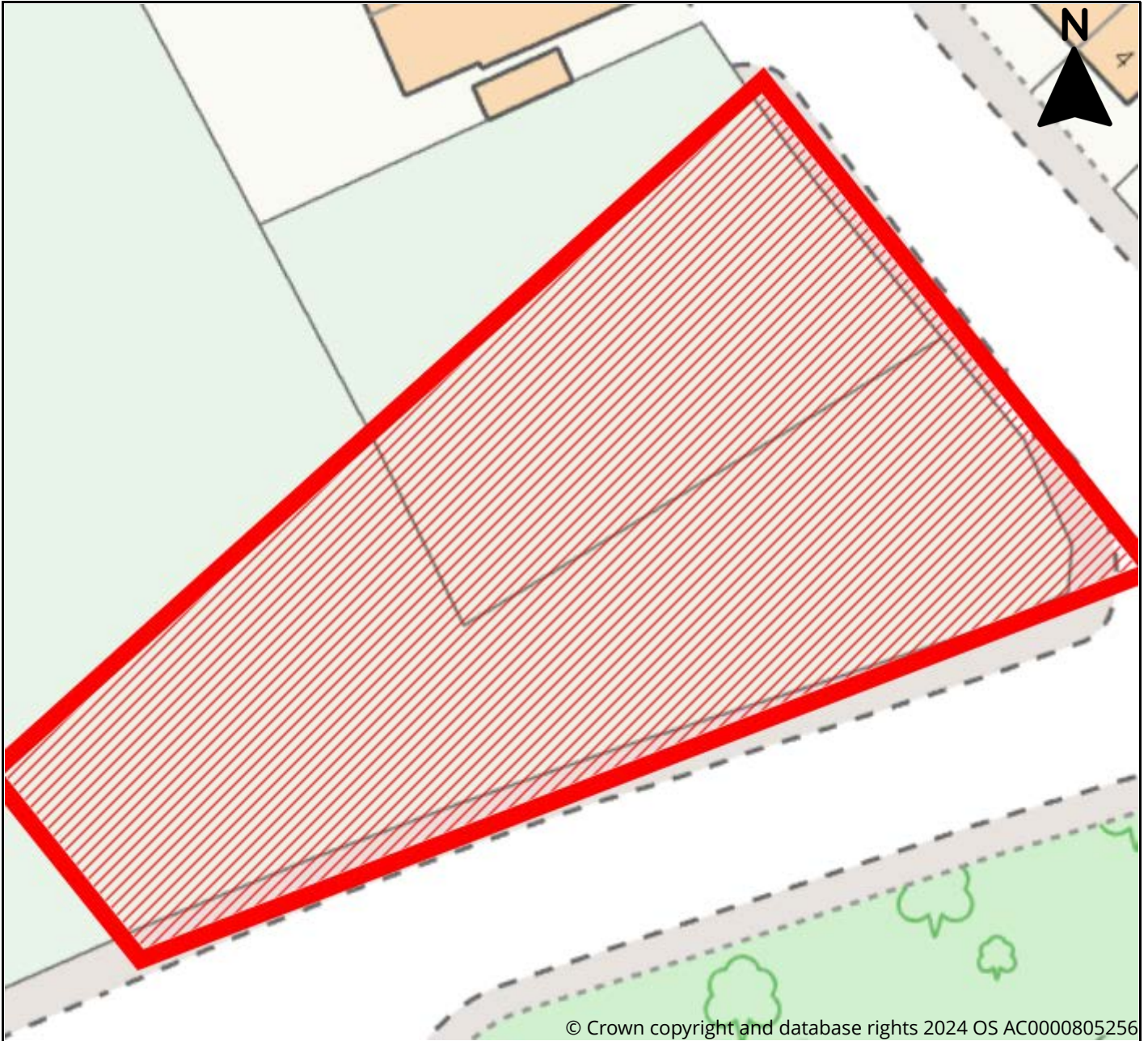
East Herts District Plan Review Call for Sites 2024



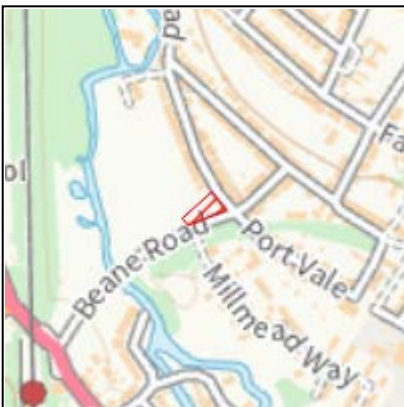
Site Information	
Reference	b4634835-3199-4ee3-879a-36f250a858e8
SLAA Ref	03/24/017
Site Name	Land South of Hornsmill Road
Address	Land South of Hornsmill Road, Hertford, SG13
Total Area (ha)	15.6
Development Area (ha)	15.6
Proposed Use	Residential, Affordable Housing, Specialist Residential, Greenspace



East Herts District Plan Review Call for Sites 2024



© Crown copyright and database rights 2024 OS AC0000805256

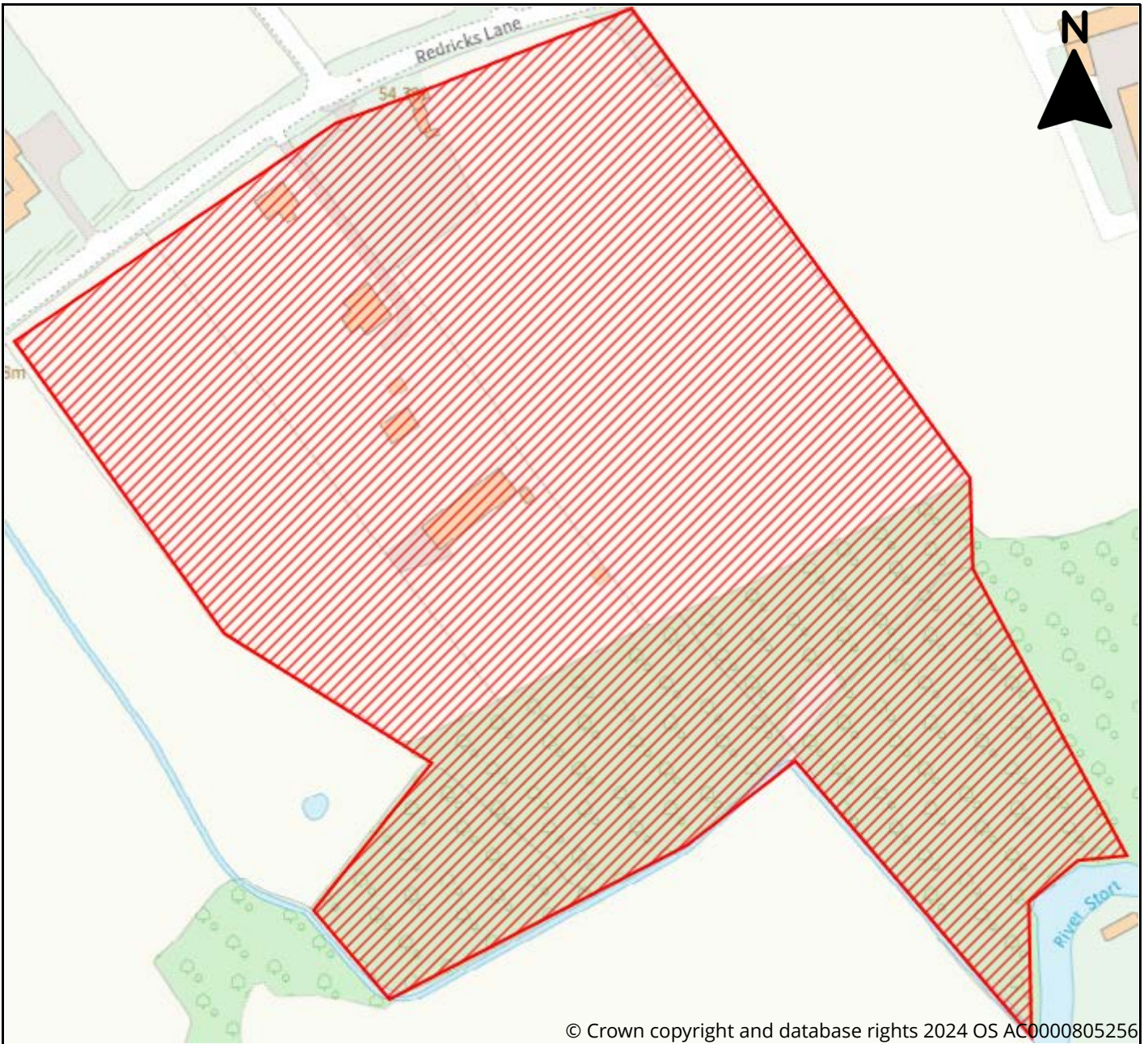


Site Information

Reference	d54b692c-dc6d-4299-a0e2-9bcbbced7c17
SLAA Ref	03/24/018
Site Name	Corner of Beane Road / Molewood Road
Address	Hertford
Total Area (ha)	0.2
Development Area (ha)	0.2
Proposed Use	Residential, Affordable Housing, Greenspace, Other Use



East Herts District Plan Review Call for Sites 2024



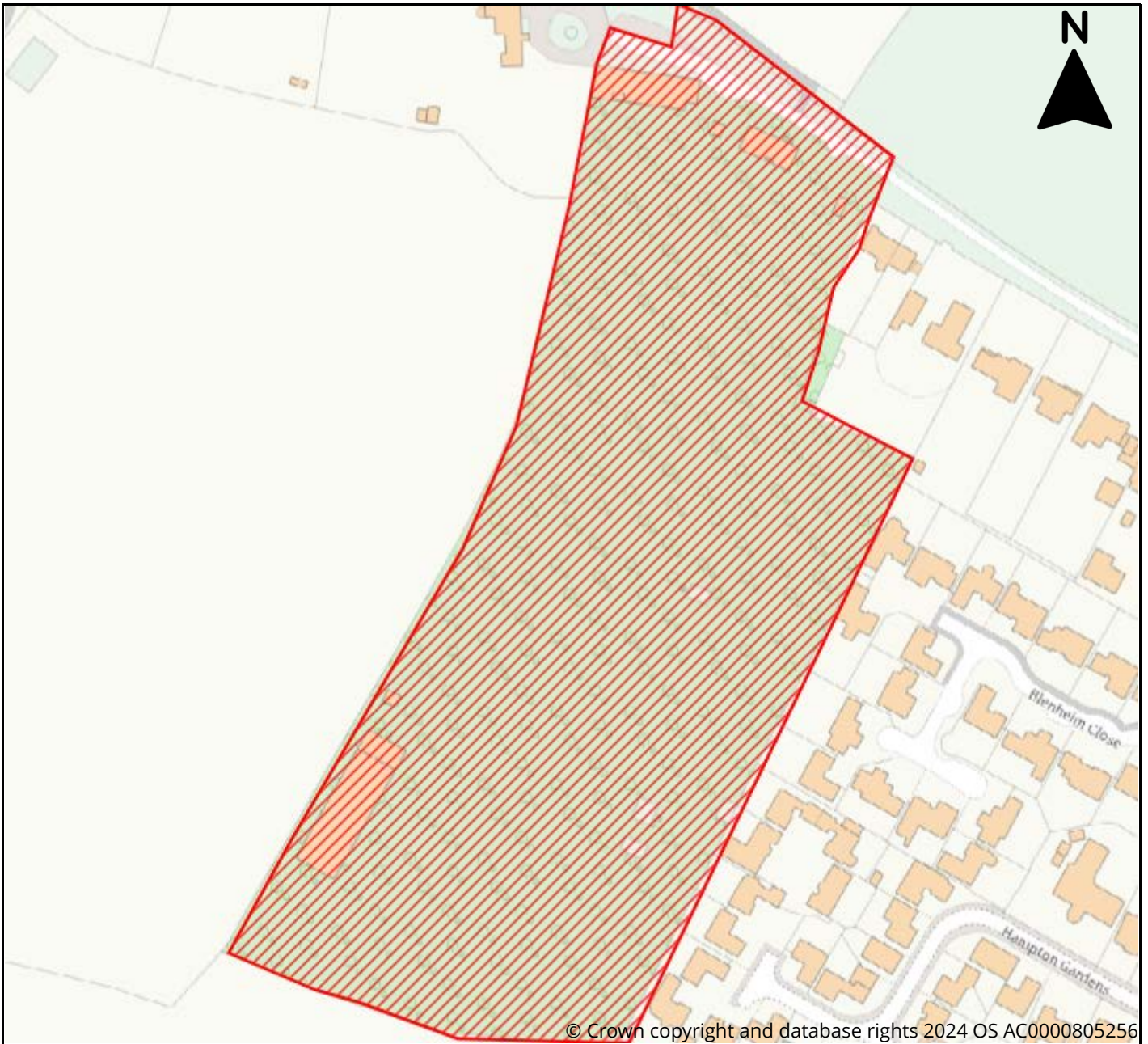
© Crown copyright and database rights 2024 OS AC0000805256



Site Information	
Reference	4fa9db40-d327-4647-be8f-e52139214f8e
SLAA Ref	04/24/001
Site Name	Redricks
Address	Redricks Lane, Sawbridgeworth, CM21 0RL
Total Area (ha)	5.6656
Development Area (ha)	5.6656
Proposed Use	Residential



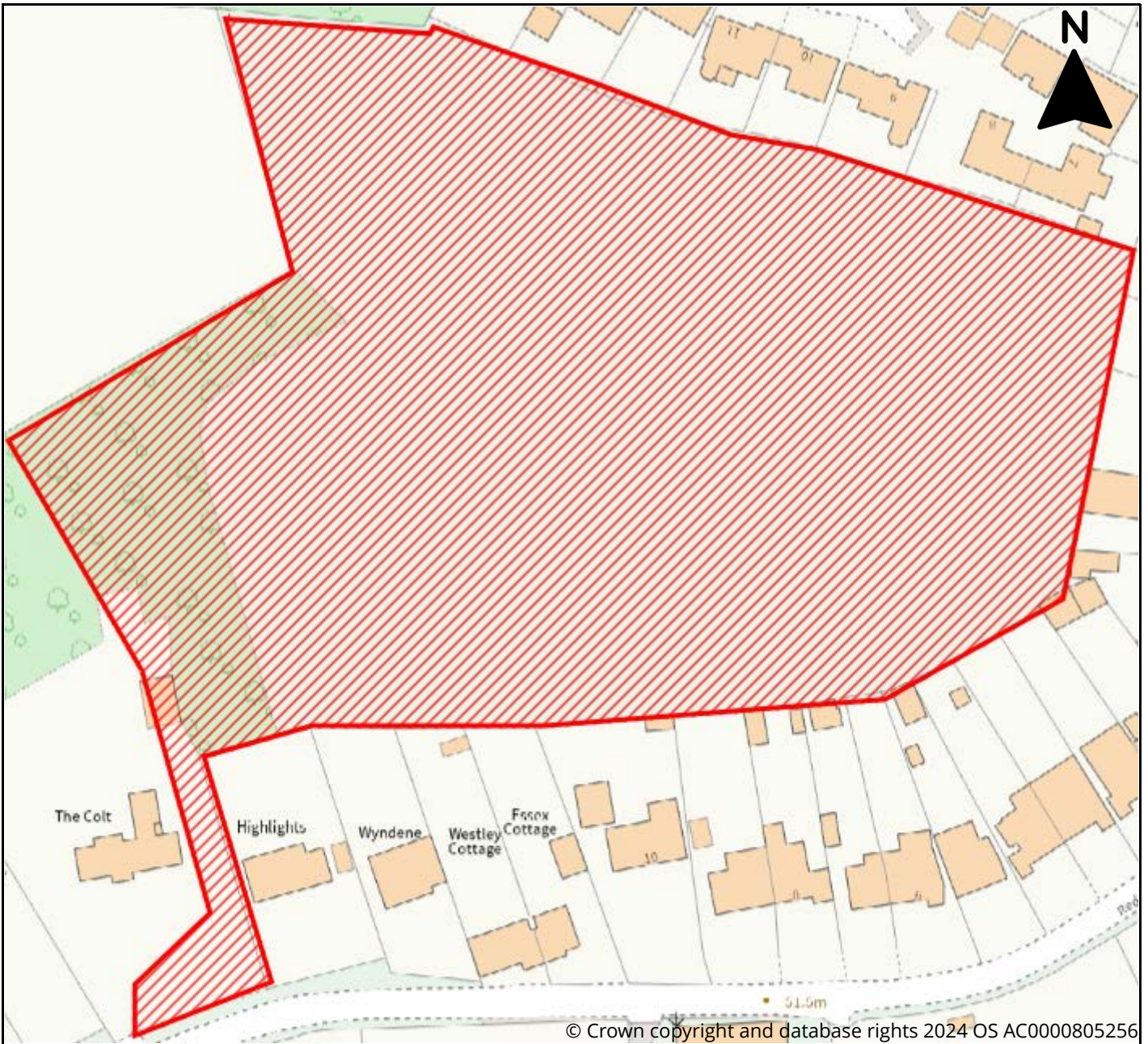
East Herts District Plan Review Call for Sites 2024



Site Information	
Reference	4c5203e8-2fef-4f49-b10b-1ef85a8d2df1
SLAA Ref	04/24/002
Site Name	Former Triangle Nursery
Address	Chaseways, Sawbridgworth, CM21 0AS
Total Area (ha)	3.91
Development Area (ha)	3.9
Proposed Use	Residential



East Herts District Plan Review Call for Sites 2024



© Crown copyright and database rights 2024 OS AC0000805256

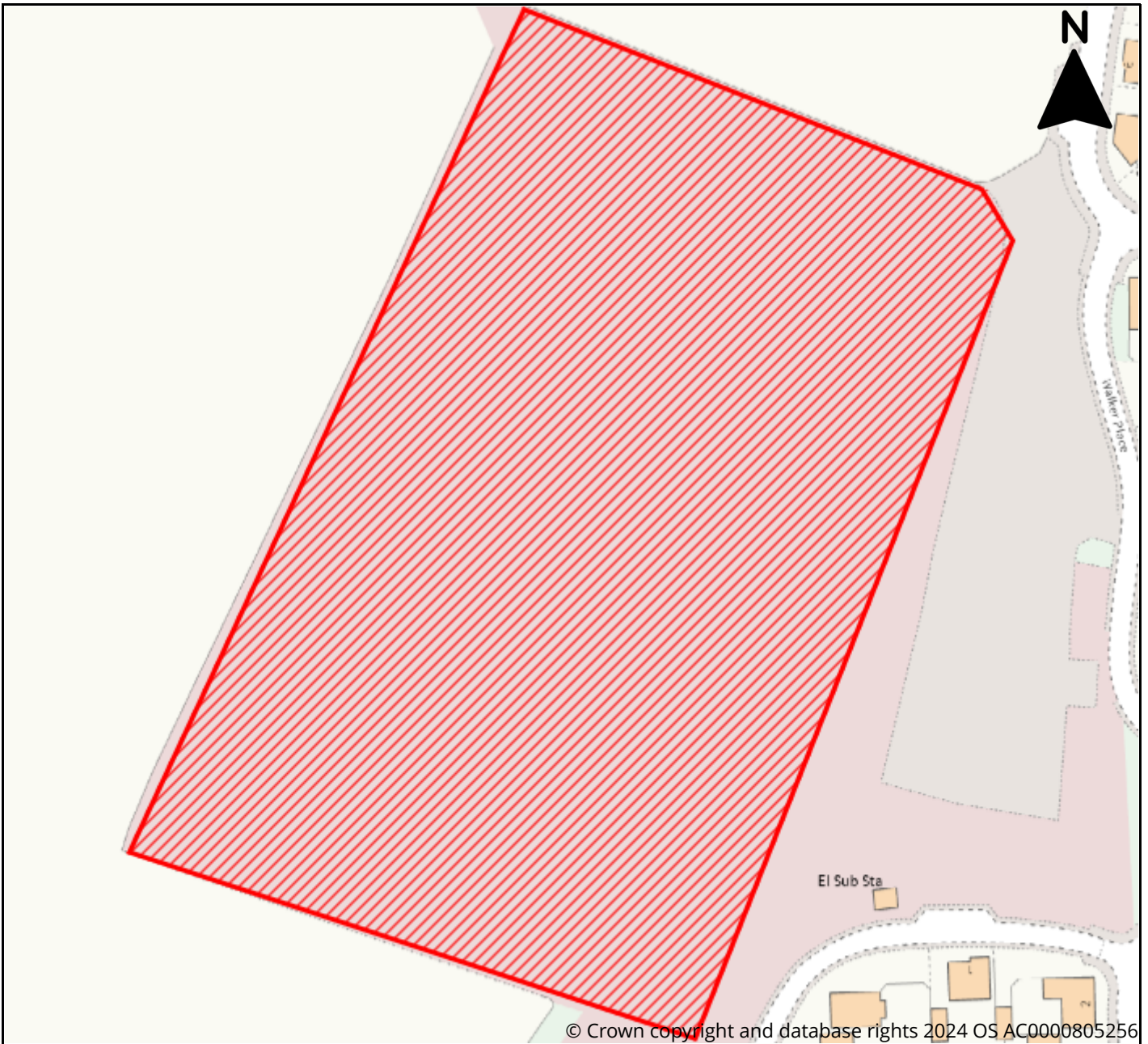


Site Information

Reference Number	d0af0d73-b5b2-4949-91b0-429d3608c08c
SLAA Ref	04/24/003
Site Name	Land at Redricks Lane,
Address	Land at Redricks Lane, Sawbridgeworth, CM21 0RL
Total Area (ha)	2.09
Development Area (ha)	2.09
Proposed Use	Residential, Affordable Housing, Greenspace



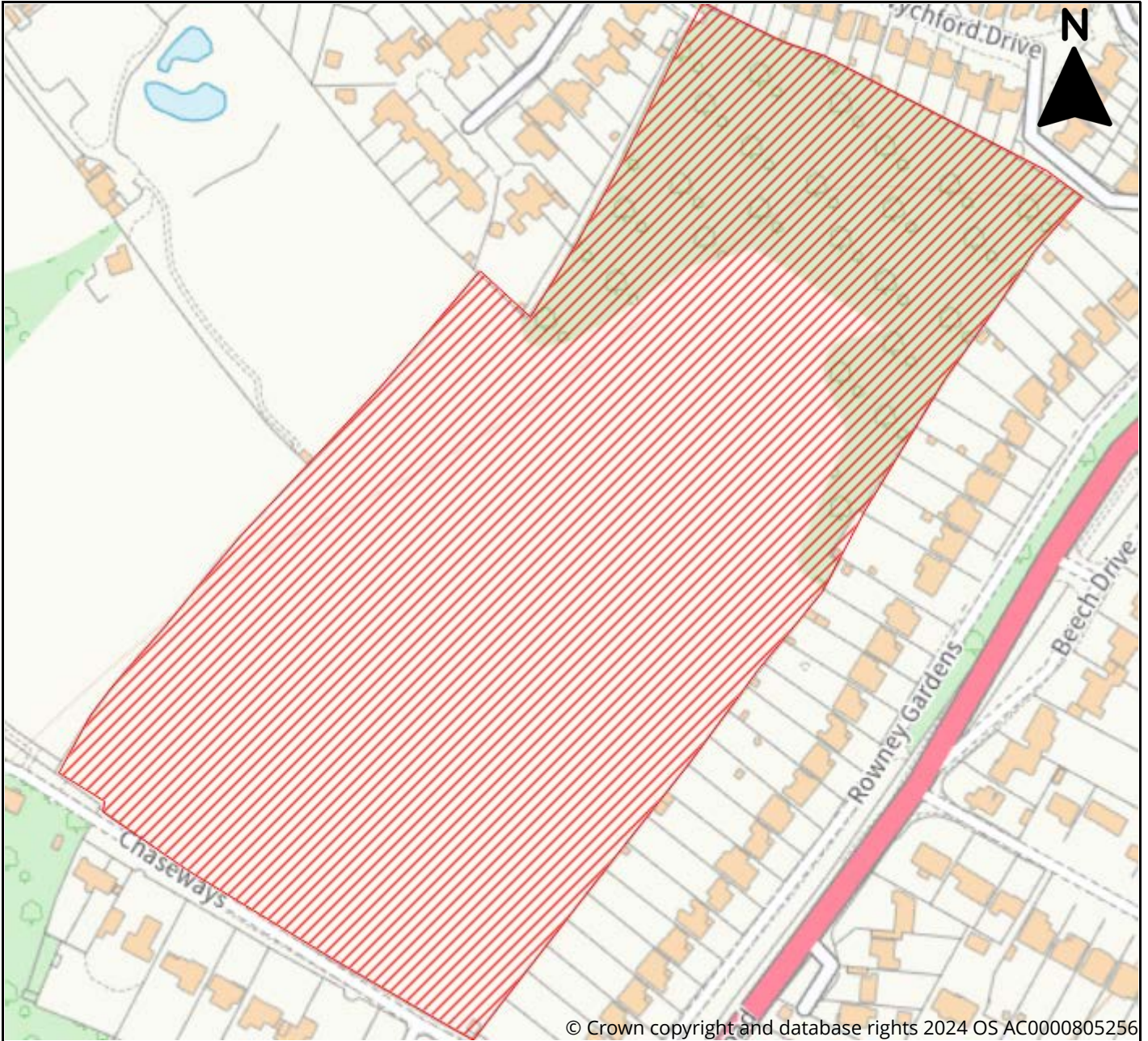
East Herts District Plan Review Call for Sites 2024



Site Information	
Reference	73de0c14-495f-484d-b02f-06aa5b80a8b1
SLAA Ref	04/24/004
Site Name	Retained Land at Chalks Farm
Address	Retained Land at Chalks Farm, West Road, Sawbridgeworth
Total Area (ha)	2.34
Development Area (ha)	2
Proposed Use	Residential



East Herts District Plan Review Call for Sites 2024



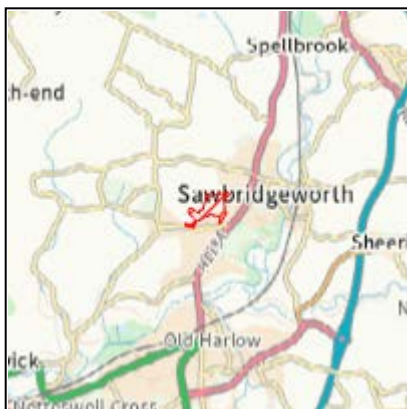
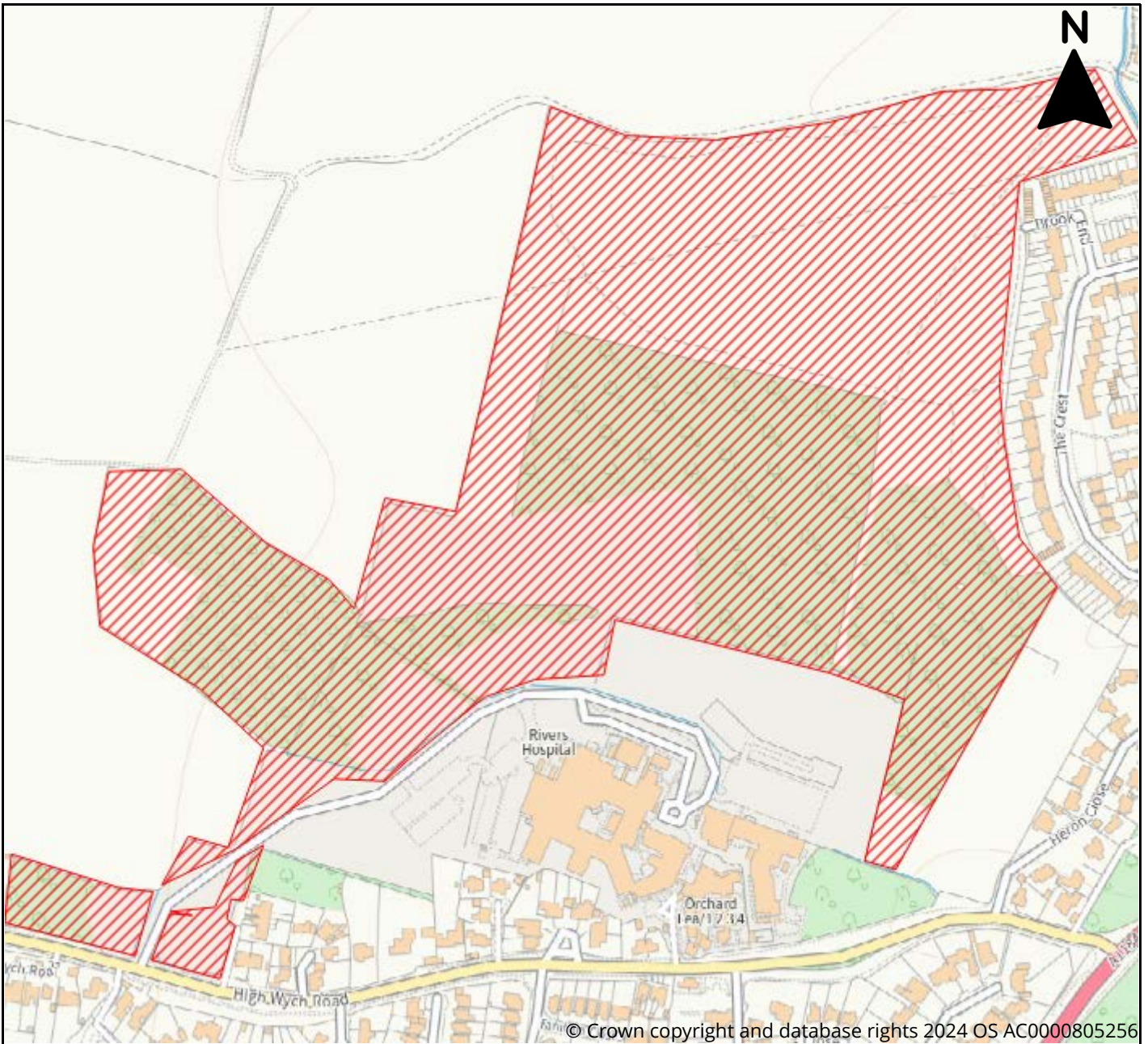
© Crown copyright and database rights 2024 OS AC0000805256



Site Information	
Reference	2c3883c8-33f7-40a4-b221-c29ca6d678e4
SLAA Ref	04/24/005
Site Name	N/A
Address	Land South of Wychford Drive, Sawbridgeworth
Total Area (ha)	8.5
Development Area (ha)	8.5
Proposed Use	Residential, Affordable Housing



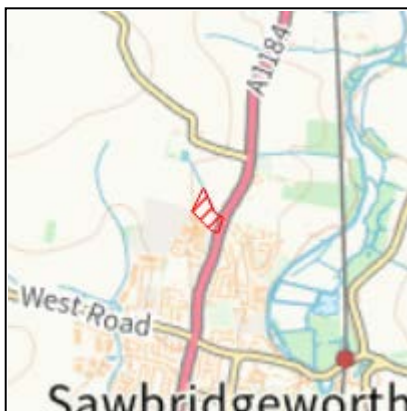
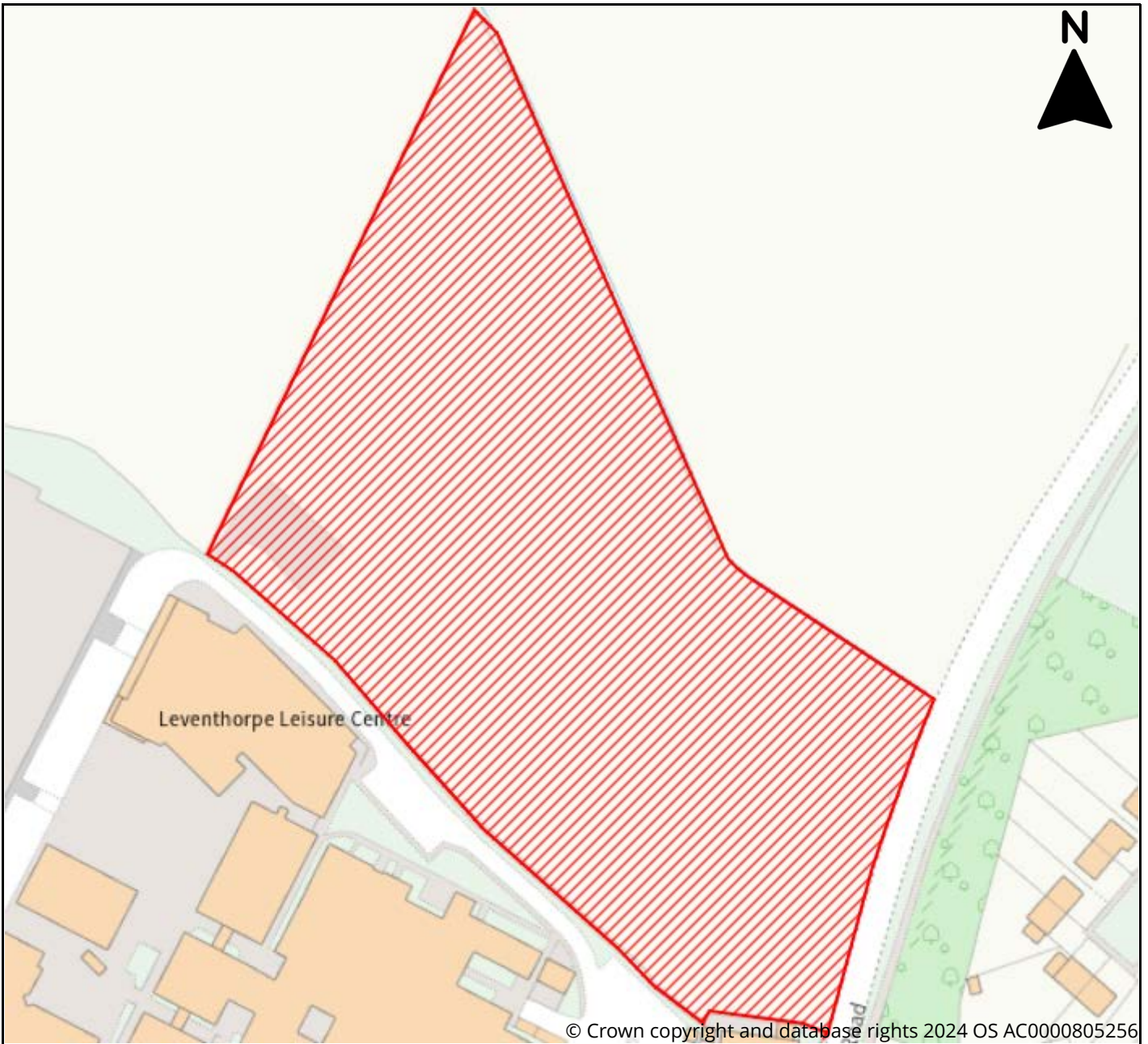
East Herts District Plan Review Call for Sites 2024



Site Information	
Reference	7a51c99a-4f3f-47f7-8e12-ea89e2796ccb
SLAA Ref	04/24/006
Site Name	Land at Thomas Rivers
Address	High Wych Road, Sawbridgeworth, CM21 0AB
Total Area (ha)	21
Development Area (ha)	6.4
Proposed Use	Specialist Residential, Community Facility, Greenspace, Biodiversity Offset



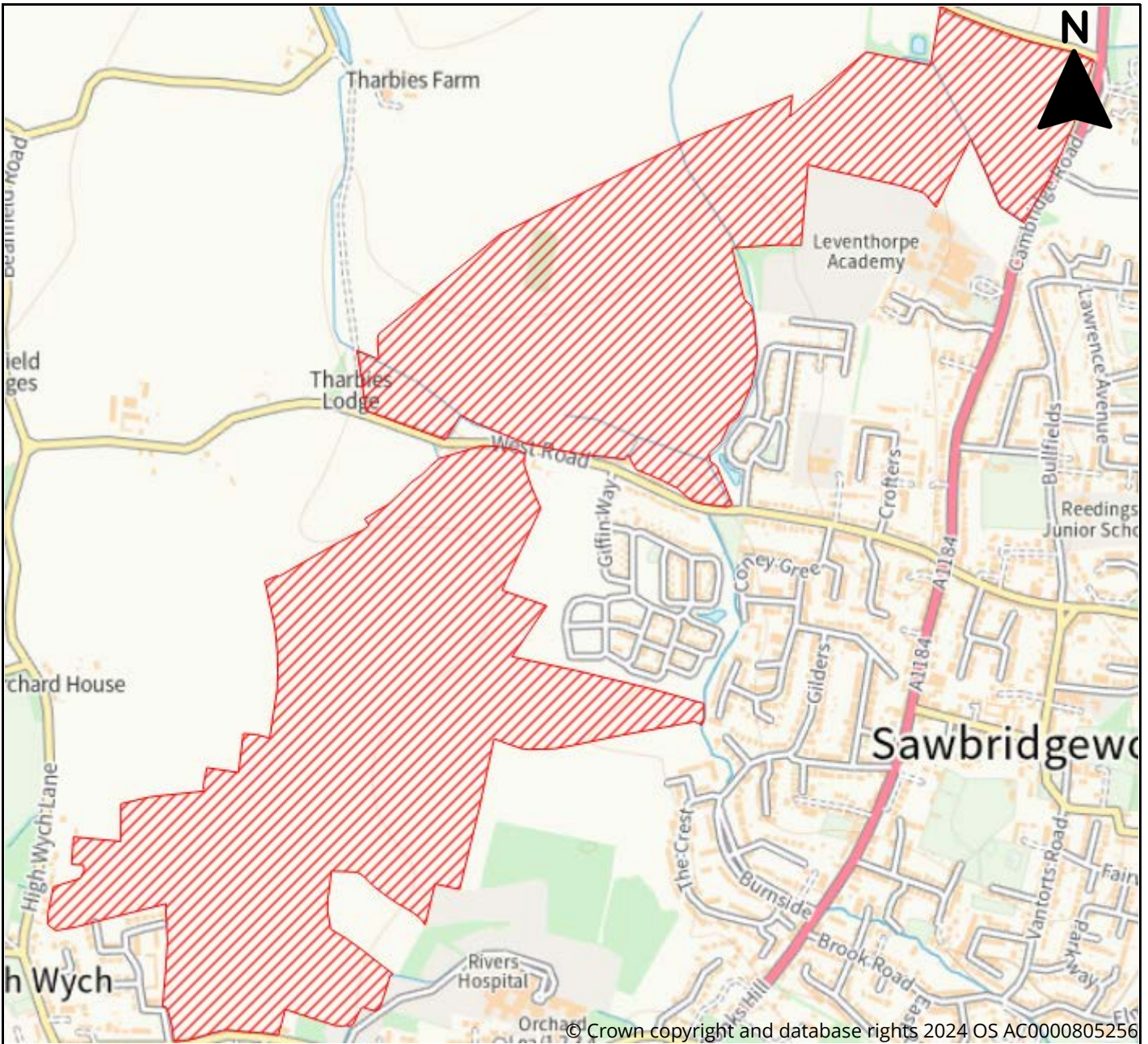
East Herts District Plan Review Call for Sites 2024



Site Information	
Reference	33b5a36f-a593-4ab7-bf70-970b1fe3922d
SLAA Ref	04/24/007
Site Name	N/A
Address	Land North of Leventhorpe School, Sawbridgeworth
Total Area (ha)	1.87
Development Area (ha)	1.87
Proposed Use	Residential, Affordable Housing



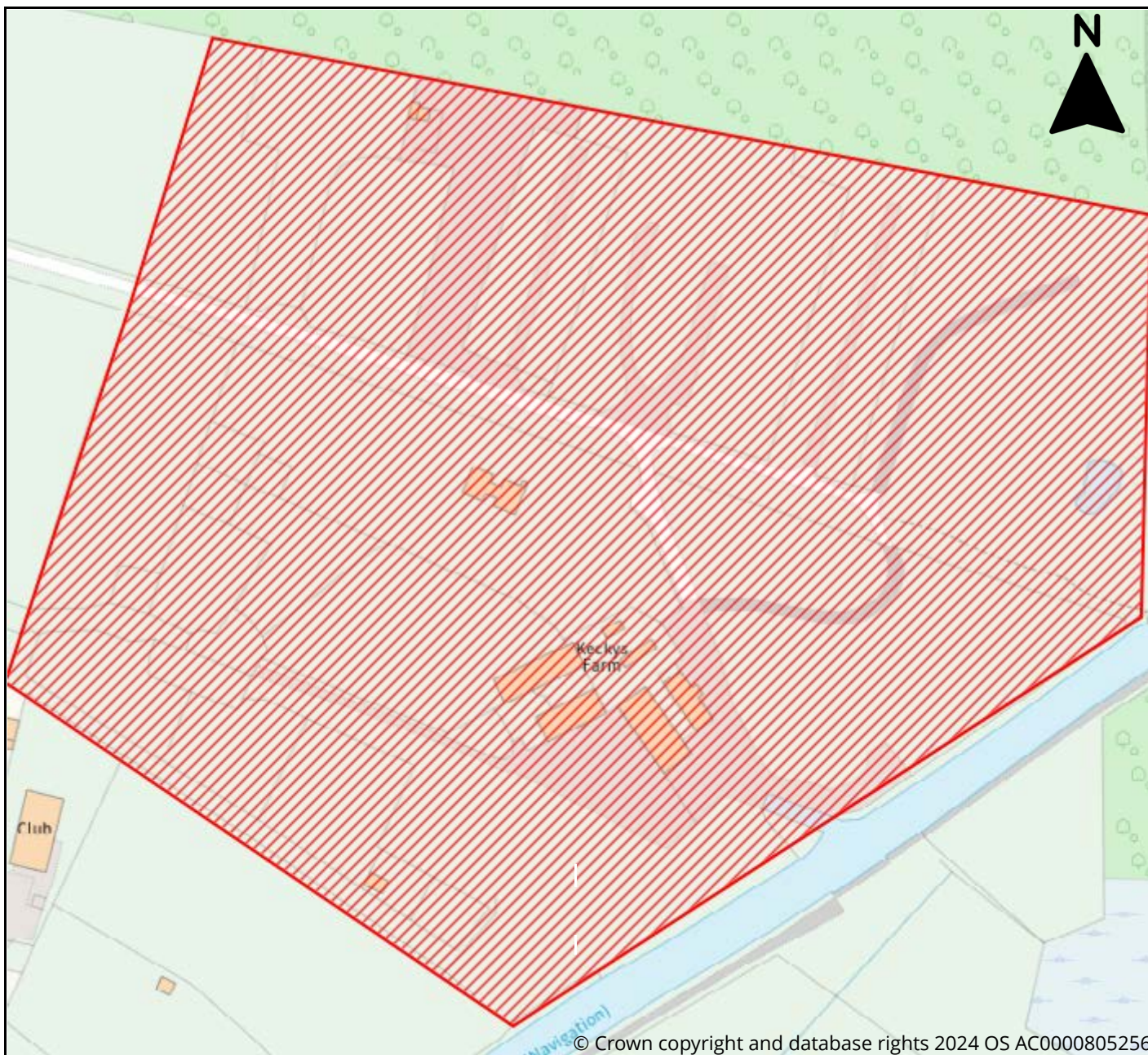
East Herts District Plan Review Call for Sites 2024



Site Information	
Reference	a97f23d0-214d-4337-9e83-fa1aff2863ab
SLAA Ref	04/24/008
Site Name	Land West of Sawbridgeworth
Address	Land West of Sawbridgeworth
Total Area (ha)	112
Development Area (ha)	48
Proposed Use	Mixed Use



East Herts District Plan Review Call for Sites 2024



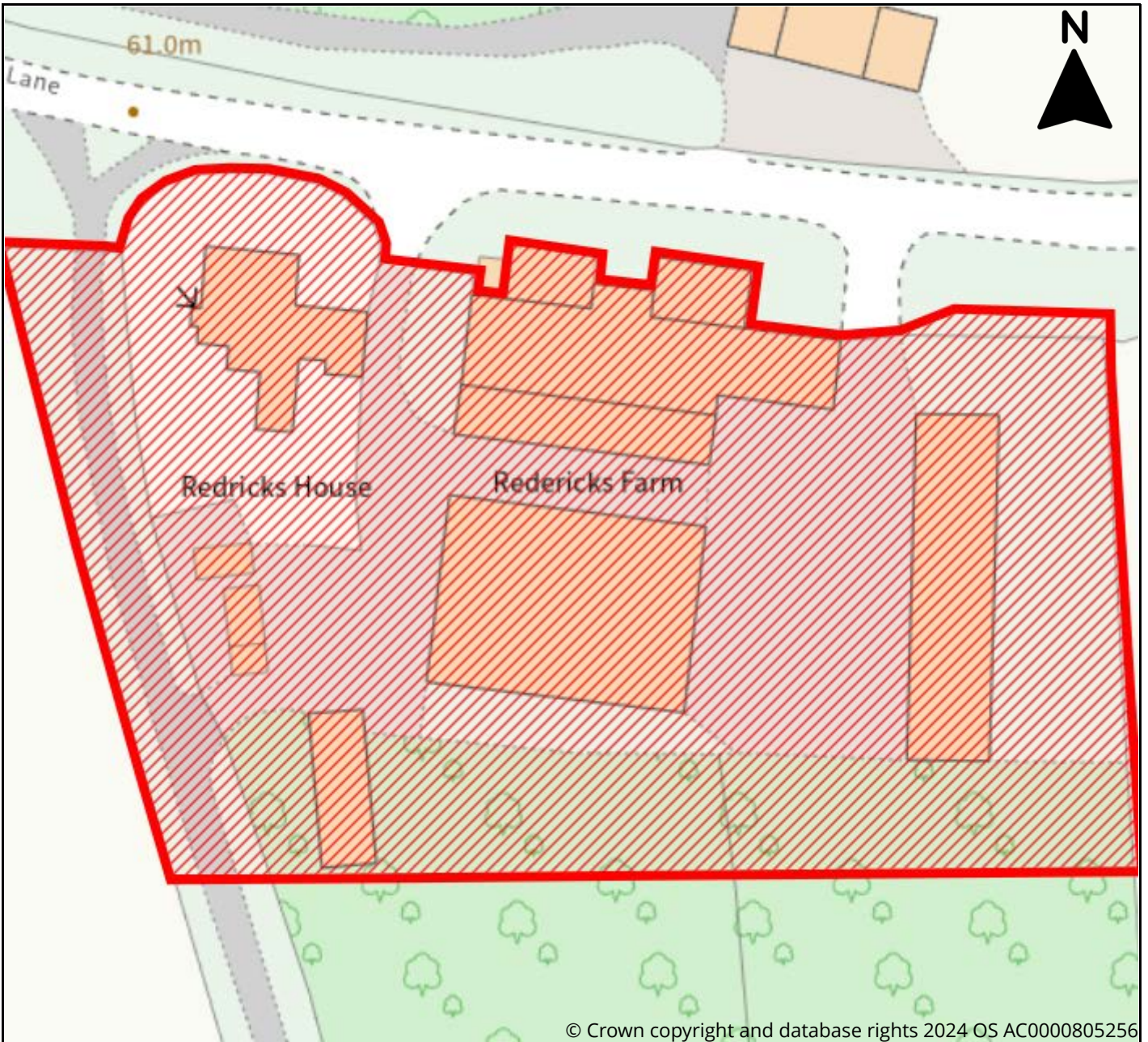
© Crown copyright and database rights 2024 OS AC0000805256



Site Information	
Reference	5ff5b27a-17ef-4782-a302-f00e0e746acb
SLAA Ref	04/24/009
Site Name	Keckys's Farm
Address	Cambridge Road, Sawbridgeworth, East Hertfordshire, CM21 9BZ
Total Area (ha)	5.95
Development Area (ha)	4.5
Proposed Use	Residential



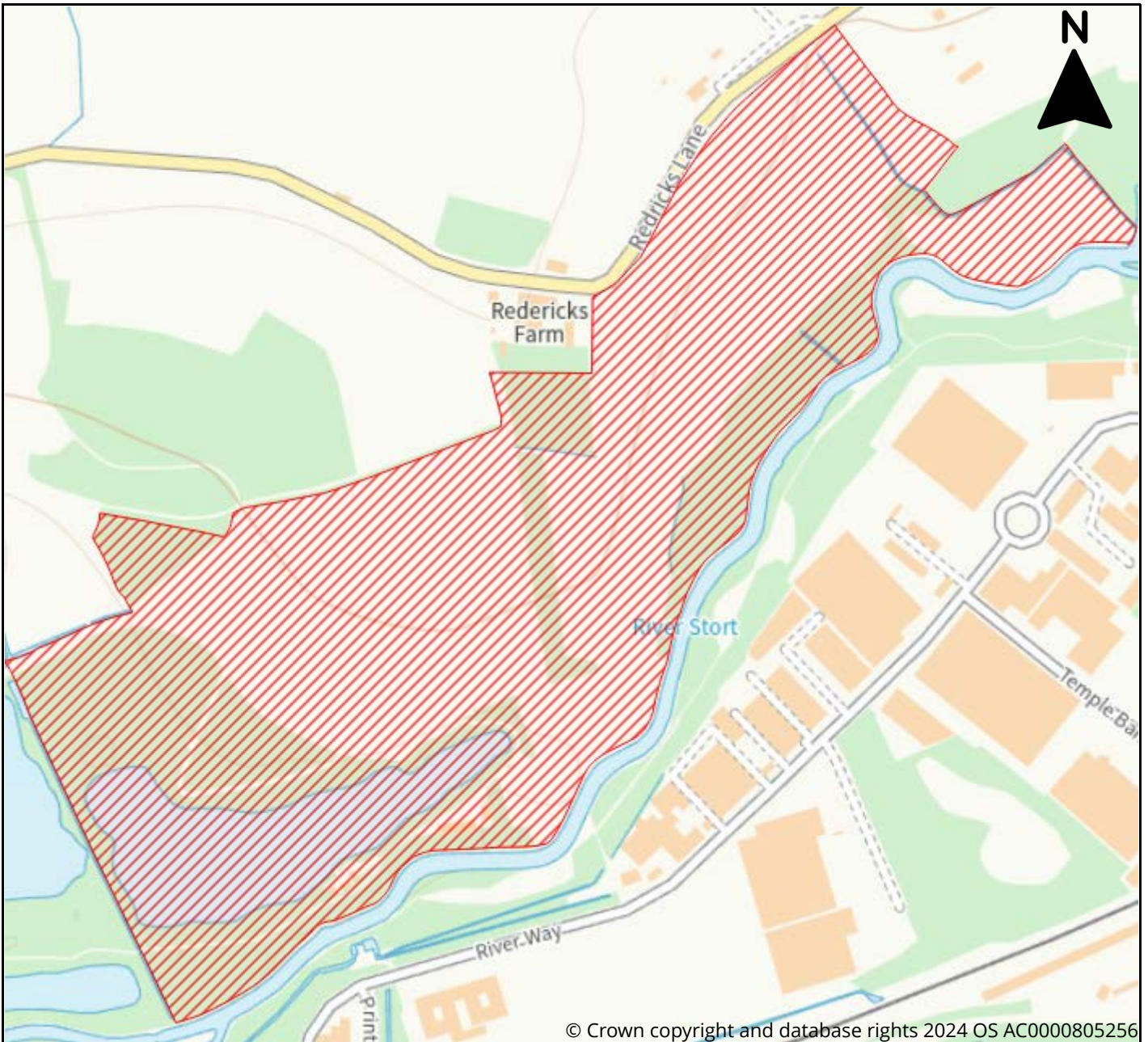
East Herts District Plan Review Call for Sites 2024



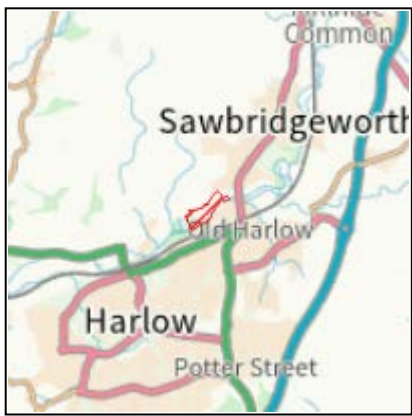
Site Information	
Reference	fbc4d716-6420-4087-875f-8de5294c7390
SLAA Ref	04/24/010
Site Name	Redricks Employment Site, under land title HD432408
Address	Redricks Farm, Redricks Lane, Sawbridgeworth, CM21 0RL
Total Area (ha)	0.78
Development Area (ha)	0.78
Proposed Use	Employment, Renewable Energy



East Herts District Plan Review Call for Sites 2024



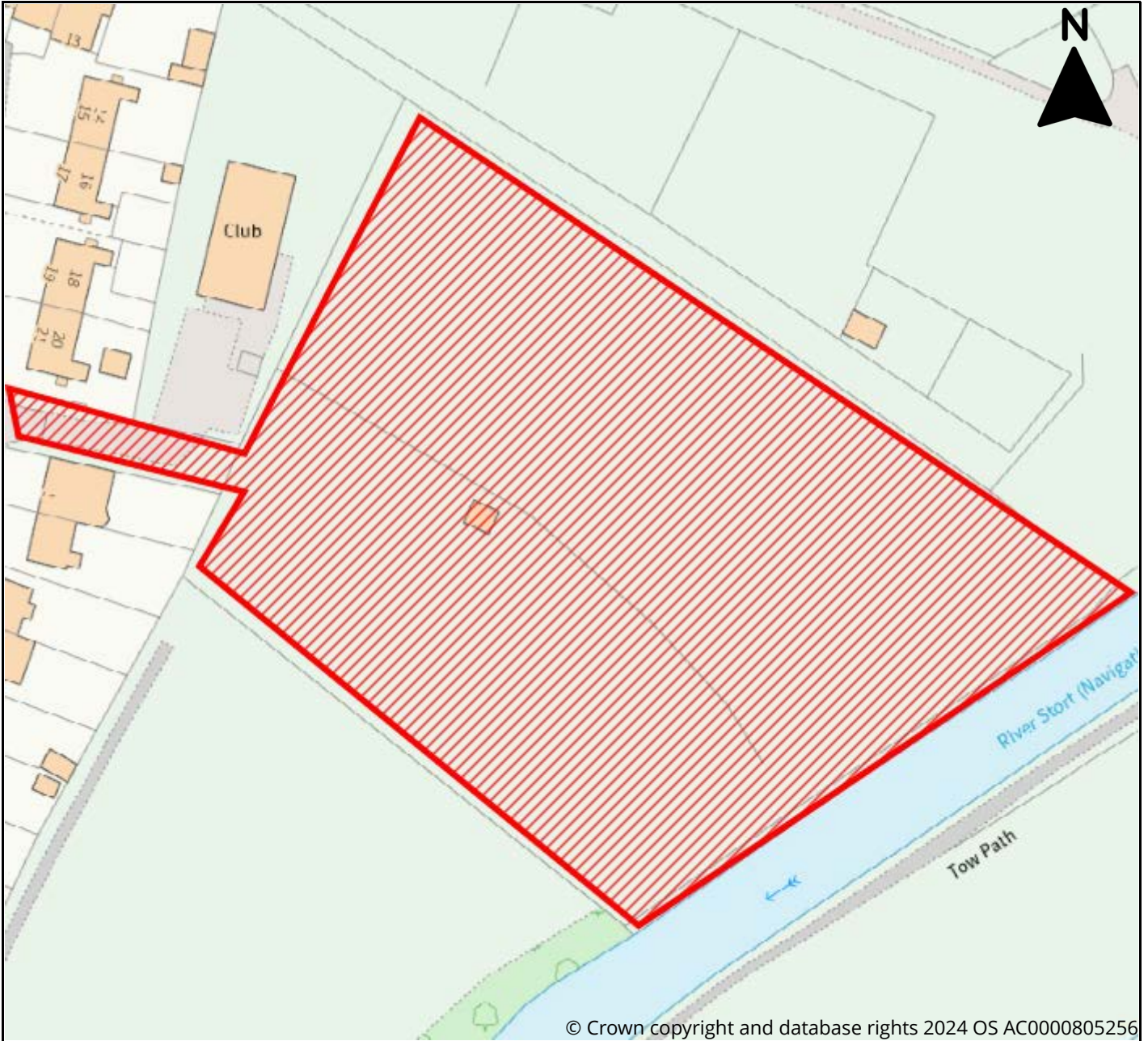
© Crown copyright and database rights 2024 OS AC0000805256



Site Information	
Reference	31b1ddf1-365f-471c-a501-490d815633c0
SLAA Ref	04/24/011
Site Name	Land at Redricks Farm, title numbers HD441060 and HD432408
Address	Land at Redricks Farm, Redricks Lane, Sawbridgeworth, CM21 0RL
Total Area (ha)	34.64
Development Area (ha)	29
Proposed Use	Residential, Affordable Housing, Community Facility, Leisure & Recreation, Retail, Employment, Renewable Energy, Greenspace



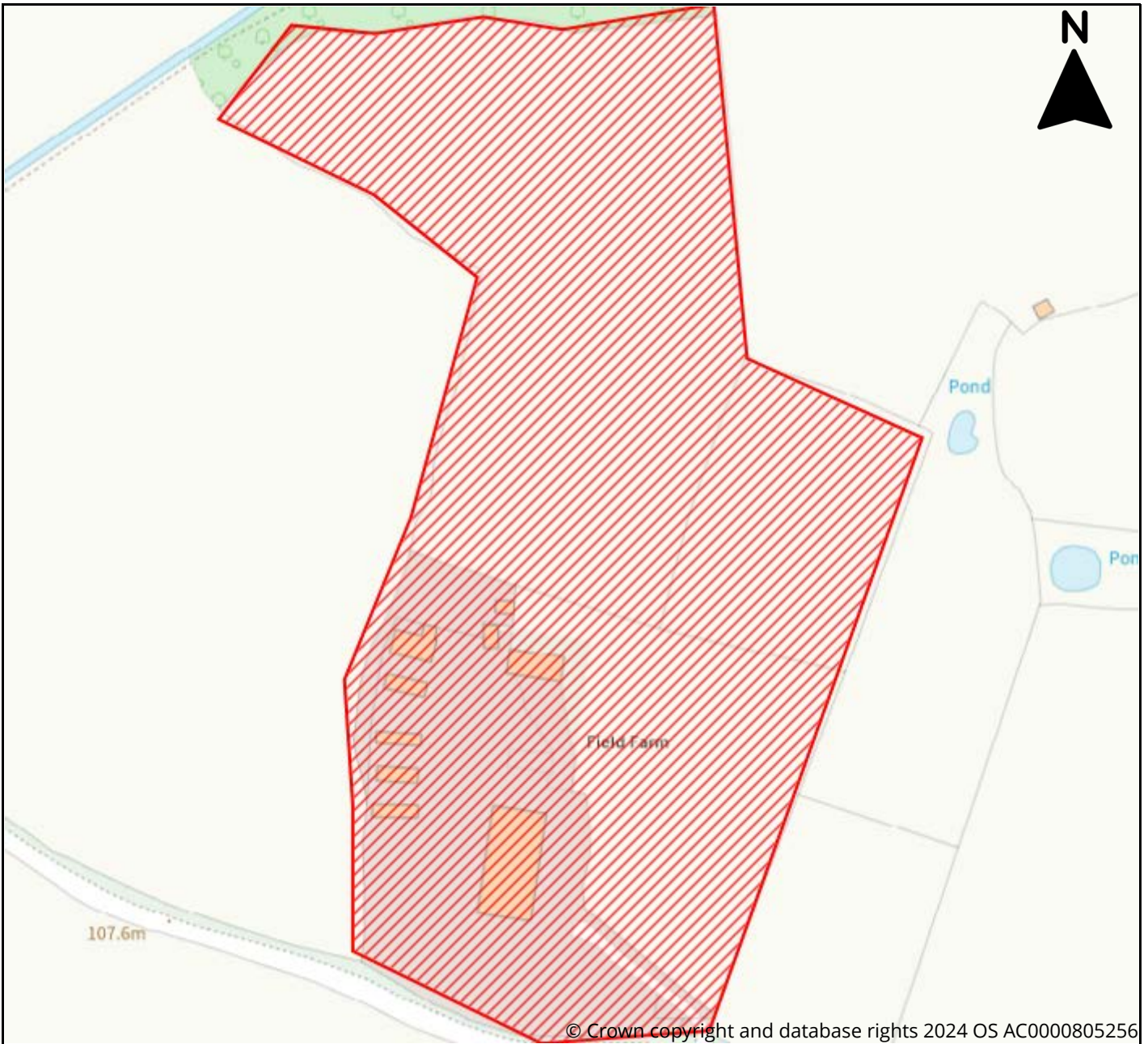
East Herts District Plan Review Call for Sites 2024



Site Information	
Reference	c363a092-3765-446d-9f62-bdbaf7cfd39a
SLAA Ref	04/24/012
Site Name	Grazing Land at Reedings Way
Address	Grazing Land at Reedings Way, Sawbridgeworth, CM21 9DT
Total Area (ha)	0.92
Development Area (ha)	0.92
Proposed Use	Community Facility, Leisure & Recreation, Greenspace, Biodiversity Offset



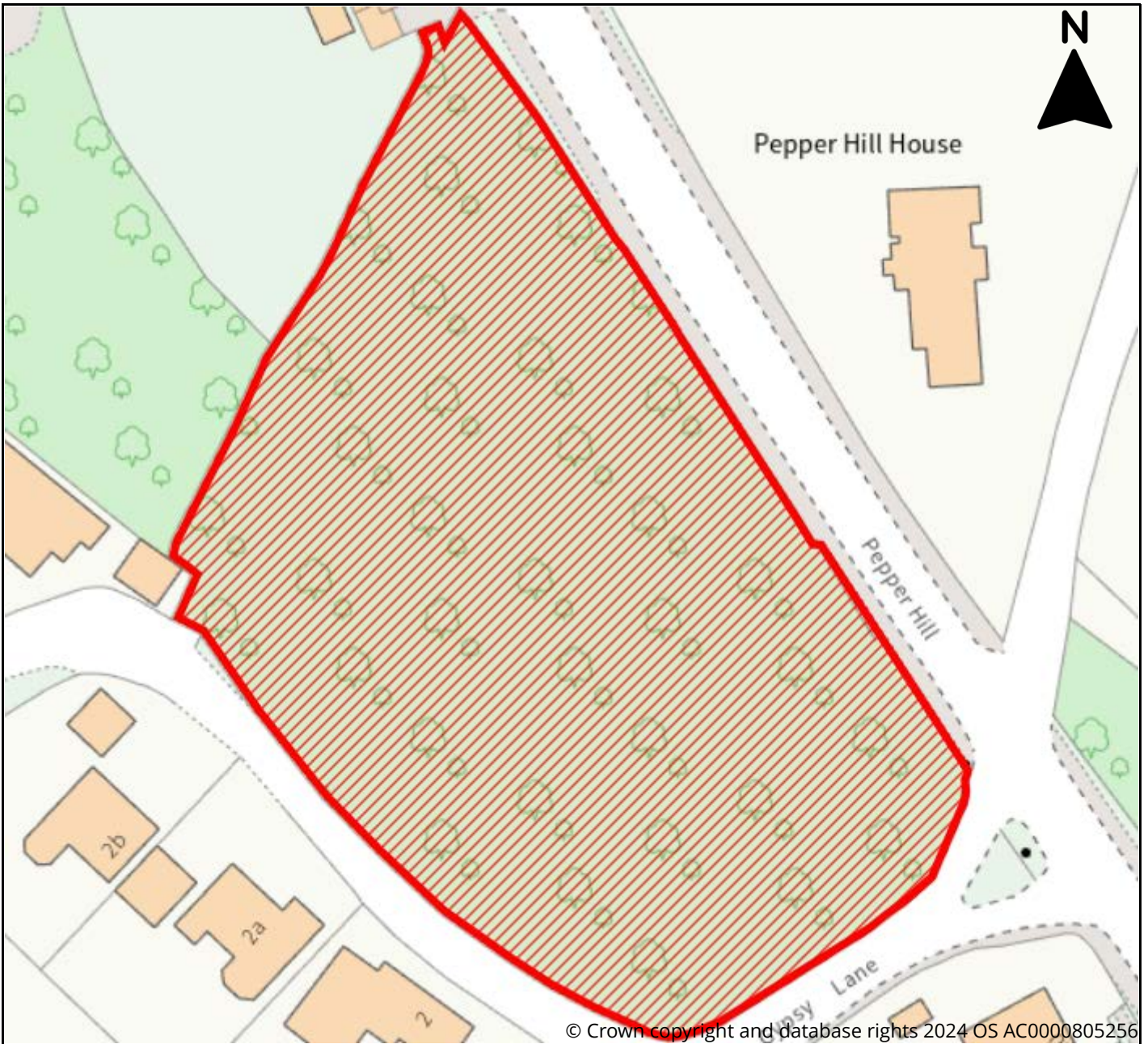
East Herts District Plan Review Call for Sites 2024



Site Information	
Reference	28070ee4-a1a0-4103-b3f0-10040aeb51c2
SLAA Ref	05/24/001
Site Name	Field Farm
Address	Field Farm, Levens Green, Ware
Total Area (ha)	4.04686
Development Area (ha)	4.04686
Proposed Use	Residential, Gypsies & Travellers, Park Homes



East Herts District Plan Review Call for Sites 2024



© Crown copyright and database rights 2024 OS AC0000805256

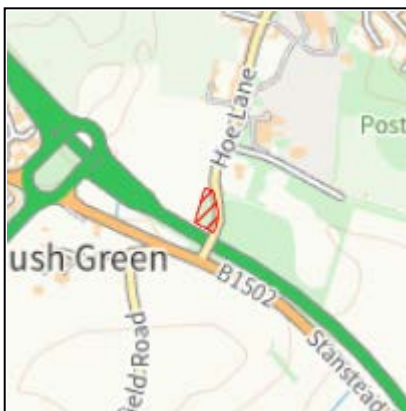
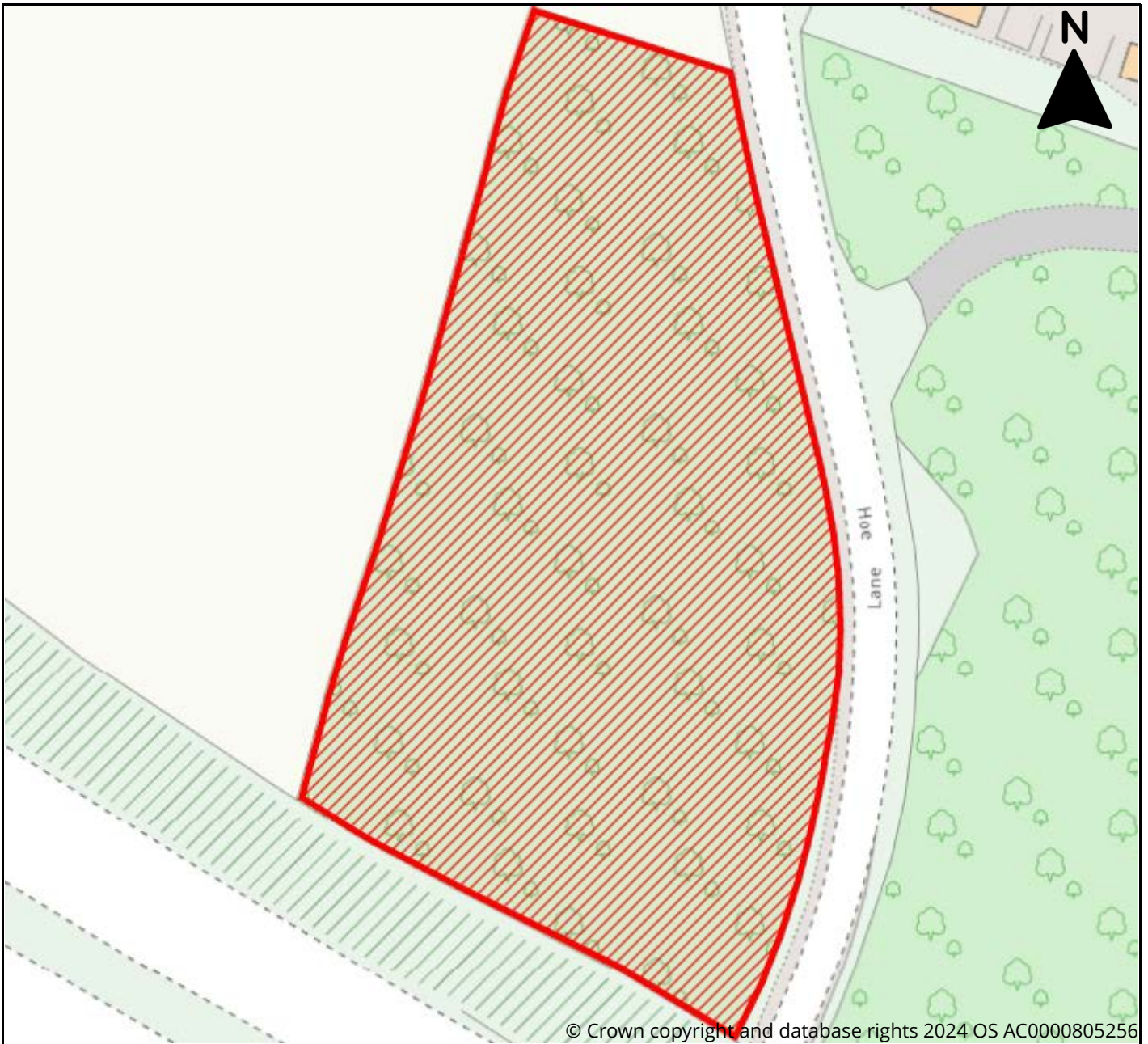


Site Information

Reference	f94814a5-50e8-42df-9fb0-6cb96a984be1
SLAA Ref	05/24/002
Site Name	Pepper Hill
Address	Gypsy Lane Ware, Hertfordshire, SG12 9RQ
Total Area (ha)	0.6
Development Area (ha)	0.6
Proposed Use	Residential



East Herts District Plan Review Call for Sites 2024



Site Information	
Reference	4cf3ca6d-9417-47c1-9a1e-9c3506804b22
SLAA Ref	05/24/003
Site Name	Land on the west side of Hoe Lane, adjacent to the A10
Address	Hoe Lane, Ware, Hertfordshire, SG12 9NZ
Total Area (ha)	0.74
Development Area (ha)	0.74
Proposed Use	Residential, Affordable Housing, Specialist Residential, Gypsies & Travellers, Travelling Show, Park Homes



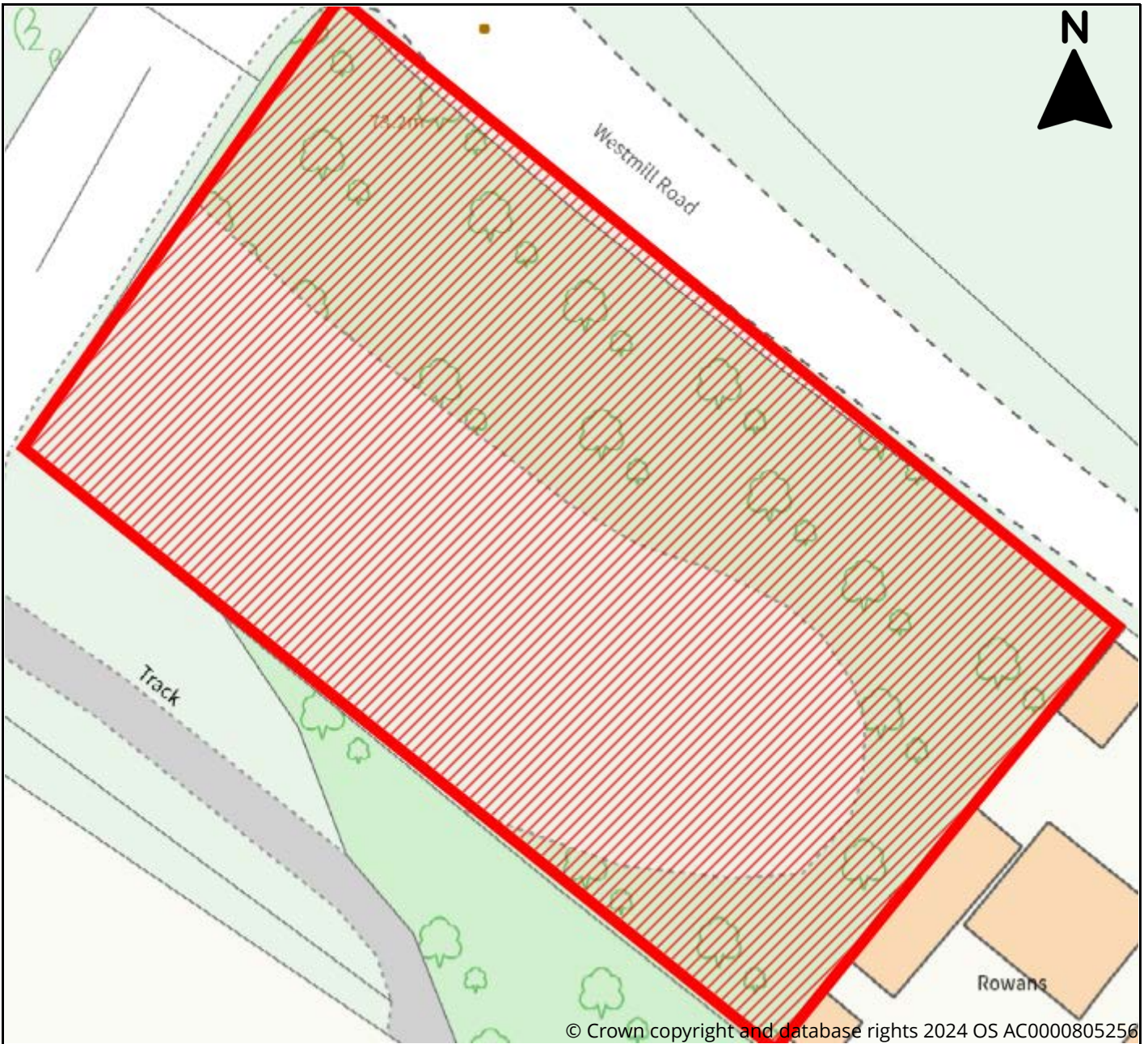
East Herts District Plan Review Call for Sites 2024



Site Information	
Reference	149b5b26-2c2a-4b64-bfd6-fc0af8e3827c
SLAAA Ref	05/24/004
Site Name	Bakers End Farm
Address	Bakers End Farm, Bakers End, Wareside, Ware SG12 7SH
Total Area (ha)	6.88
Development Area (ha)	6.88
Proposed Use	Residential



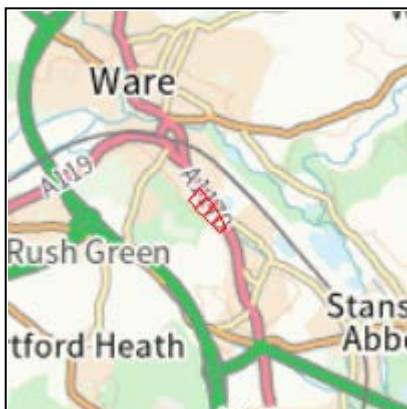
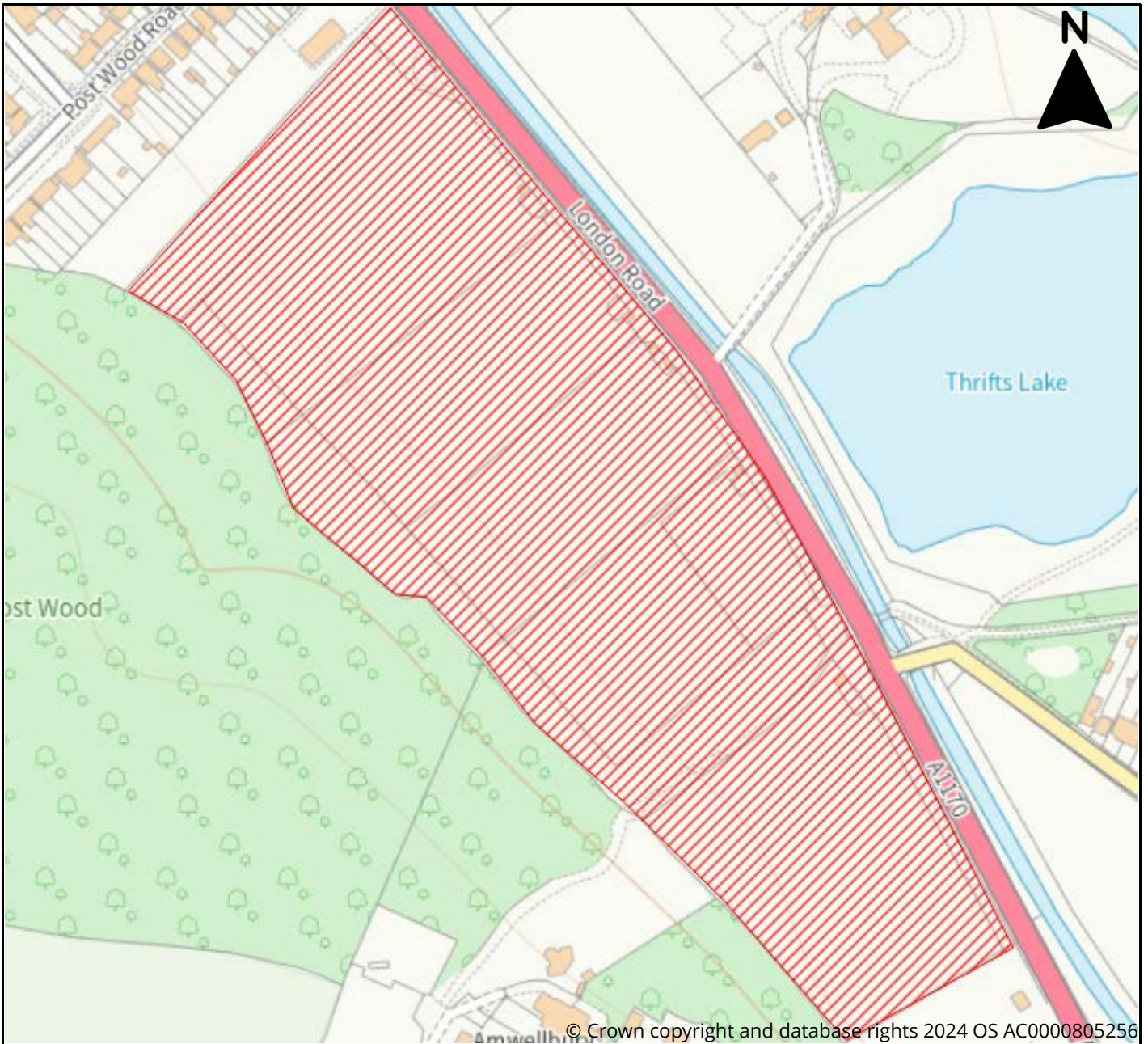
East Herts District Plan Review Call for Sites 2024



Site Information	
Reference	a87a2dc8-dbab-4dc6-8590-9f59520b22b7
SLAA Ref	05/24/005
Site Name	Land Adjoining Westmill Road
Address	Westmill Road, Ware, SG12 0EW
Total Area (ha)	0.4
Development Area (ha)	0.4
Proposed Use	Residential, Affordable Housing



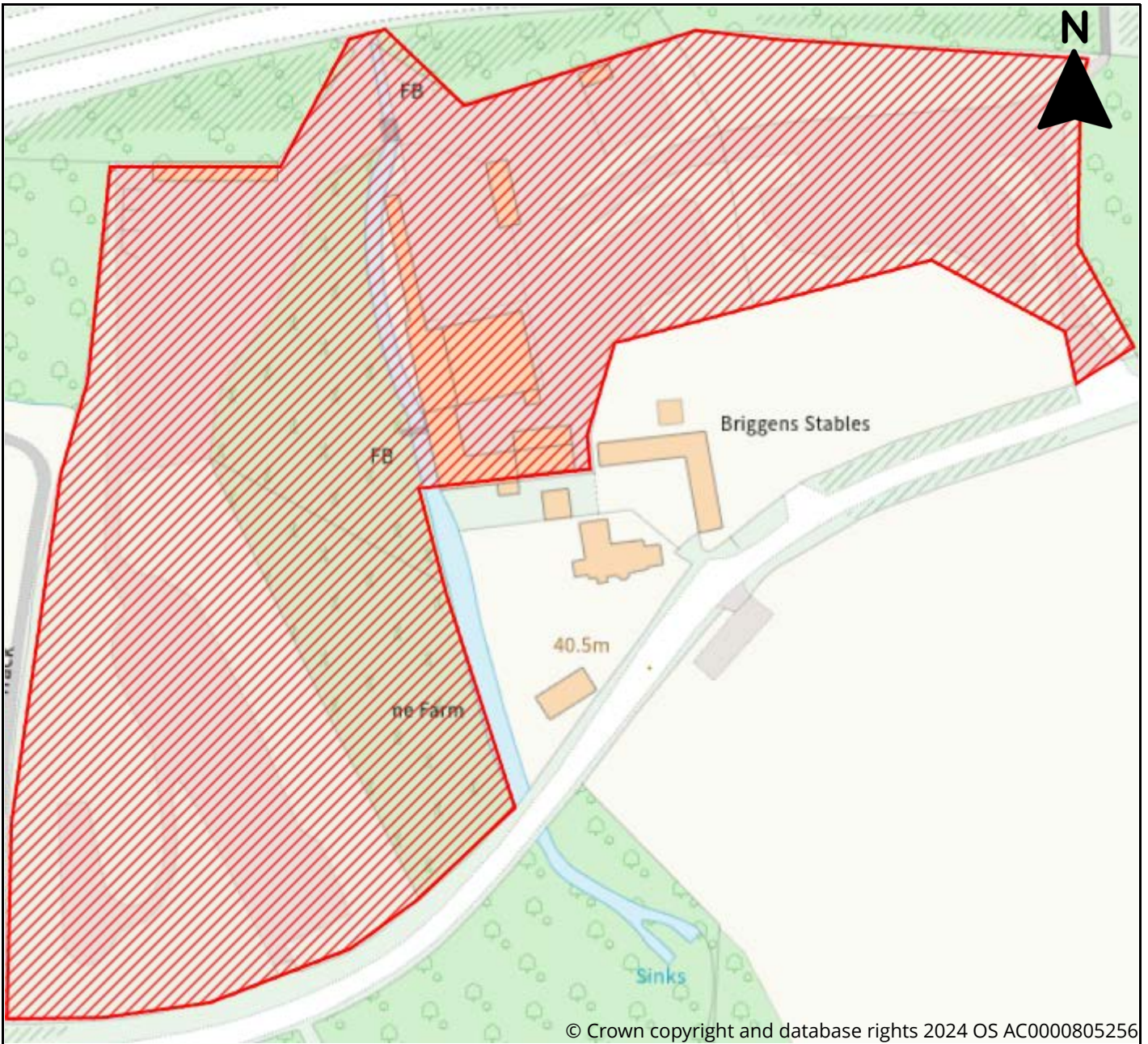
East Herts District Plan Review Call for Sites 2024



Site Information	
Reference	6dd8f316-7cf2-4ac2-9079-ca54df384ec4
SLAA Ref	05/24/006
Site Name	Land West of London Road
Address	Land West of London Road, Ware, Hertfordshire, SG12 9QT
Total Area (ha)	8.08
Development Area (ha)	4
Proposed Use	Residential



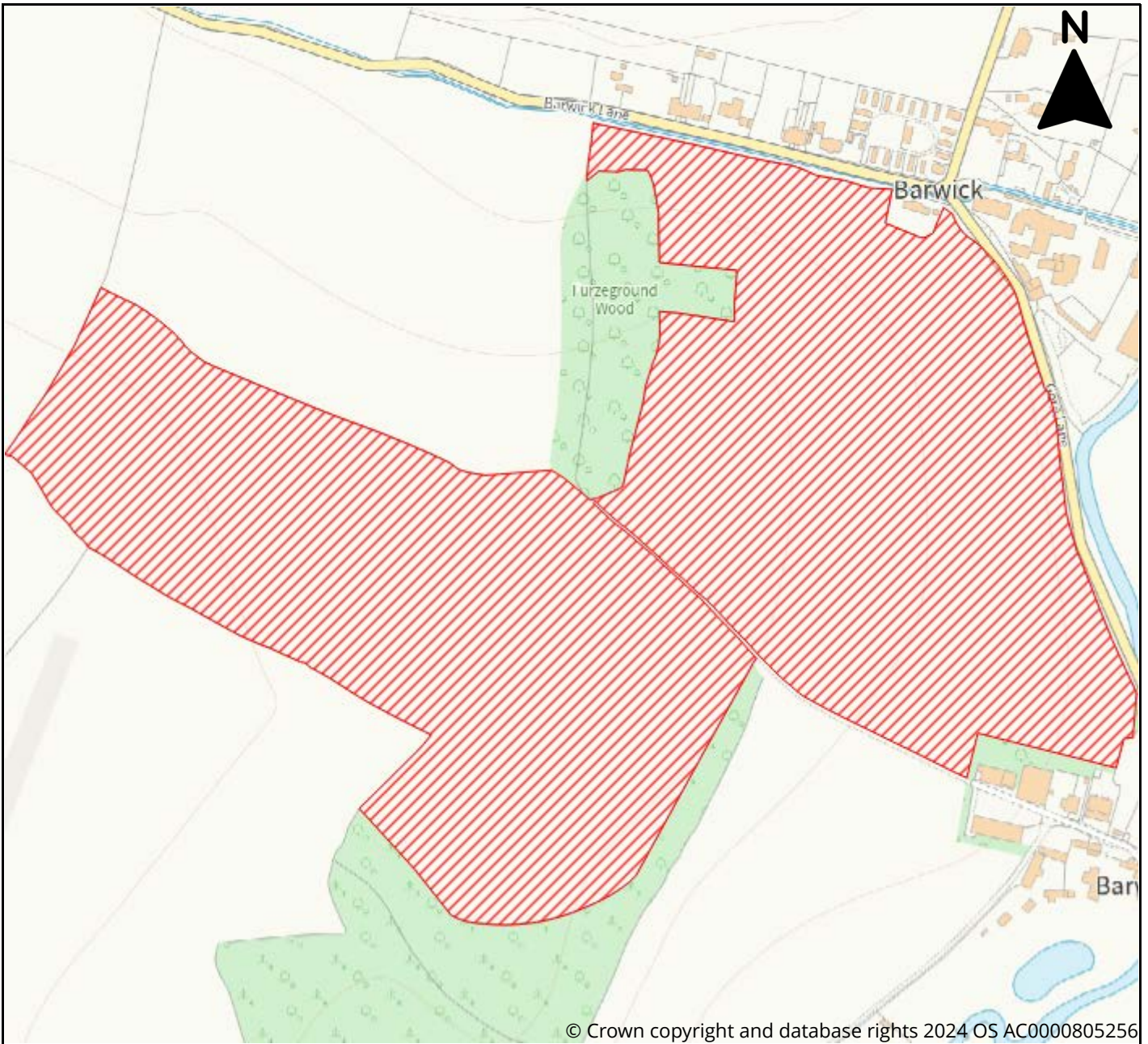
East Herts District Plan Review Call for Sites 2024



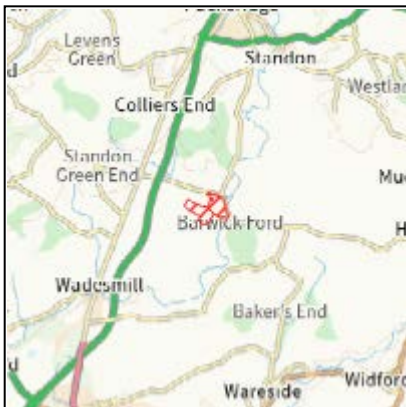
Site Information	
Reference	365299e8-70f4-4c98-88b9-5d736a788473
SLAA Ref	05/24/007
Site Name	414 Fencing
Address	Briggens Park, Ware, SG12 8LD
Total Area (ha)	3
Development Area (ha)	3
Proposed Use	Residential



East Herts District Plan Review Call for Sites 2024



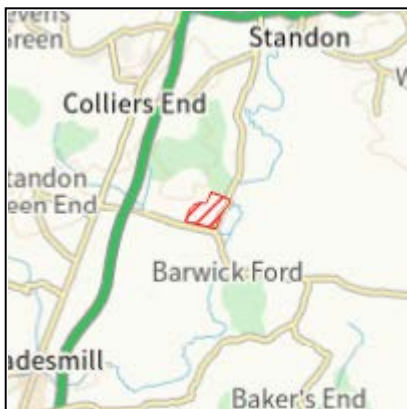
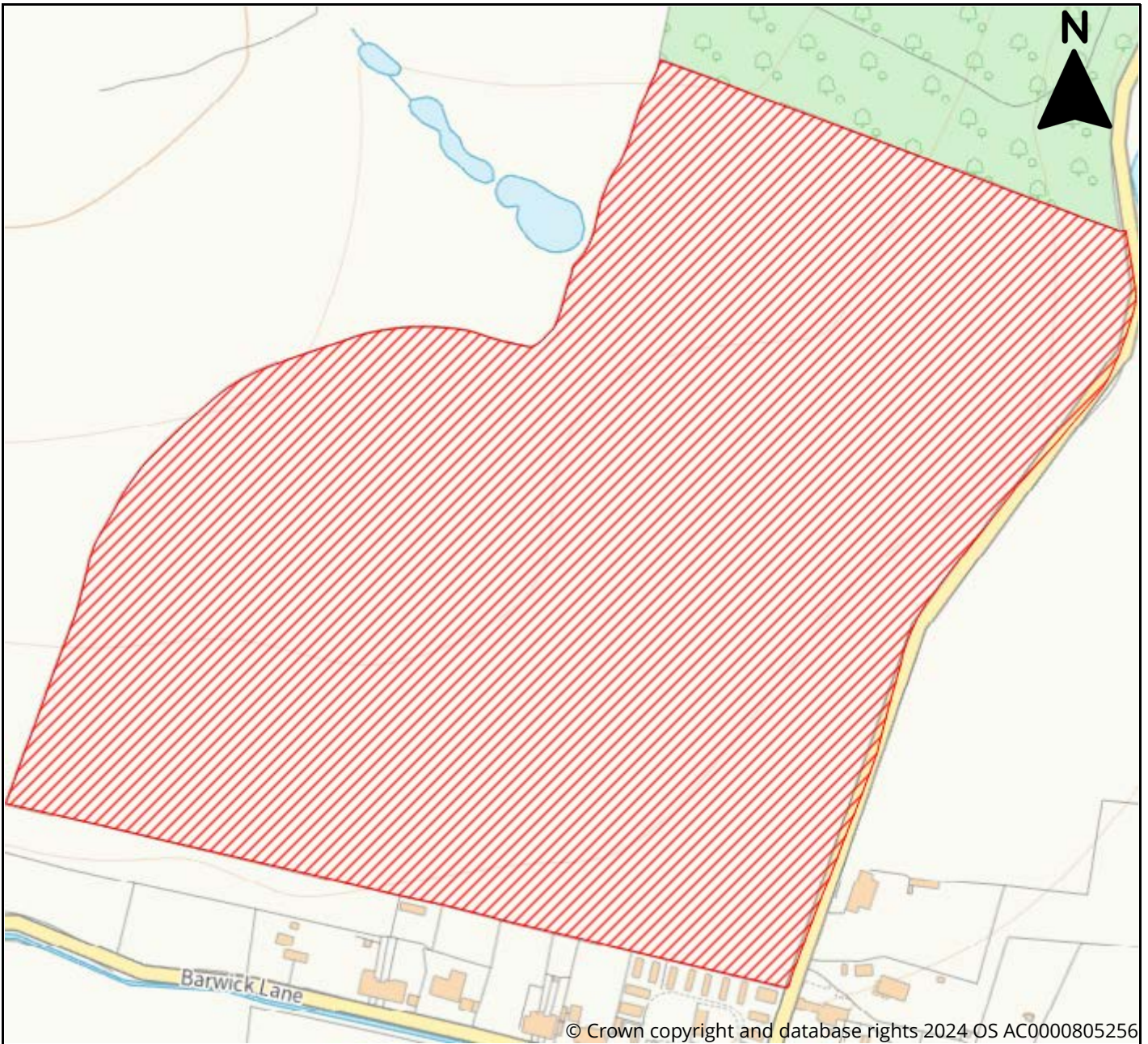
© Crown copyright and database rights 2024 OS AC0000805256



Site Information	
Reference	e3752032-0920-41d6-a6c9-db87d2c6d40d
SLAA Ref	05/24/008
Site Name	Land rear Barwick Yard
Address	Barwick Farm, Barwick Ford, Ware, SG11 1DB
Total Area (ha)	12.8374
Development Area (ha)	12.8374
Proposed Use	Employment



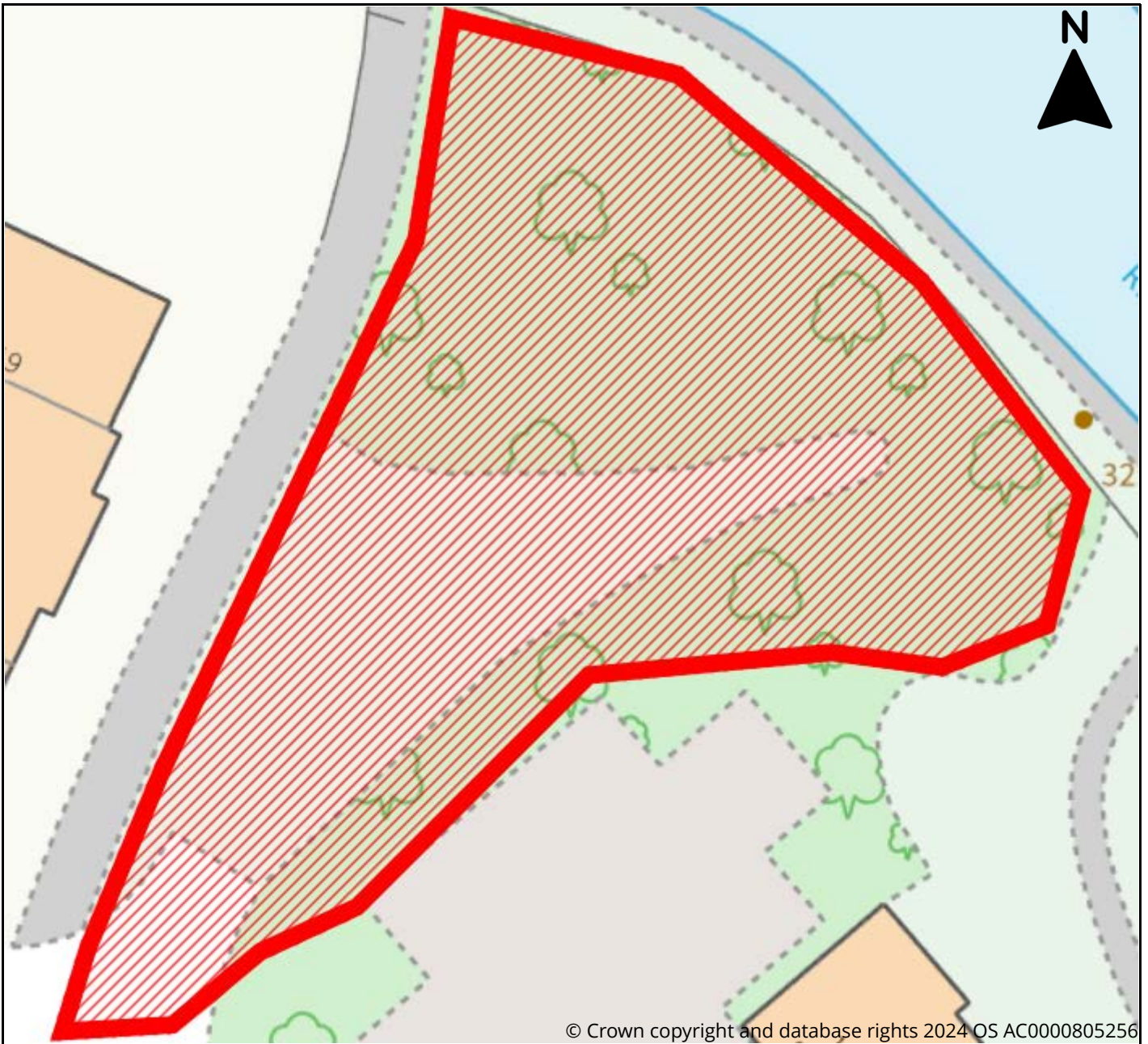
East Herts District Plan Review Call for Sites 2024



Site Information	
Reference	47ed1663-80a6-4662-a368-885908a4928f
SLAA Ref	05/24/009
Site Name	Caravan Field
Address	Caravan Field, Barwick, Ware, SG11 1DA
Total Area (ha)	16.1389
Development Area (ha)	16.1389
Proposed Use	Residential, Affordable Housing



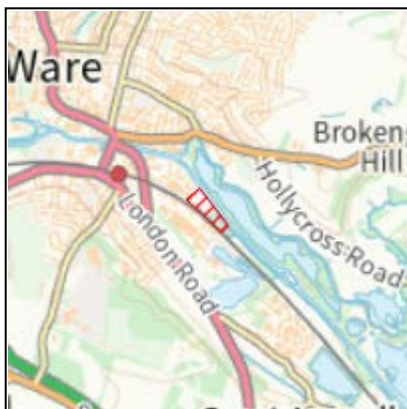
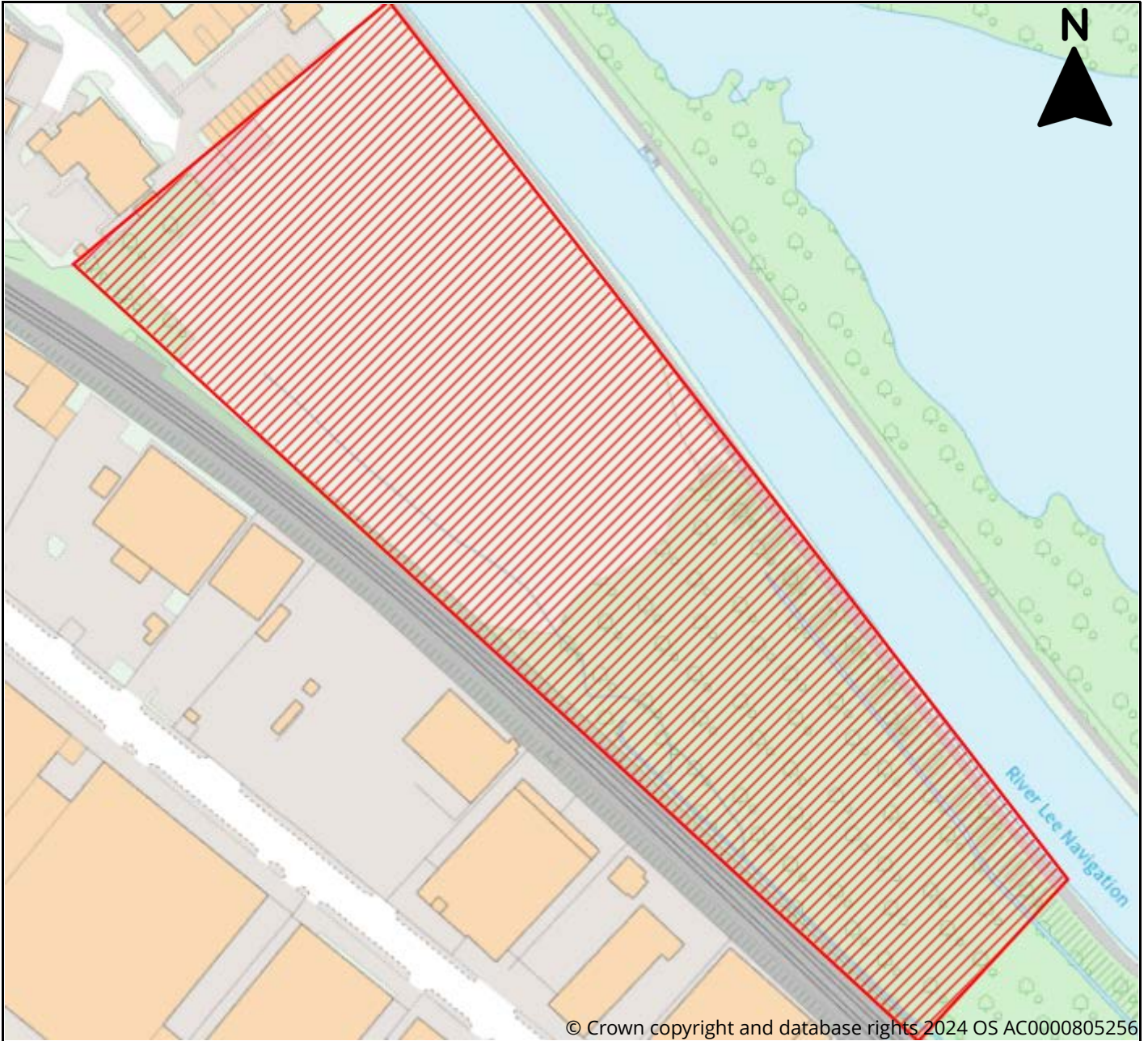
East Herts District Plan Review Call for Sites 2024



Site Information	
Reference	b61dcb61-a1d7-4e7d-8181-23fce40d73de
SLAA Ref	05/24/010
Site Name	Land at Crane Mead
Address	Land at Crane Mead, Ware
Total Area (ha)	0.15
Development Area (ha)	0.15
Proposed Use	Residential, Affordable Housing



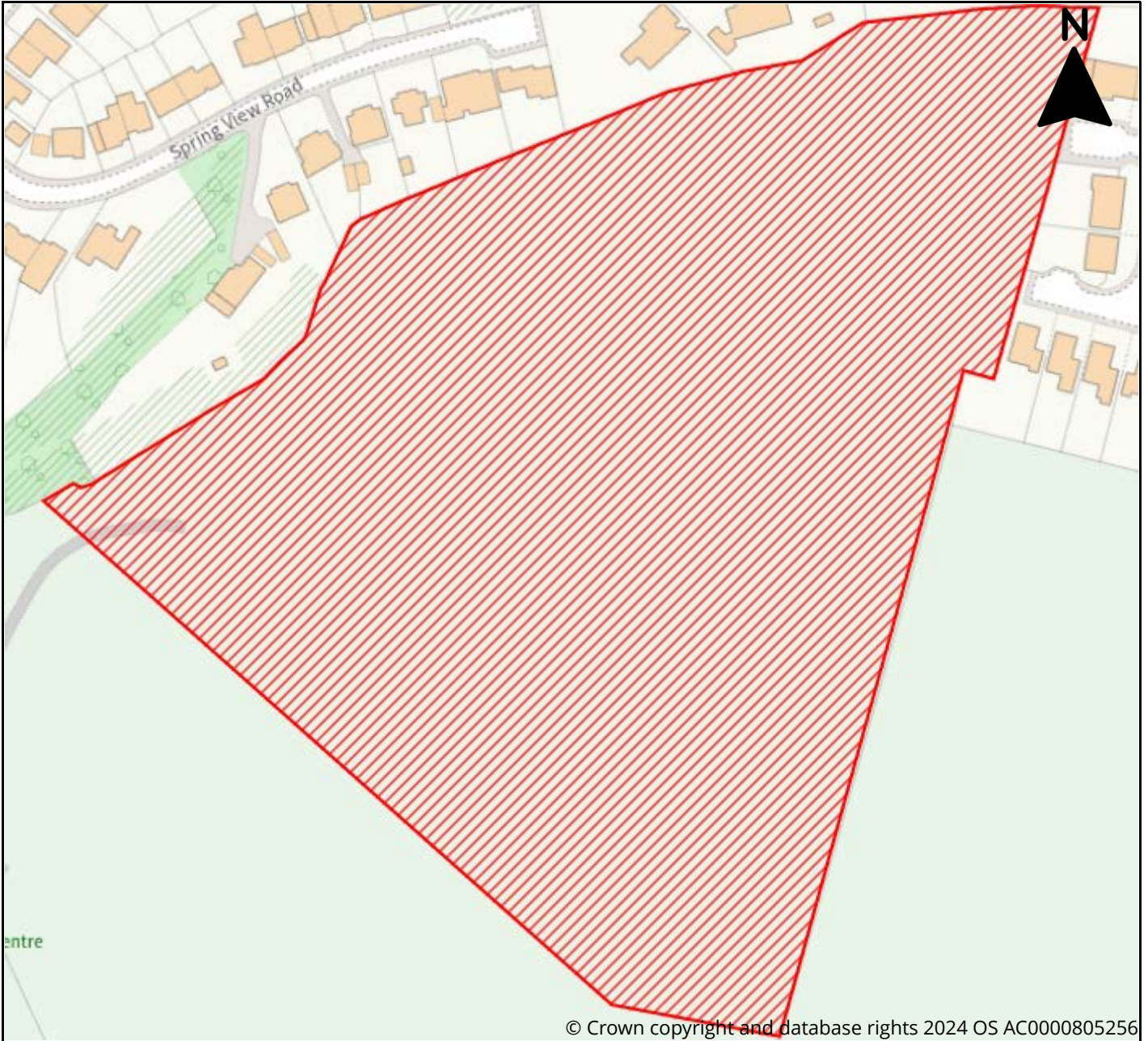
East Herts District Plan Review Call for Sites 2024



Site Information	
Reference	1d828671-366f-4da7-af69-654844b35c3d
SLAA Ref	05/24/011
Site Name	Land east of Crane Mead
Address	Land east of Crane Mead, Ware
Total Area (ha)	3.2
Development Area (ha)	3.2
Proposed Use	Residential, Affordable Housing



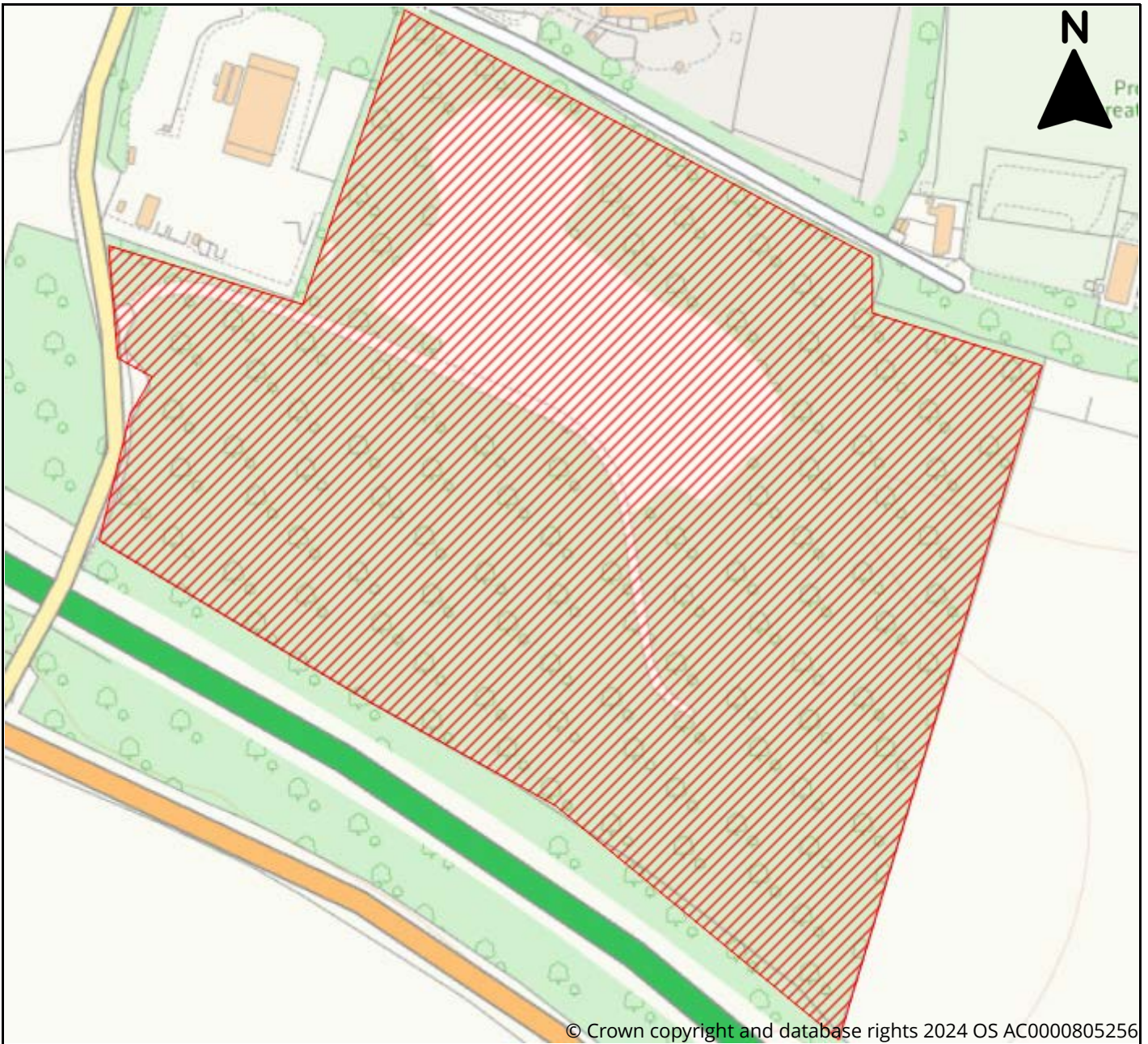
East Herts District Plan Review Call for Sites 2024



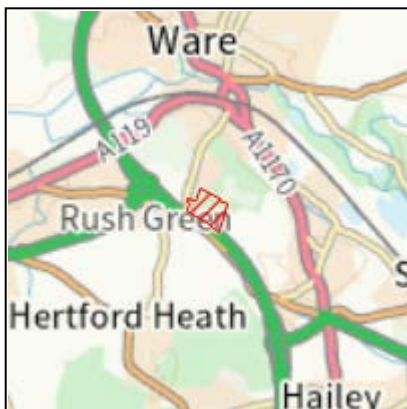
Site Information	
Reference	e883d98d-5522-4da4-9146-f3c0d147cfac
SLAA Ref	05/24/012
Site Name	Land at Chadwell Springs Golf Course, within title number HD463486
Address	Chadwell Spring Golf Centre, Hertford Road, Ware, SG12 9LE
Total Area (ha)	4
Development Area (ha)	2.4
Proposed Use	Residential, Affordable Housing, Renewable Energy, Greenspace



East Herts District Plan Review Call for Sites 2024



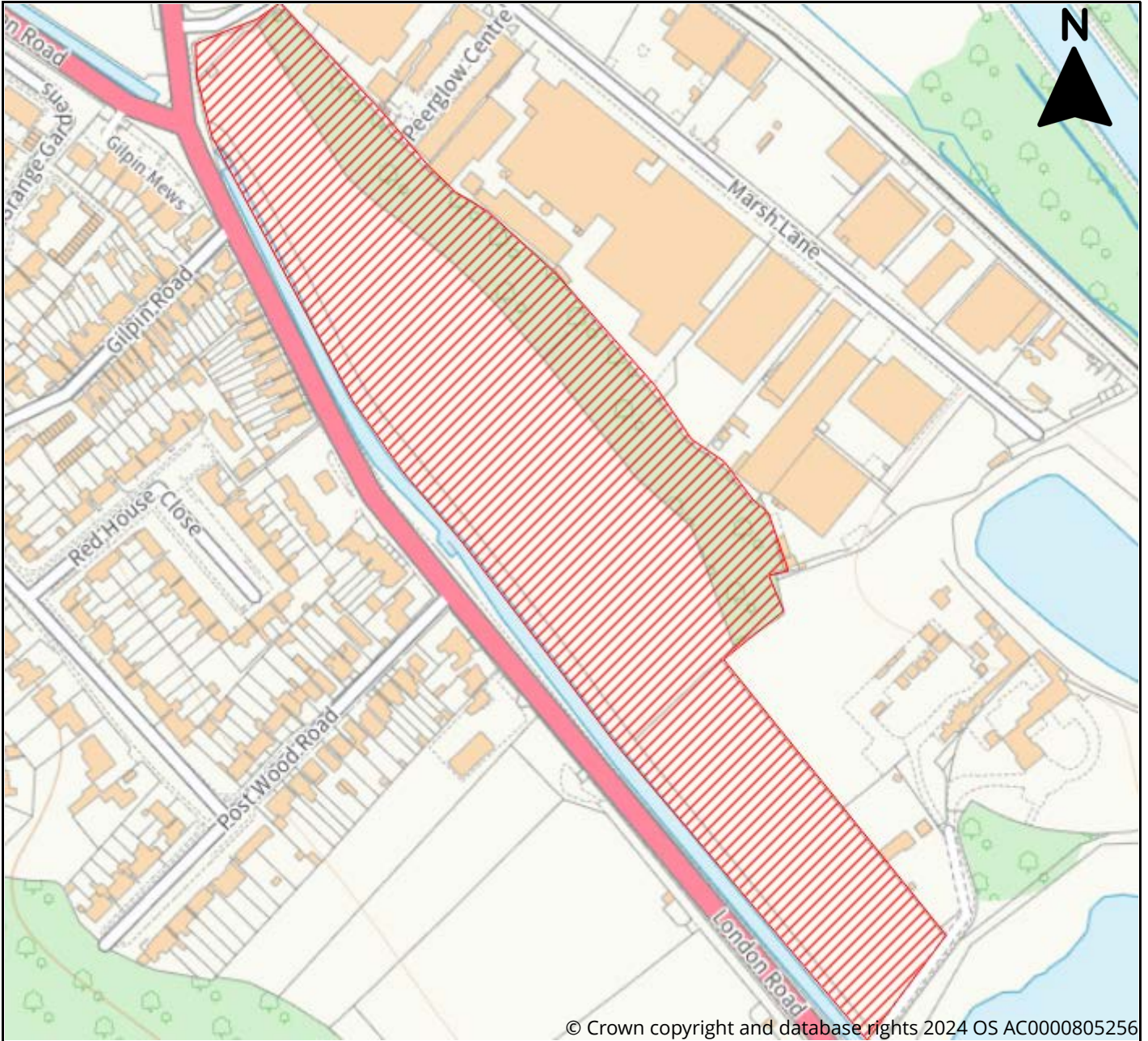
© Crown copyright and database rights 2024 OS AC0000805256



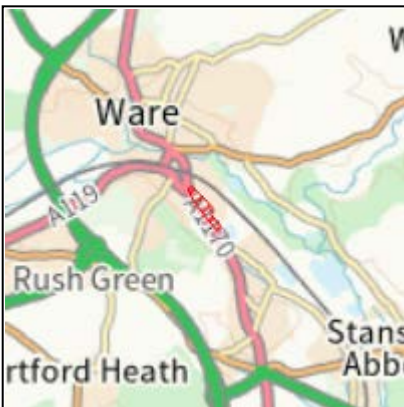
Site Information	
Reference Number	569e80fe-76c5-4542-91c9-234c98c2d08a
SLAA Ref	05/24/013
Site Name	Presdales Pit
Address	Presdales Pit, Hoe Lane, Ware, SG12 9PD
Total Area (ha)	11.5
Development Area (ha)	5.8
Proposed Use	Residential



East Herts District Plan Review Call for Sites 2024



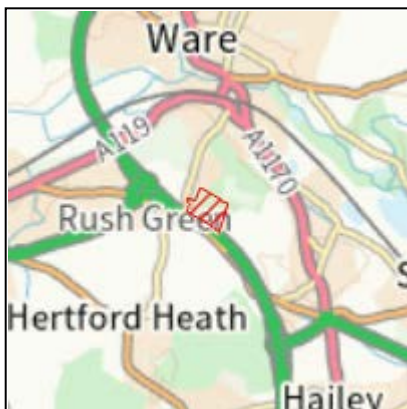
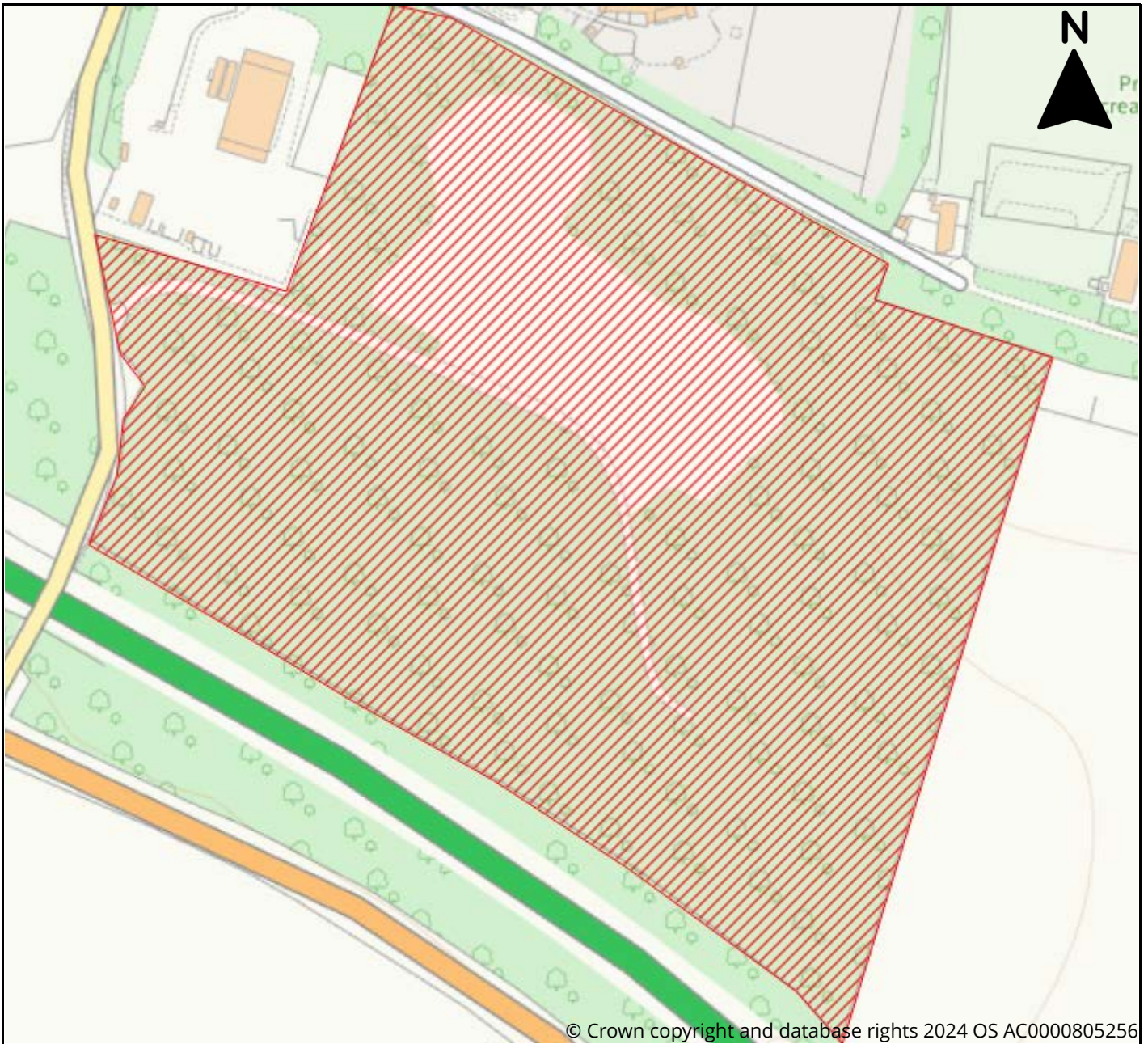
© Crown copyright and database rights 2024 OS AC0000805256



<u>Site Information</u>	
Reference	be4973bf-0b18-4d45-9c24-c34a5675fd0b
SLAA Ref	05/24/014
Site Name	Land at New River
Address	Land at New River, London Road/Marsh Lane, Ware, SG12 9NH
Total Area (ha)	5.7
Development Area (ha)	3.6
Proposed Use	Residential, Employment, Greenspace, Biodiversity Offset



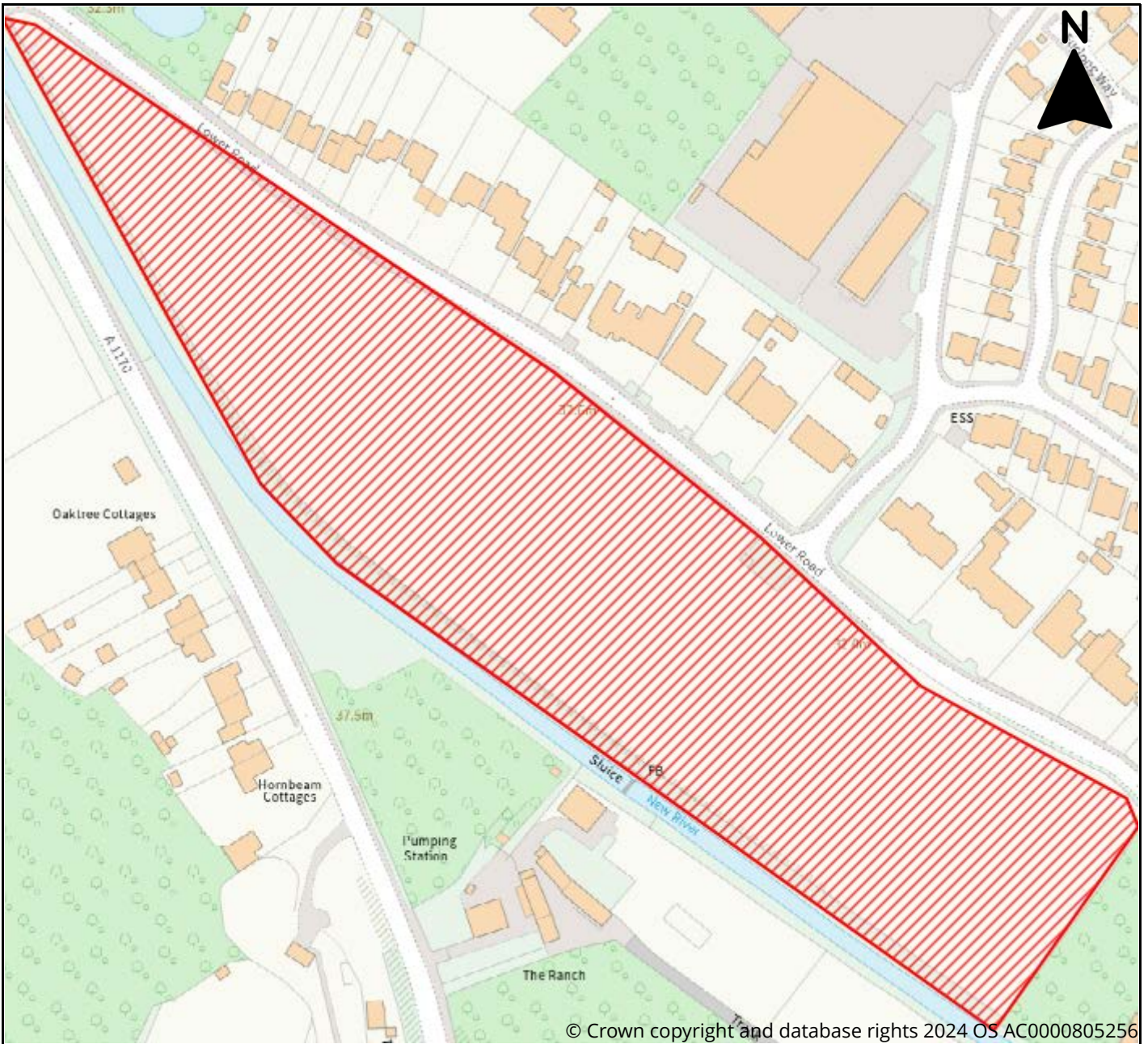
East Herts District Plan Review Call for Sites 2024



Site Information	
Reference	d2fb1b43-a7b2-4c03-bd8a-0fe196140dcc
SLAA Ref	05/24/015
Site Name	Presdales Pit
Address	Presdales Pit, Hoe Lane, Ware, SG12 9PD
Total Area (ha)	11.5
Development Area (ha)	5.8
Proposed Use	Employment



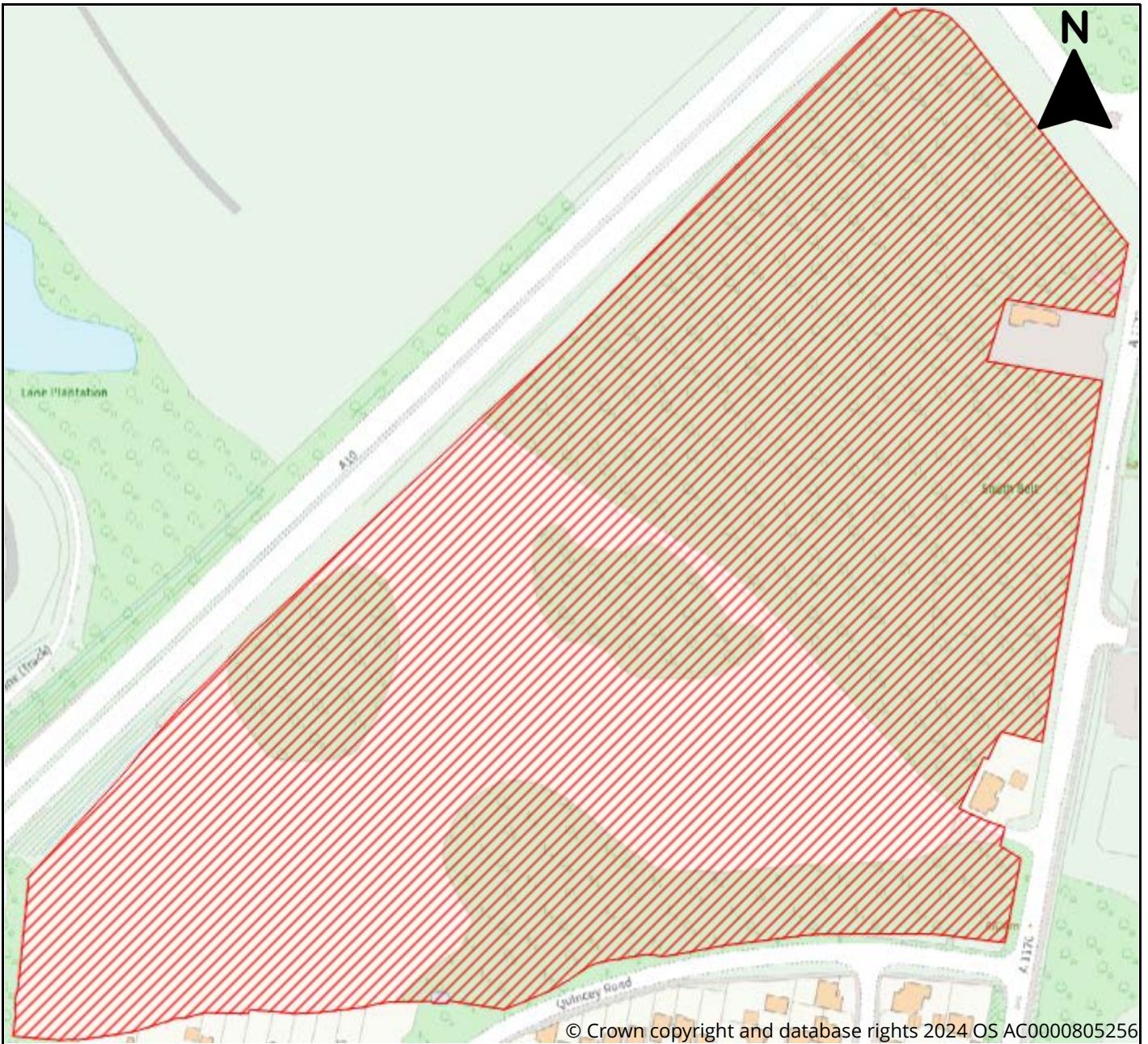
East Herts District Plan Review Call for Sites 2024



Site Information	
Reference	608b872b-079b-48a7-89a7-8c0a25f1e677
SLAA Ref	05/24/016
Site Name	Land at New River, Lower Road
Address	Land at New River, Lower Road, Amwell Hill, SG12 9SZ
Total Area (ha)	3.9
Development Area (ha)	3.4
Proposed Use	Residential, Greenspace, Biodiversity Offset



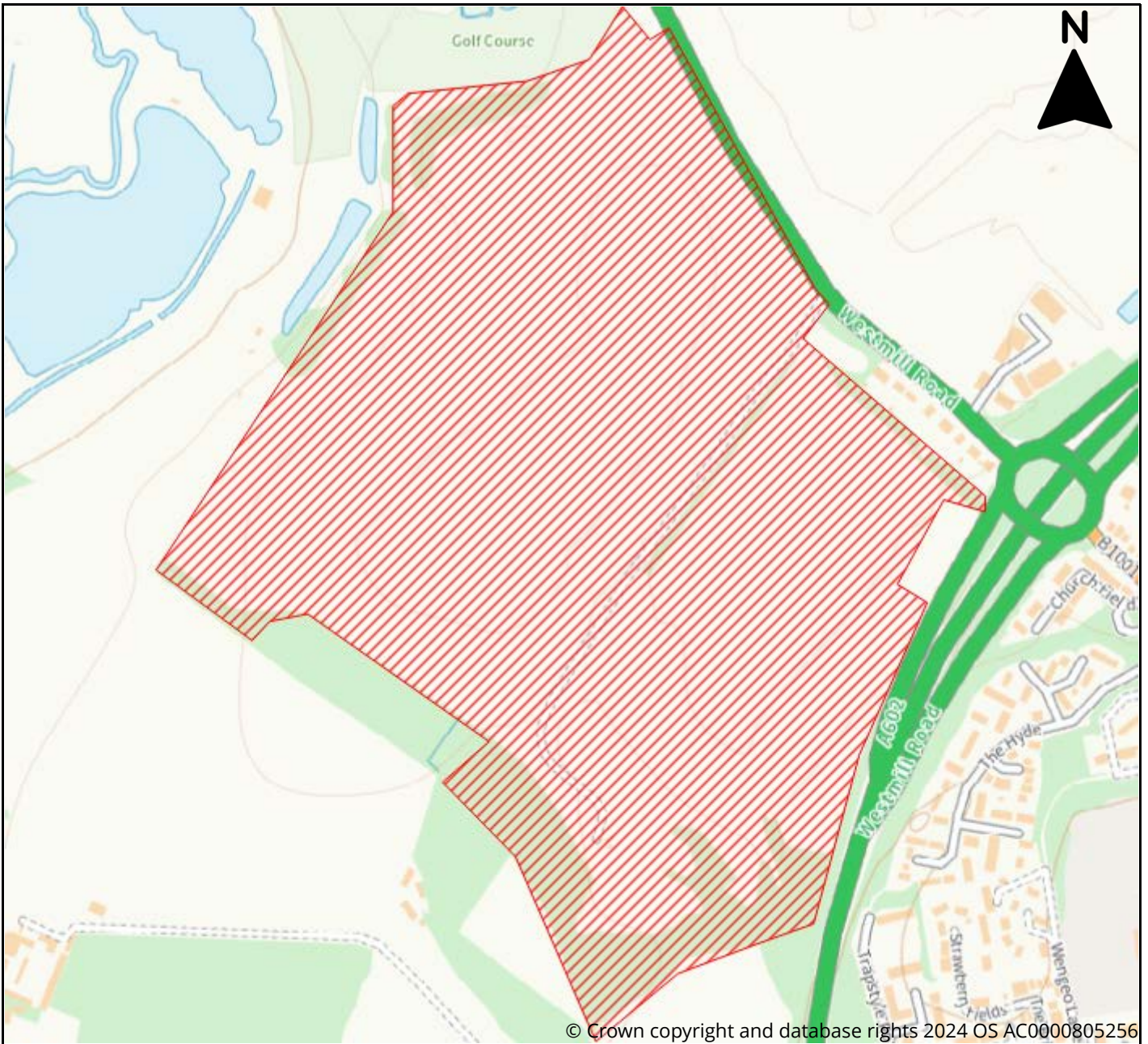
East Herts District Plan Review Call for Sites 2024



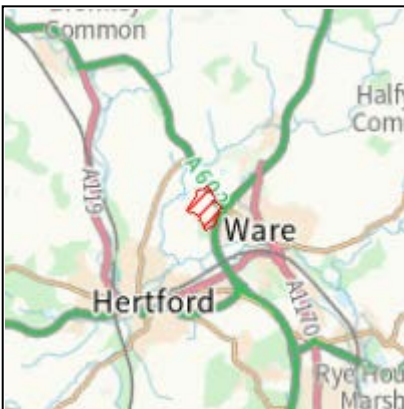
Site Information	
Reference	4af932ce-ddd4-4bad-90e4-
SLAA Ref	05/24/017
Site Name	Wadesmill Park
Address	Land off Wadesmill Road, Ware, SG12 0UQ
Total Area (ha)	9.8
Development Area (ha)	4.13
Proposed Use	Residential



East Herts District Plan Review Call for Sites 2024



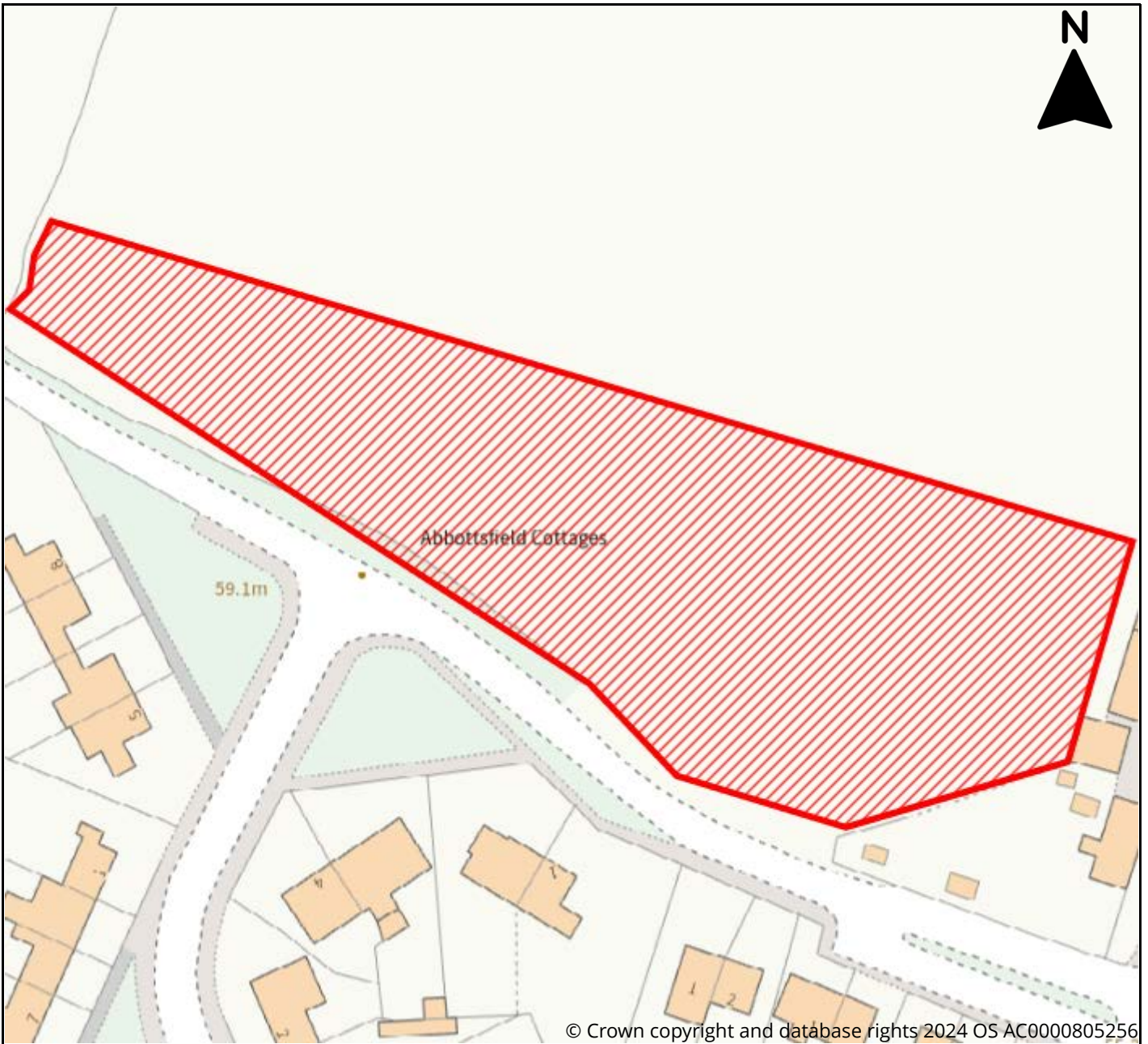
© Crown copyright and database rights 2024 OS AC0000805256



Site Information	
Reference	b6b554d4-4387-4ddd-b357-5579cbb2dc9e
SLAA Ref	05/24/018
Site Name	Former Brazier Landfill Site
Address	Land off Westmill Road, Ware
Total Area (ha)	55.84
Development Area (ha)	35.61
Proposed Use	Employment



East Herts District Plan Review Call for Sites 2024



© Crown copyright and database rights 2024 OS AC0000805256

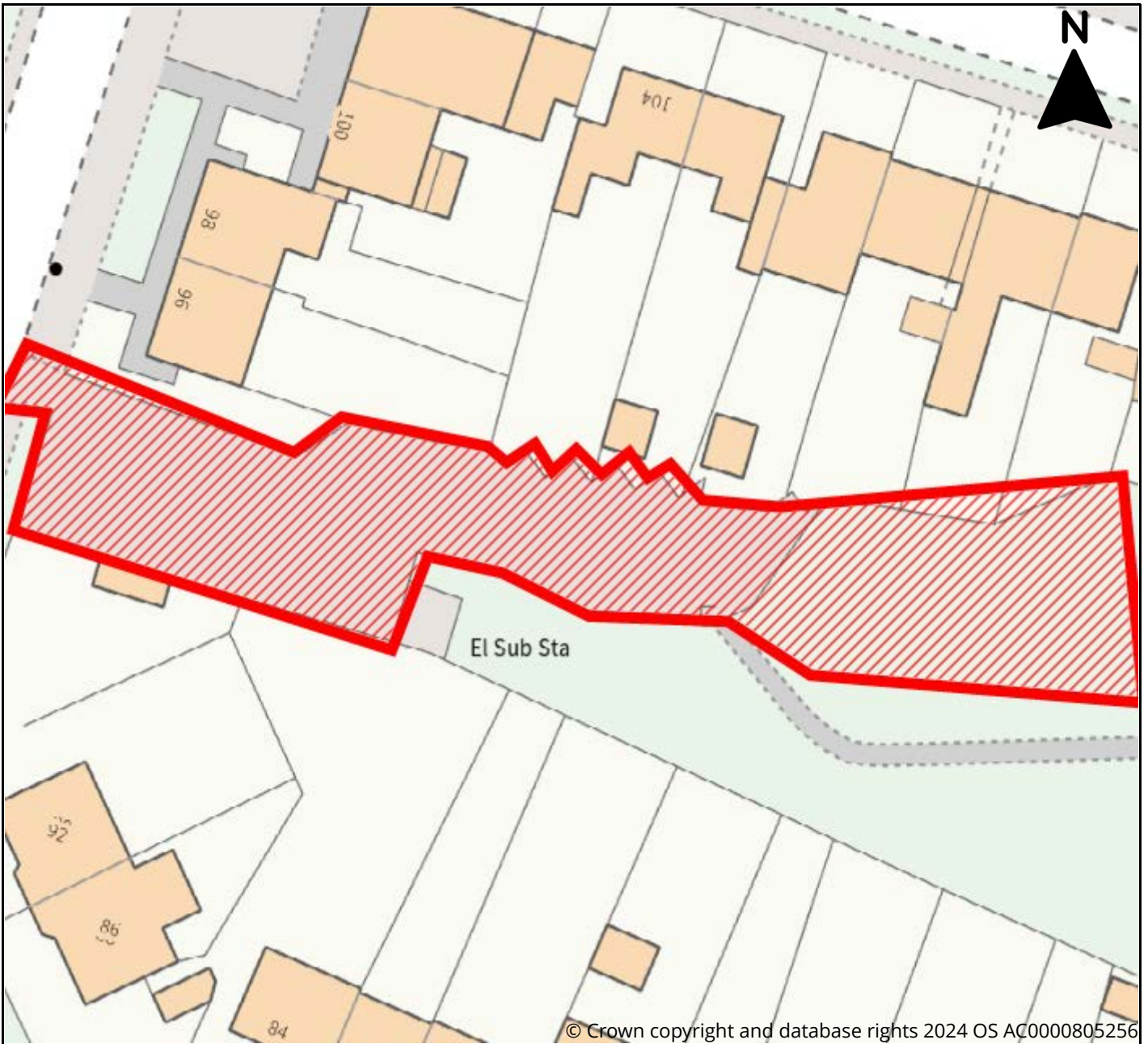


Site Information

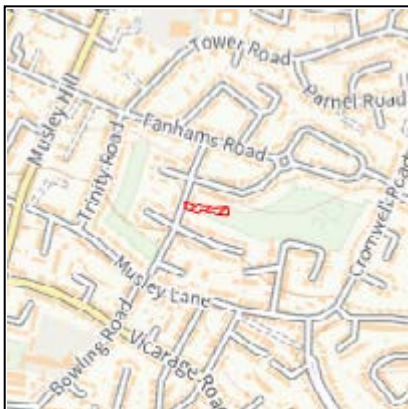
Reference	bad6a776-33c7-4227-befc-f09dc9a509c0
SLAA Ref	05/24/019
Site Name	Land adjacent to Appleton Farm Land
Address	Adjacent to Appleton Farm, Babbs Green, Wareside SG12 7RX
Total Area (ha)	0.7
Development Area (ha)	0.7
Proposed Use	Residential, Affordable Housing



East Herts District Plan Review Call for Sites 2024



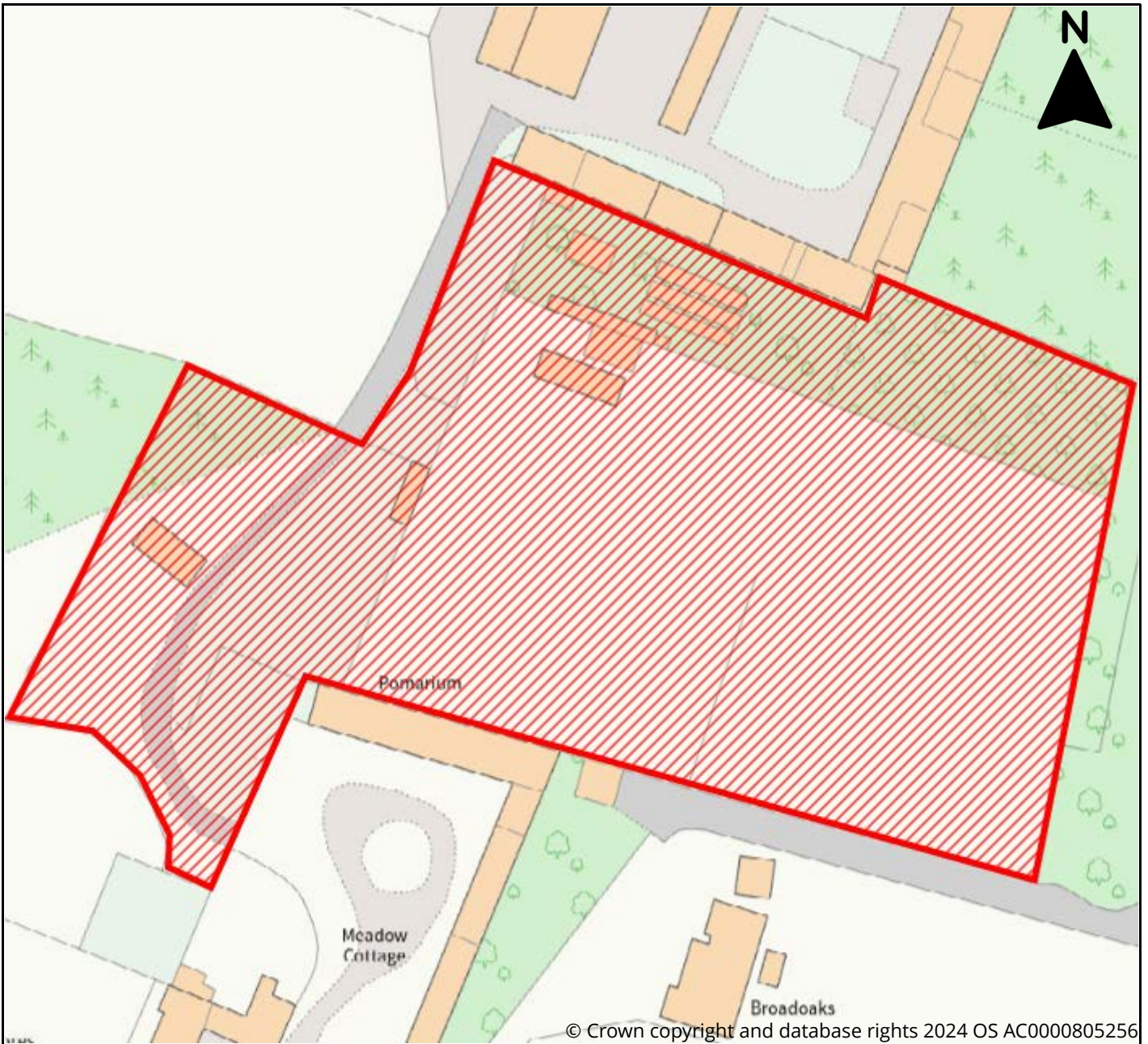
© Crown copyright and database rights 2024 OS AC0000805256



Site Information	
Reference	1b255ae0-db10-4257-9b22-703c1012cf36
SLAA Ref	05/24/020
Site Name	Land at King George Road, Former Garage and Community Hall Site
Address	Land at King George Road, Former Garage and Community Hall Site, Ware
Total Area (ha)	0.2
Development Area (ha)	0.2
Proposed Use	Residential, Biodiversity Offset



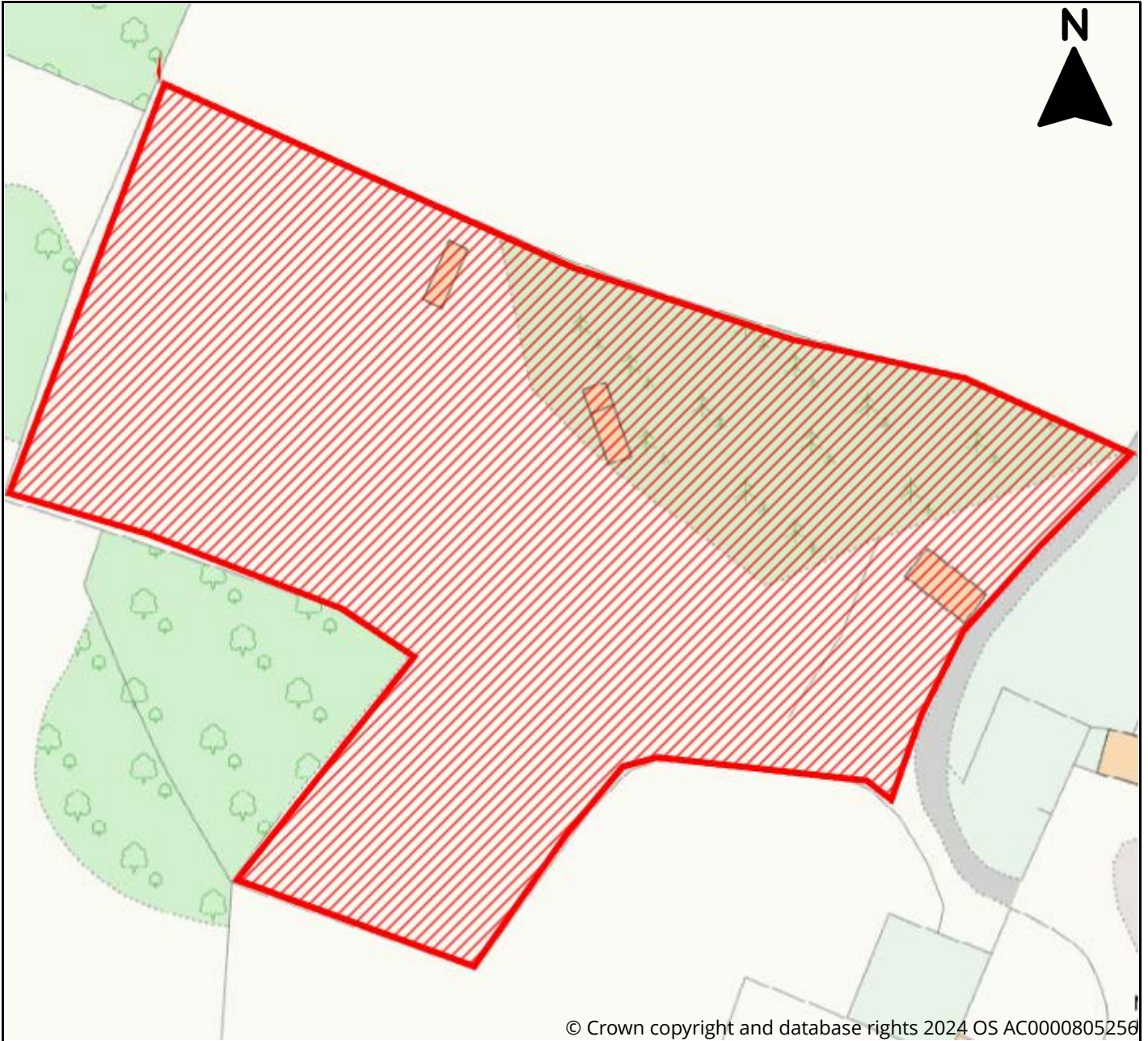
East Herts District Plan Review Call for Sites 2024



Site Information	
Reference	10a3b457-49c5-4209-b0af-e8ccc45e1947
SLAA Ref	05/24/021
Site Name	Pomarium
Address	Pomarium, Ware Park, Ware, Hertford, SG12 0DX
Total Area (ha)	1
Development Area (ha)	1
Proposed Use	Residential



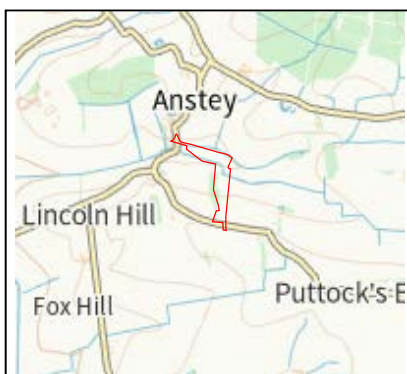
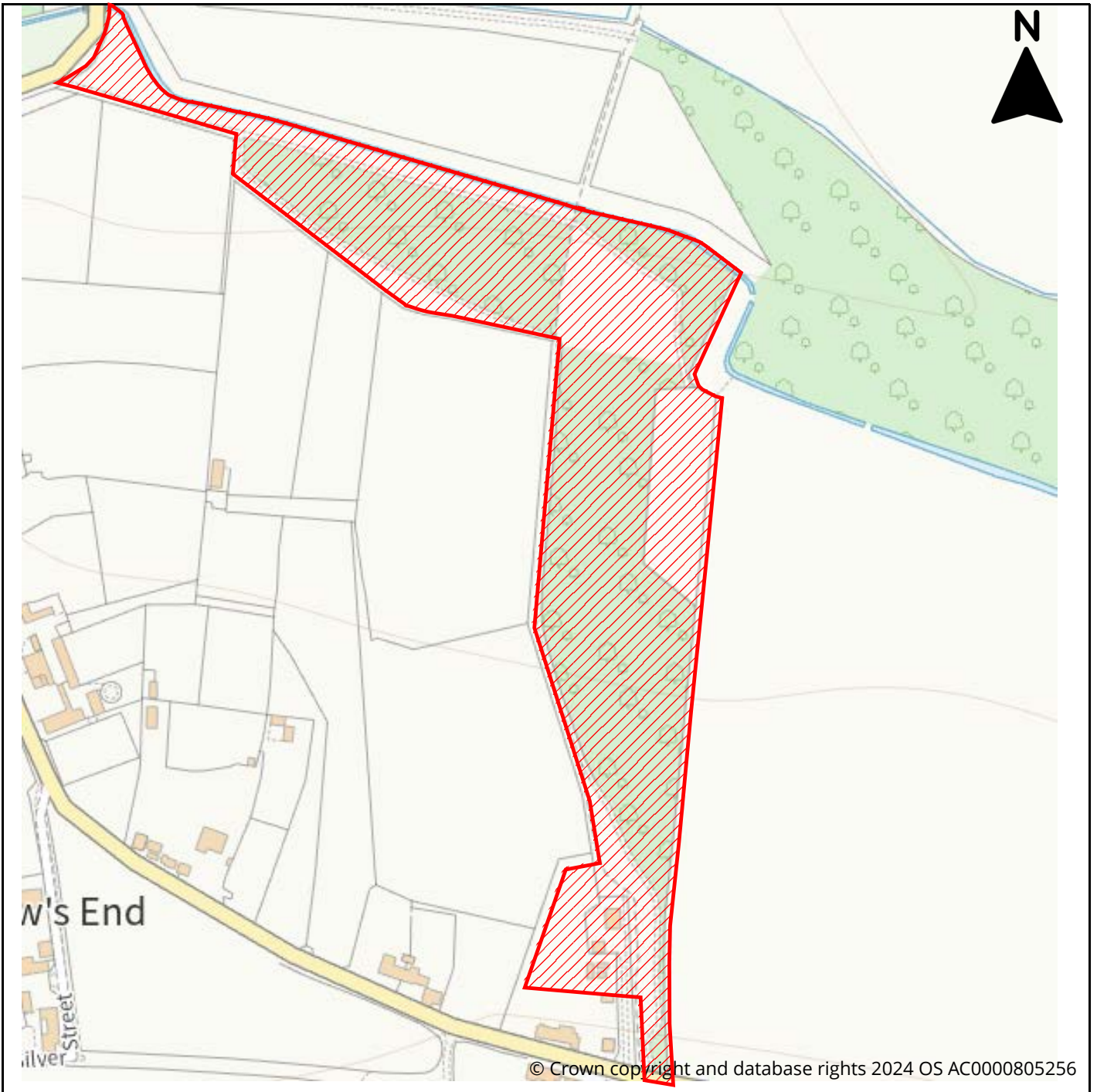
East Herts District Plan Review Call for Sites 2024



Site Information	
Reference	40698122-212b-46c7-b5d1-ffeb41bfa085
SLAA Ref	05/24/022
Site Name	Land Adjacent to The Pomarium
Address	Pomarium, Ware Park, Ware, SG12 0DX
Total Area (ha)	2
Development Area (ha)	2
Proposed Use	Residential



East Herts District Plan Review Call for Sites 2024



Site Information	
Reference	70dc9819-1655-4d44-92fb-c3154c1885cb
SLAA Ref	06/24/001
Site Name	N/A
Address	The Old Bell, Anstey, SG9 0DA
Total Area (ha)	4
Development Area (ha)	4
Proposed Use	Residential, Affordable Housing, Mixed Use, Other Use



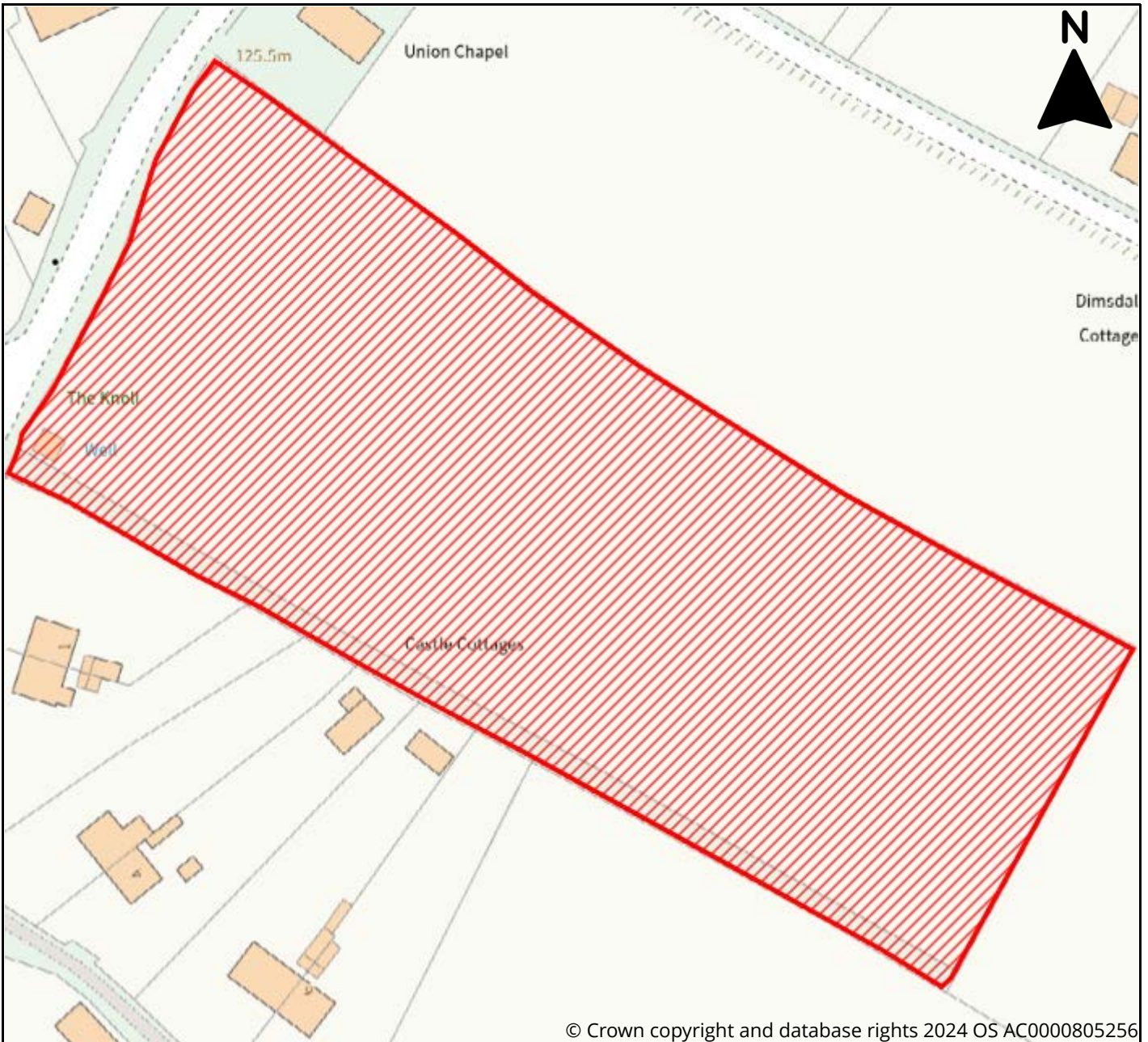
East Herts District Plan Review Call for Sites 2024



Site Information	
Reference	055ad6b5-0cd1-43eb-b5af-25bb054f373e
SLAA Ref	06/24/002
Site Name	N/A
Address	Land at St. Geroges End, Anstey, Ware, SG9 0BY
Total Area (ha)	0.75
Development Area (ha)	0.35
Proposed Use	Residential



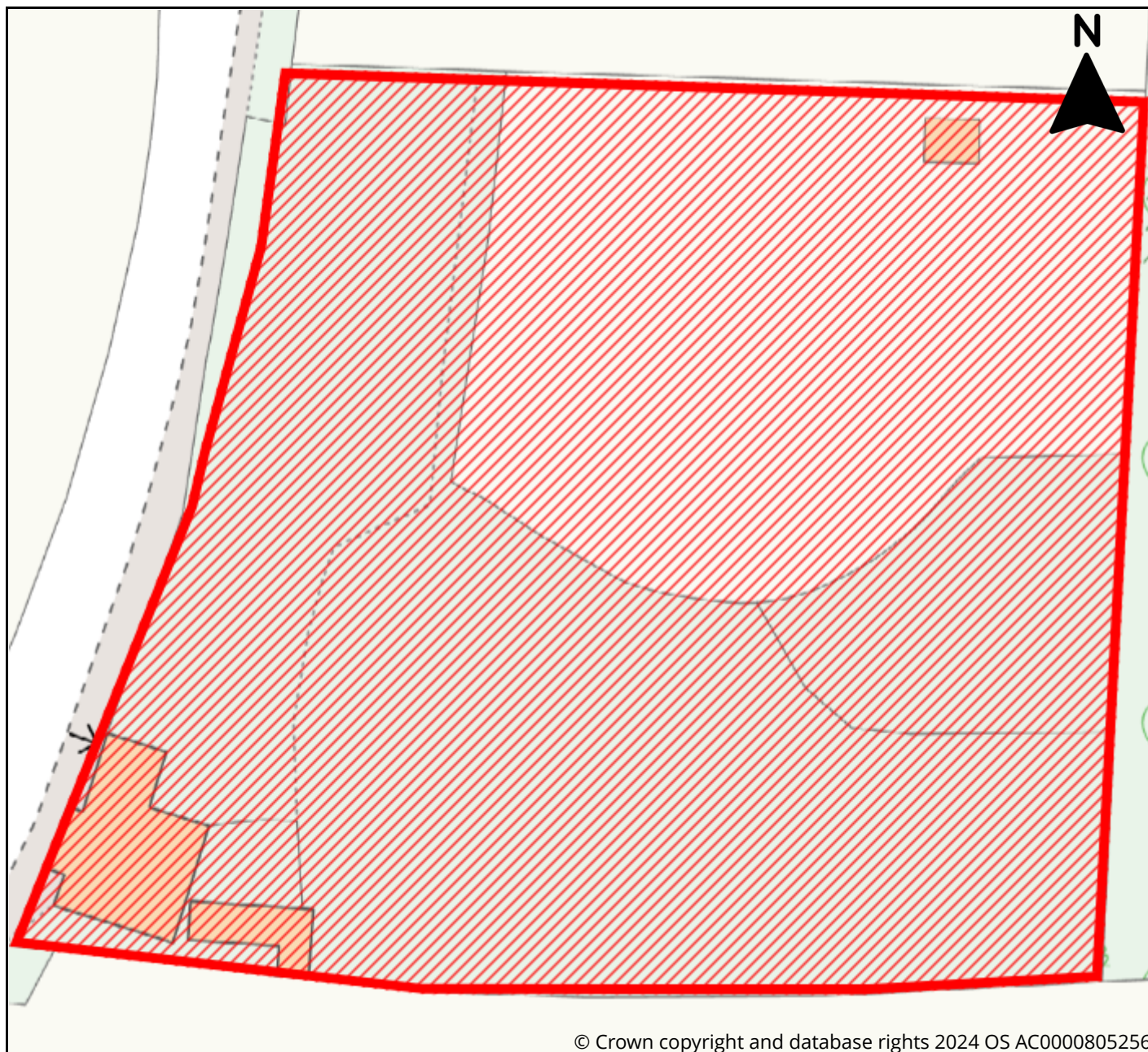
East Herts District Plan Review Call for Sites 2024



Site Information	
Reference	405542a3-1f72-4d8b-b797-067a6e1deec4
SLAA Ref	06/24/003
Site Name	Anstey Paddock
Address	Land East of Cheapside, Anstey
Total Area (ha)	1.19
Development Area (ha)	1.19
Proposed Use	Residential, Affordable Housing



East Herts District Plan Review Call for Sites 2024



© Crown copyright and database rights 2024 OS AC0000805256

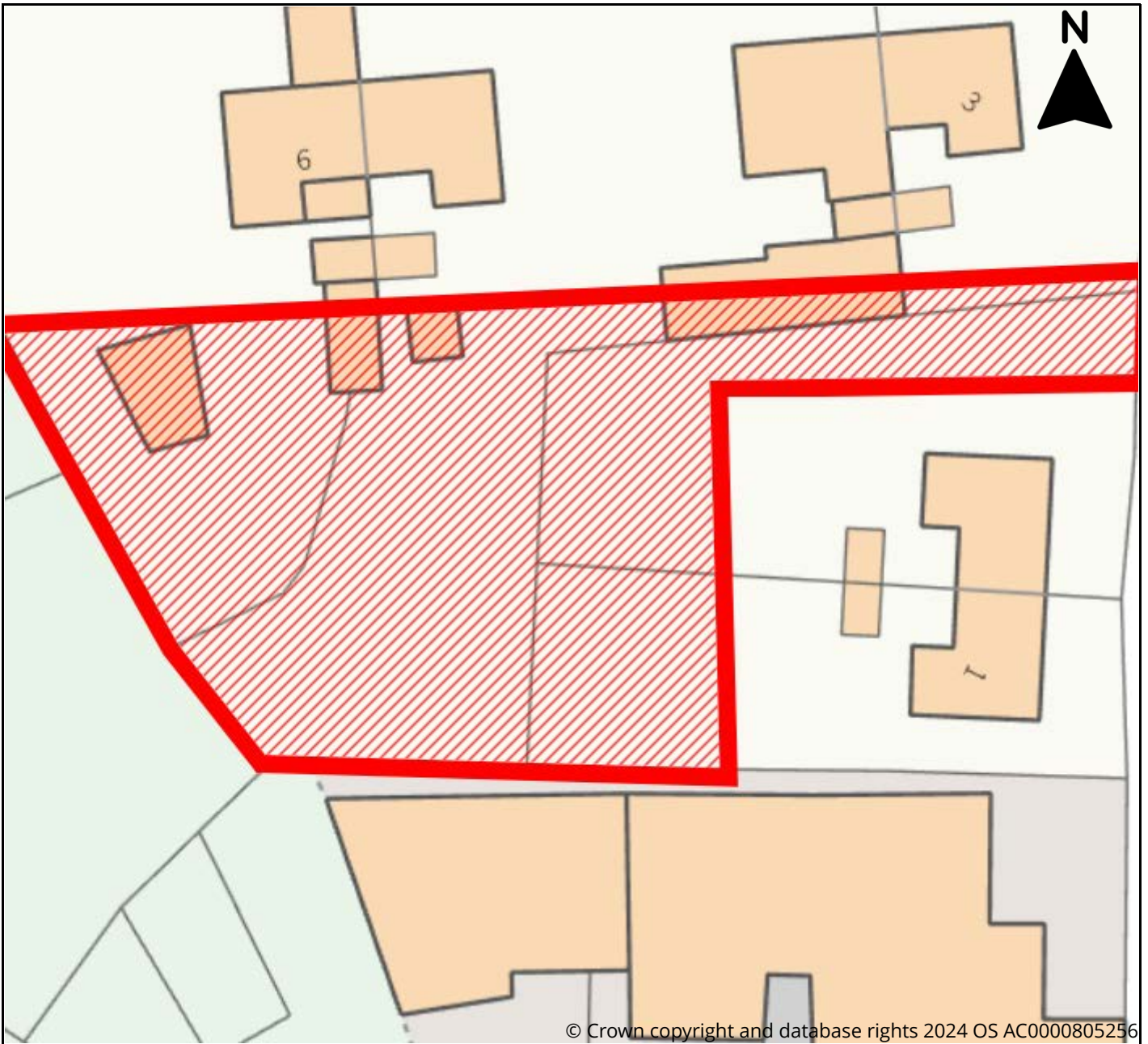


Site Information

Reference	a3fc6823-e0e4-4e07-b083-c9a0affc3862
SLAA Ref	07/24/001
Site Name	The Jolly Waggoners
Address	The Jolly Waggoners, Widford Road, Much Hadham, SG10 6EZ
Total Area (ha)	0.79
Development Area (ha)	0.4
Proposed Use	Residential



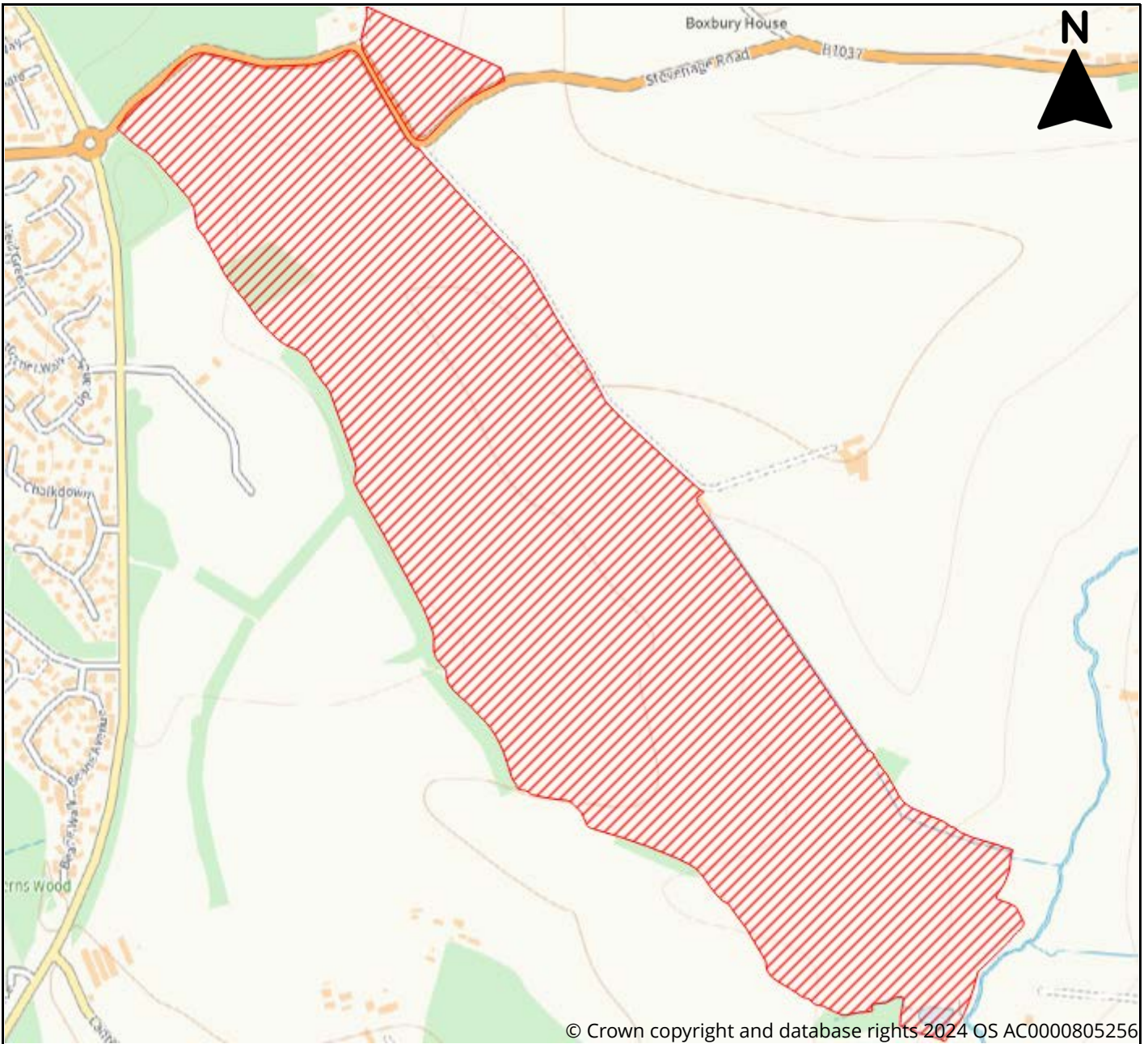
East Herts District Plan Review Call for Sites 2024



Site Information	
Reference	b62bab15-7efe-4c57-9a00-96ee2b886e59
SLAA Ref	07/24/002
Site Name	Land to Rear of 1-6 The Glebe
Address	Land to Rear of 1-6 The Glebe, School Lane, Ardeley
Total Area (ha)	0.06
Development Area (ha)	0.06
Proposed Use	Residential



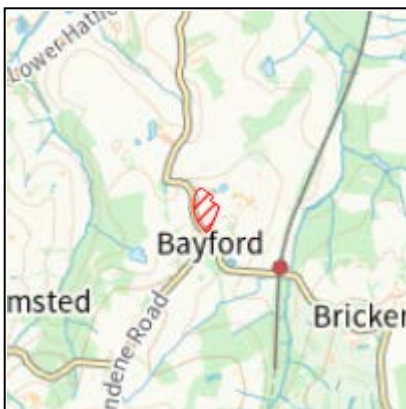
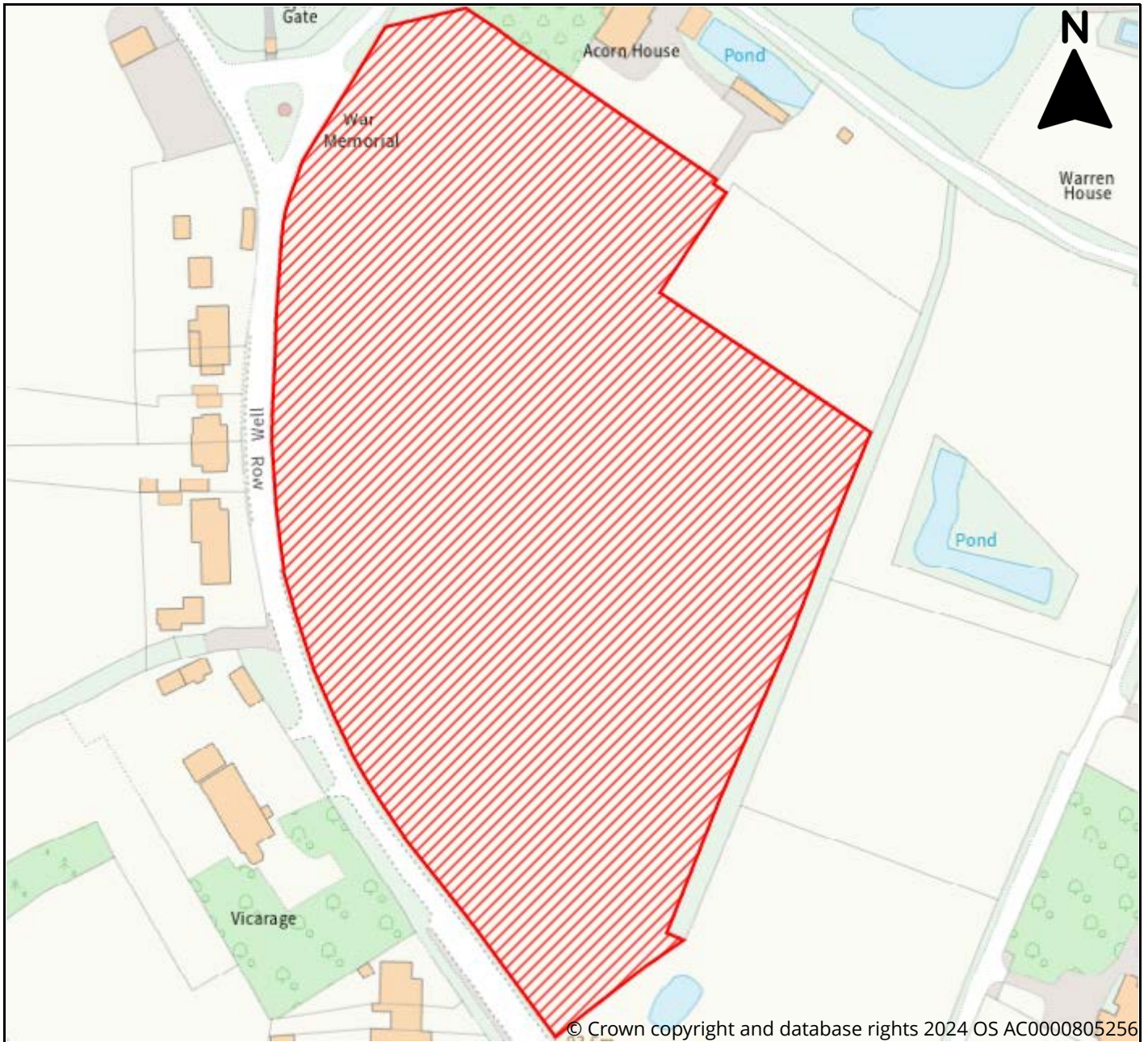
East Herts District Plan Review Call for Sites 2024



Site Information	
Reference	171451c0-7912-4535-8699-9ab4b8c7f914
SLAA Ref	08/24/001
Site Name	Land East of Stevenage
Address	Land South of Stevenage Road, Aston End, SG2 7HH
Total Area (ha)	65
Development Area (ha)	26
Proposed Use	Residential, Affordable Housing, Specialist Residential, Leisure & Recreation, Renewable Energy, Greenspace, Biodiversity Offset



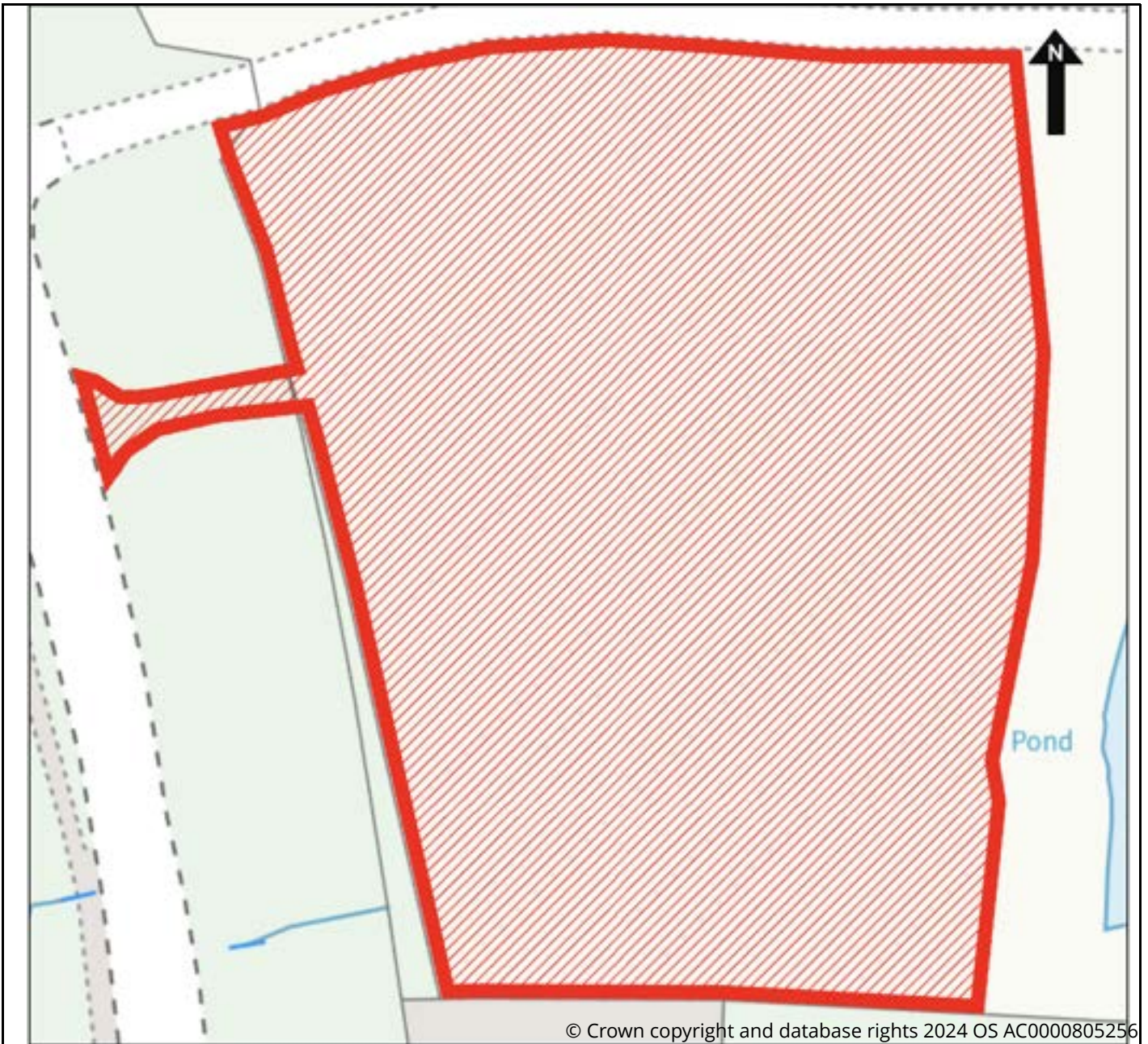
East Herts District Plan Review Call for Sites 2024



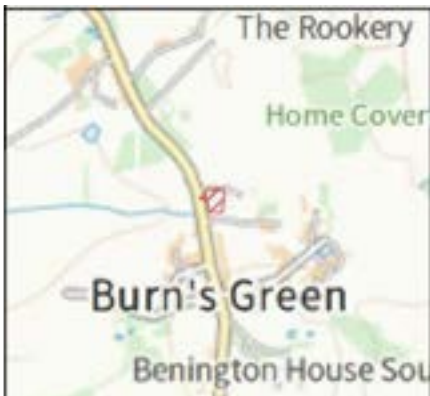
Site Information	
Reference	1fce20d8-6dfe-4b18-9598-722d2ad27215
SLAA Ref	09/24/001
Site Name	Land at Church Lane
Address	Land at Church Lane, Church Lane, Bayford, SG13 8PP
Total Area (ha)	3.3
Development Area (ha)	2.95
Proposed Use	Residential



East Herts District Plan Review Call for Sites 2024



© Crown copyright and database rights 2024 OS AC0000805256



Site Information

Reference Number	c35d46c2-42bc-46fc-9760-7f7edfaf09c8
SLAA Ref	10/24/001
Site Name	Lingfields House
Address	Lingfields House, Whempstead Road, Benington, Stevenage,
Total Area (ha)	SG2 7BX
Development Area (ha)	0.26
Proposed Use	Residential



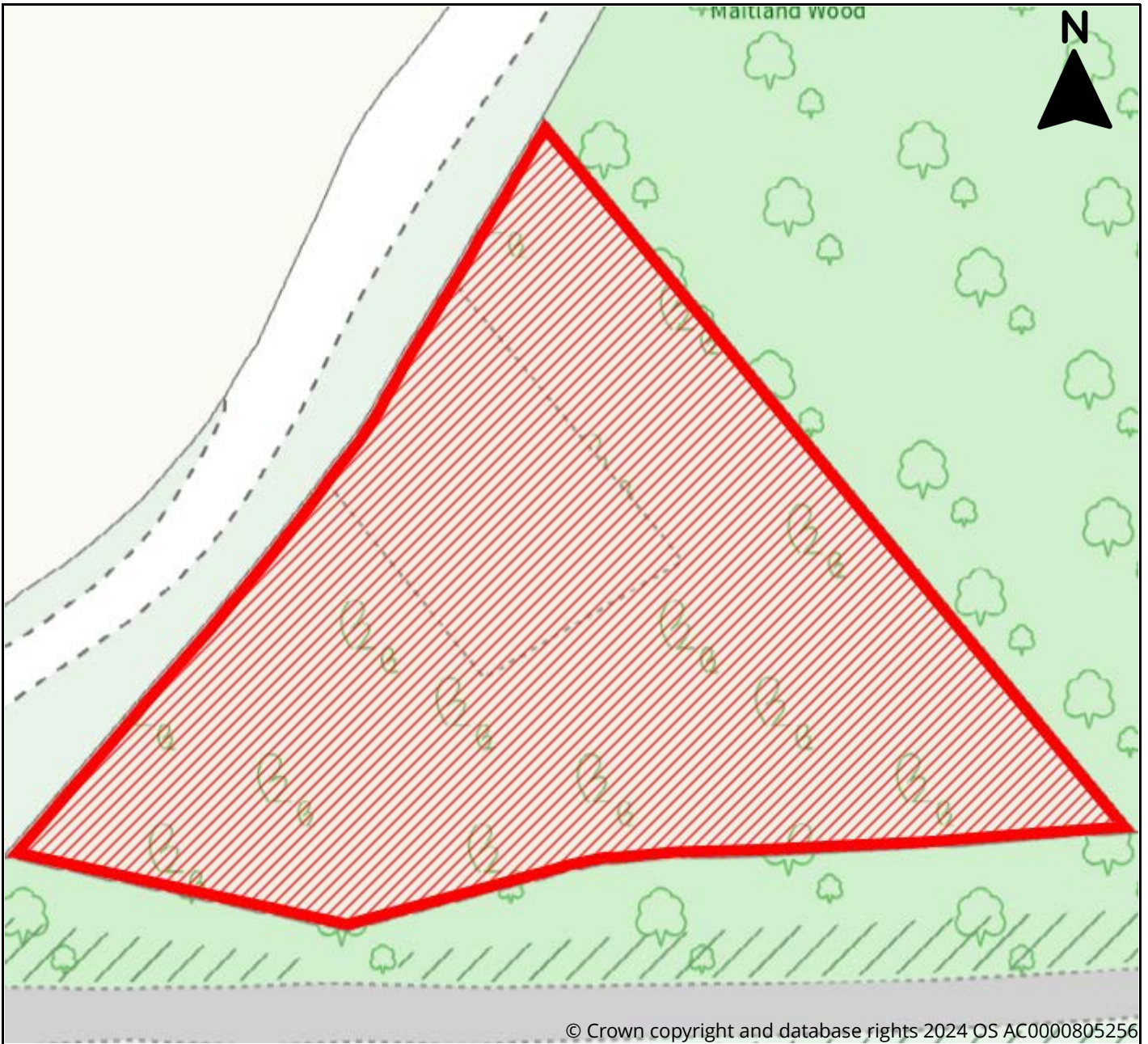
East Herts District Plan Review Call for Sites 2024



Site Information	
Reference	ed09ae43-e979-4ca8-89e0-49a0e785c230
SLAA Ref	10/24/002
Site Name	Land at Benington Bury Stud Farm
Address	Walkern Road, Benington, Stevenage, SG2 7LN
Total Area (ha)	1
Development Area (ha)	1
Proposed Use	Residential, Affordable Housing



East Herts District Plan Review Call for Sites 2024



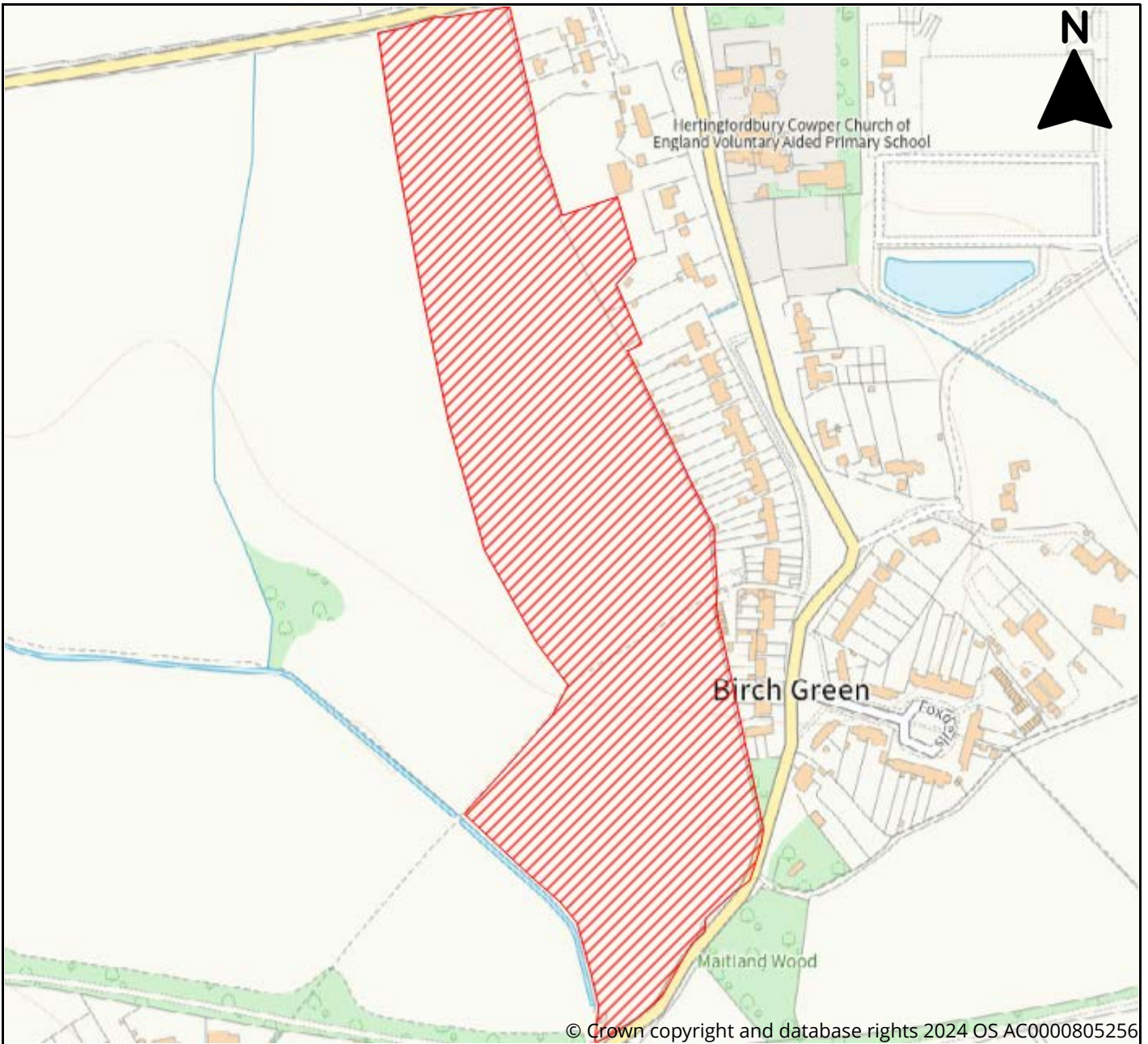
© Crown copyright and database rights 2024 OS AC0000805256



Site Information	
Reference	7f2e64f0-d451-48c8-a713-35733d190699
SLAA Ref	11/24/001
Site Name	N/A
Address	Unnamed Road, Birch Green (leading to Pipers End/Chapel Ln from Birch Green), Hertford
Total Area (ha)	0.26
Development Area (ha)	0.26
Proposed Use	Residential, Affordable Housing



East Herts District Plan Review Call for Sites 2024



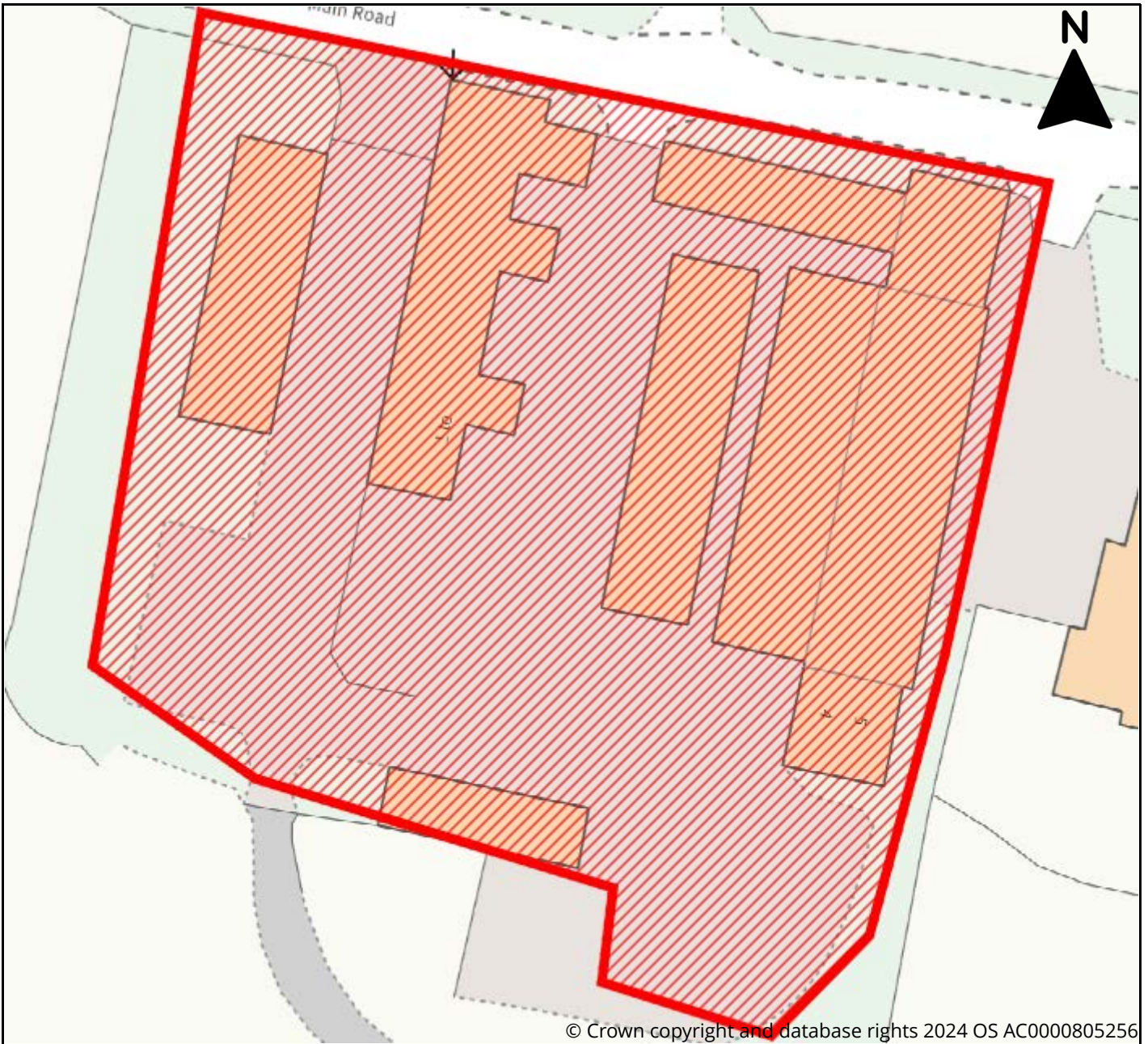
© Crown copyright and database rights 2024 OS AC0000805256



Site Information	
Reference	46cf7067-346f-4b40-aa3a-b3505aa8e3b2
SLAA Ref	11/24/002
Site Name	Land west of Birch Green
Address	Land west of Birch Green, Nr Hertford, SG14 2LR
Total Area (ha)	8.61
Development Area (ha)	8.61
Proposed Use	Residential, Affordable Housing, Specialist Residential, Leisure & Recreation, Greenspace, Biodiversity Offset



East Herts District Plan Review Call for Sites 2024



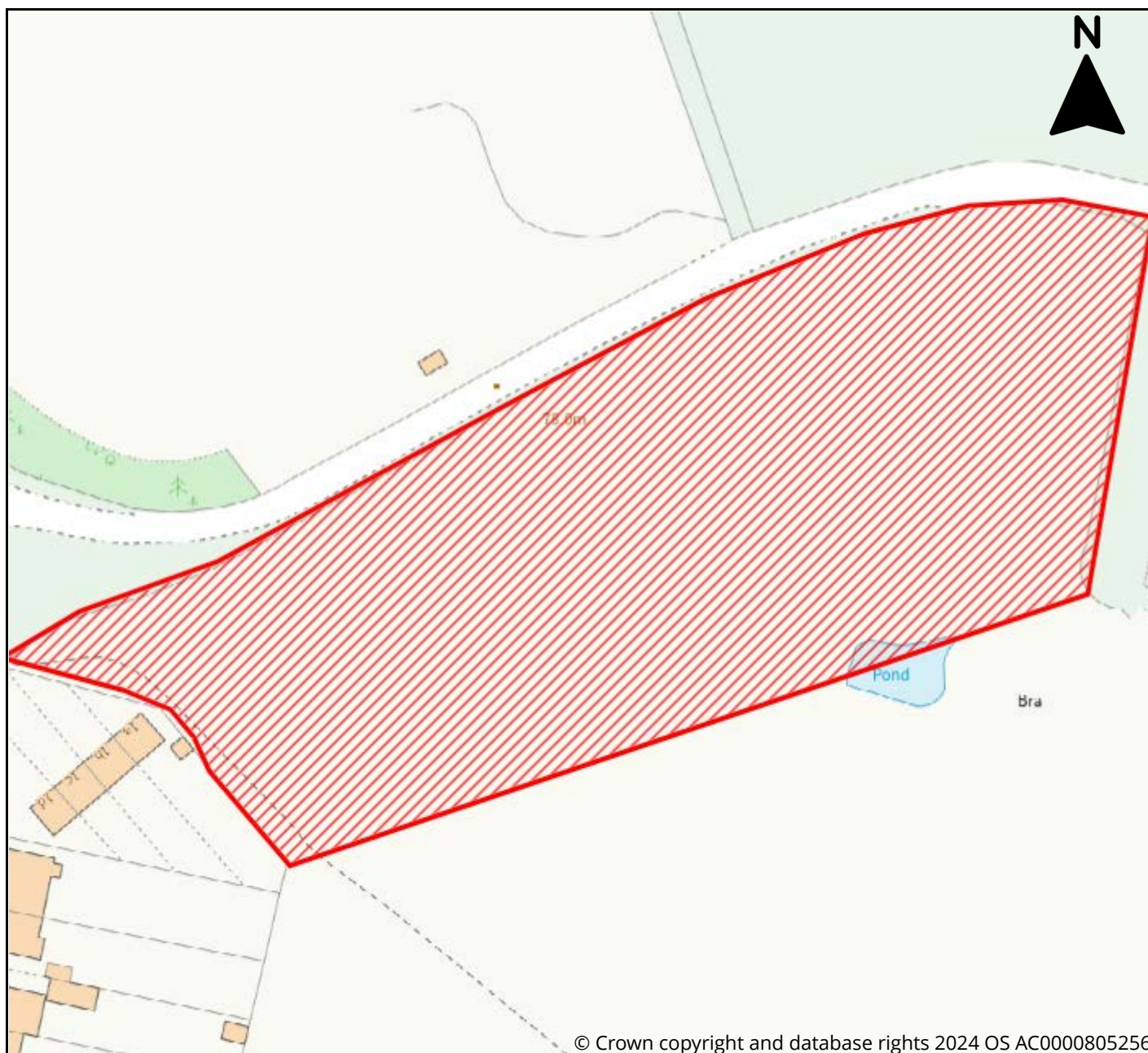
© Crown copyright and database rights 2024 OS AC0000805256



Site Information	
Reference	d58fb66c-41f3-4c4d-8647-3e33e52a3158
SLAA Ref	12/24/001
Site Name	Bramfield Place Farm
Address	Bramfield Place Farm, Main Road, Bramfield, Hertford, SG14 2FD
Total Area (ha)	0.6
Development Area (ha)	0.6
Proposed Use	Employment, Renewable Energy



East Herts District Plan Review Call for Sites 2024



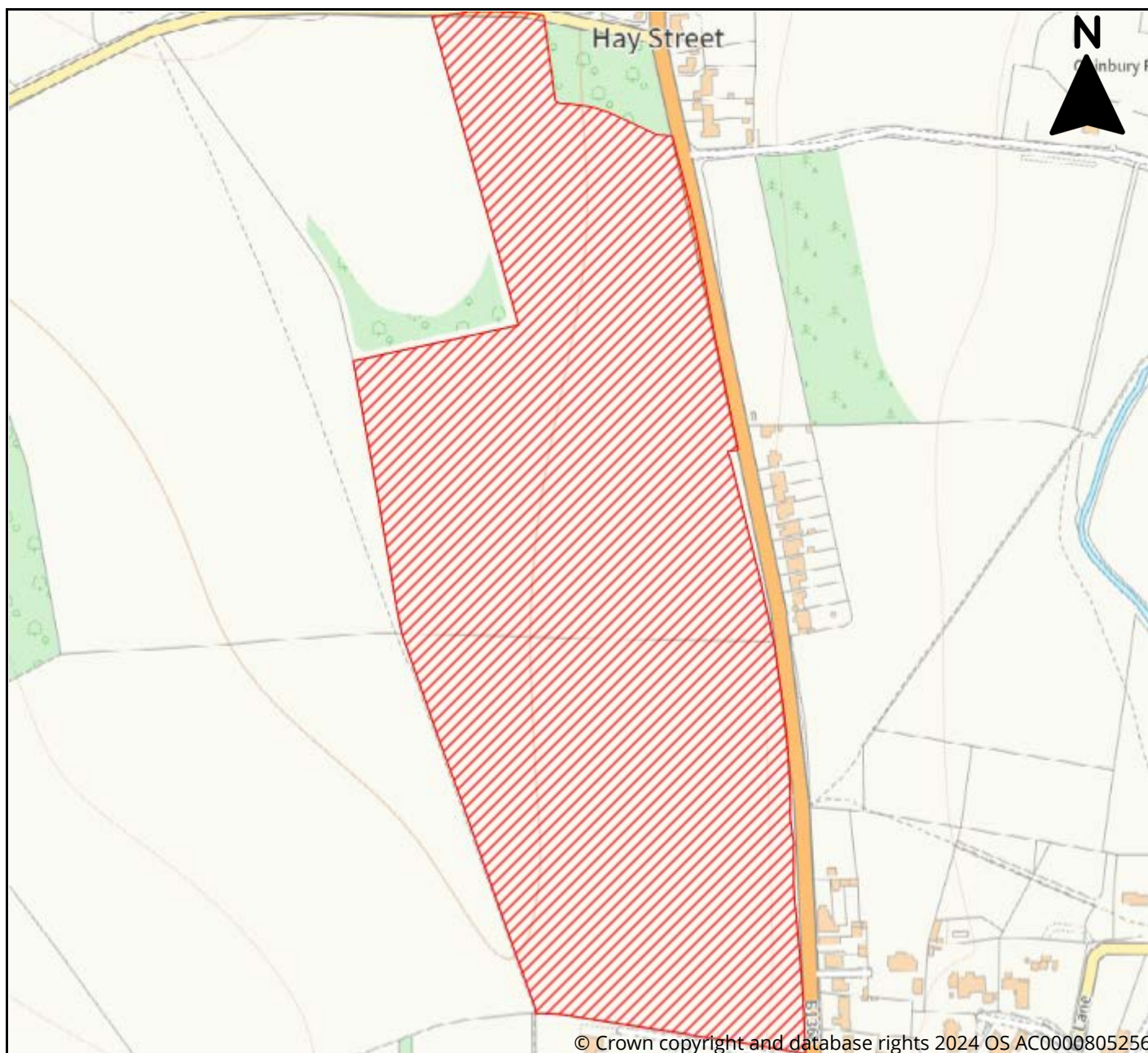
© Crown copyright and database rights 2024 OS AC0000805256



Site Information	
Reference	697bcd42-ac49-4dce-a70f-bd69fc0c6b73
SLAA Ref	12/24/002
Site Name	Land west of Bramfield Place Farm
Address	Land west of Bramfield Place Farm, Main Road, Bramfield, Hertford, SG14 2FD
Total Area (ha)	1.2
Development Area (ha)	0.7
Proposed Use	Residential, Affordable Housing, Renewable Energy



East Herts District Plan Review Call for Sites 2024



© Crown copyright and database rights 2024 OS AC0000805256

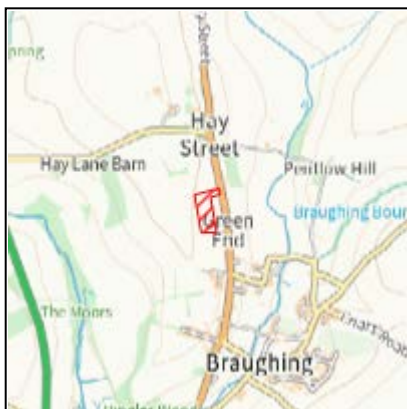
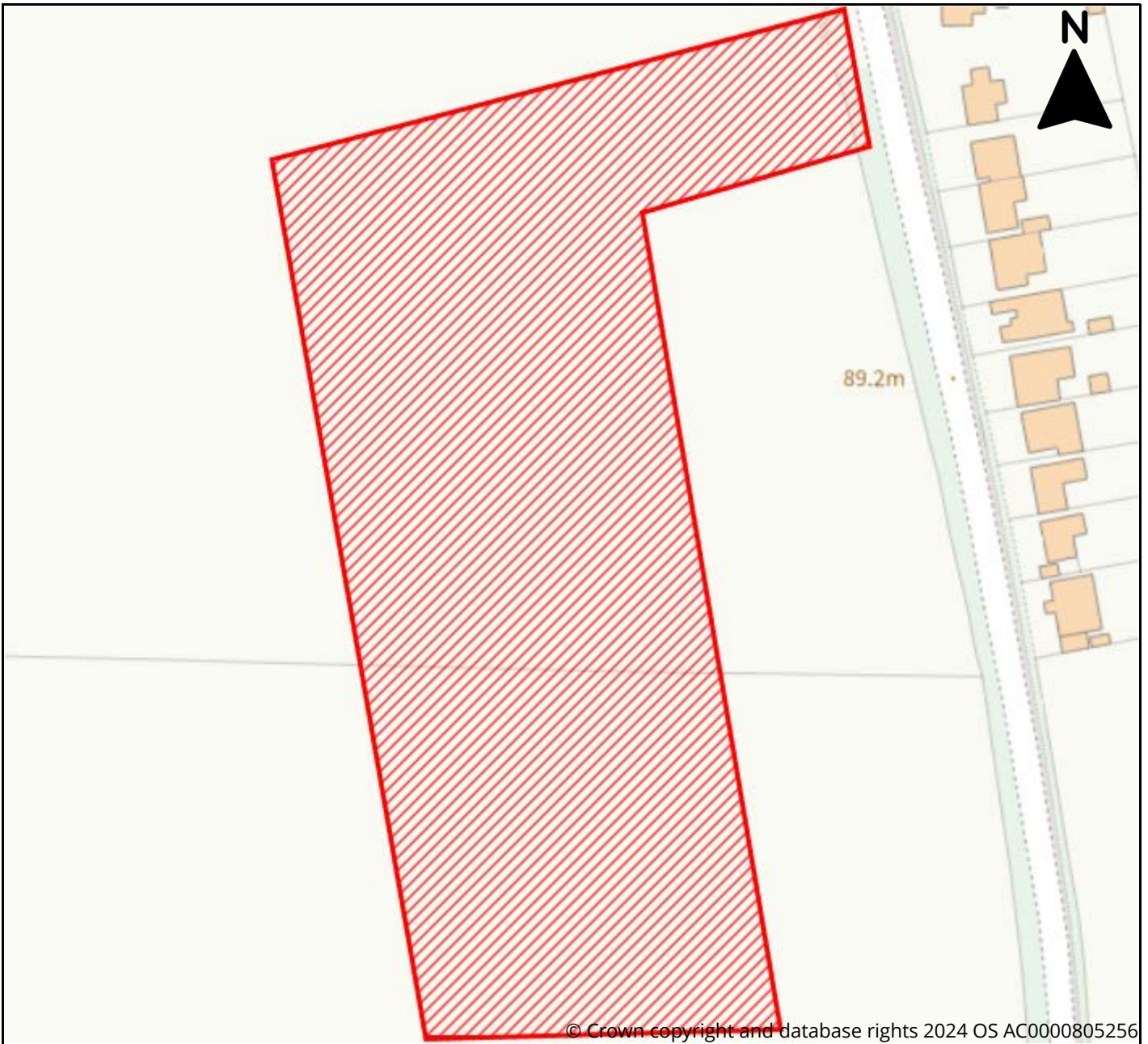


Site Information

Reference	6a39398c-c4ea-4188-94ed-24b97267a49c
SLAA Ref	13/24/001
Site Name	Down Field
Address	Down Field, Green End (B1368), Braughing, Hertfordshire, SG11 2PQ
Total Area (ha)	20
Development Area (ha)	3
Proposed Use	Residential, Affordable Housing, Specialist Residential, Gypsies & Travellers, Travelling Show, Park Homes, Retail, Employment, Renewable Energy, Mixed Use



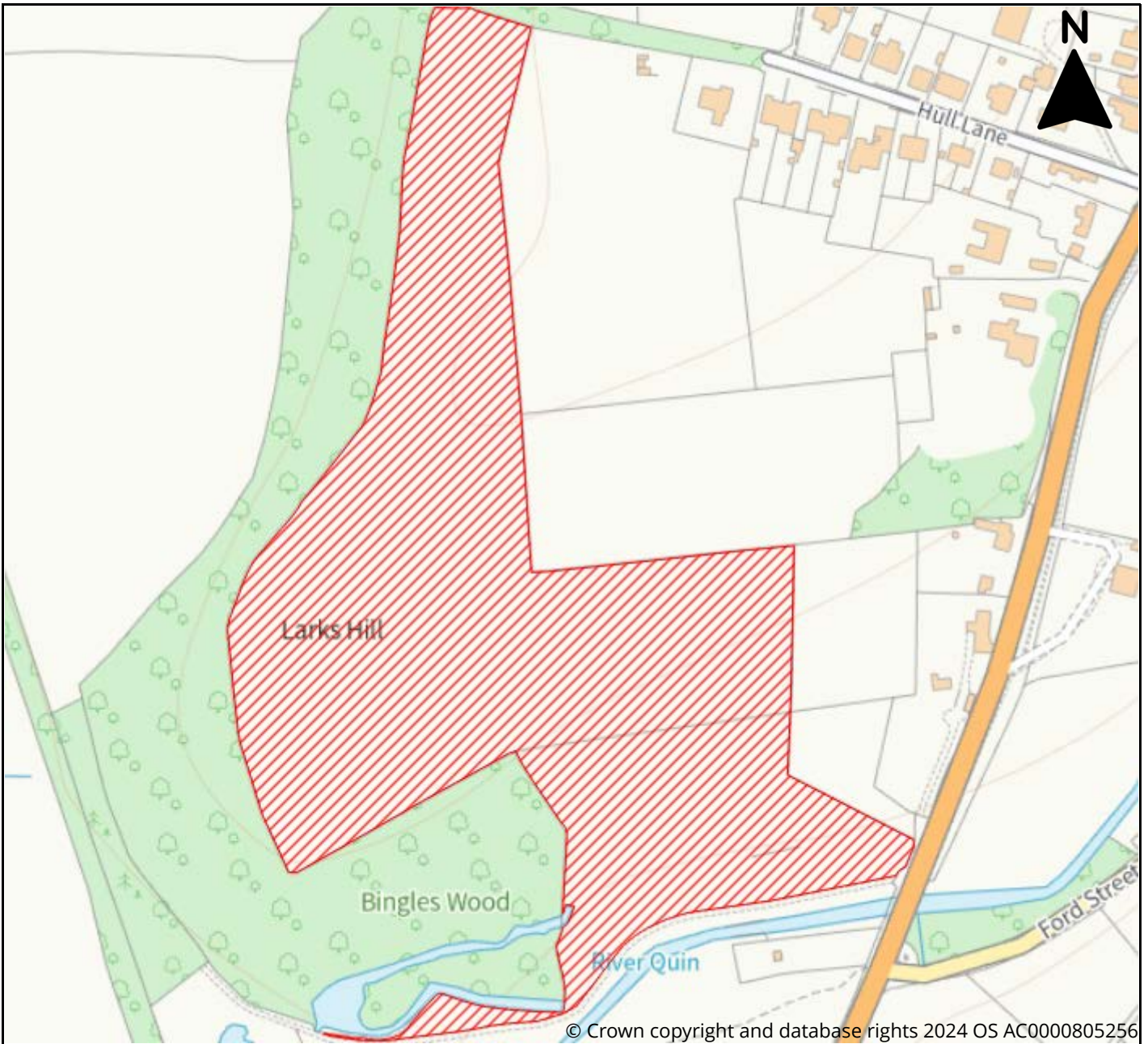
East Herts District Plan Review Call for Sites 2024



Site Information	
Reference	af24a4e5-56bc-4948-b0b0-6221c9b7f635
SLAA Ref	13/24/002
Site Name	Down Field Site 5
Address	Down Field Site 5, Green End (B1368), Braughing, SG11 2PQ
Total Area (ha)	1.7
Development Area (ha)	1.7
Proposed Use	Residential, Affordable Housing



East Herts District Plan Review Call for Sites 2024



© Crown copyright and database rights 2024 OS AC0000805256

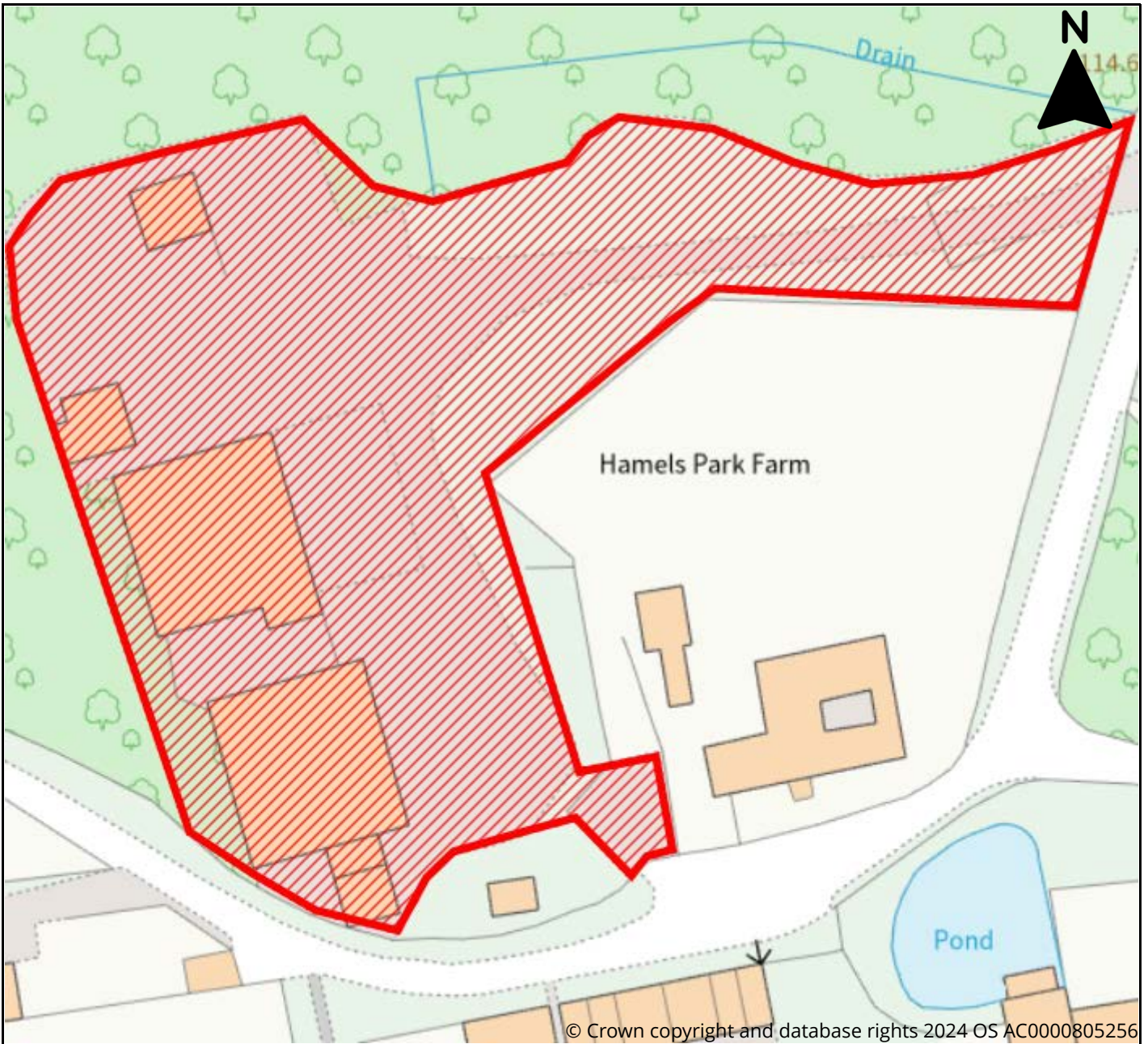


Site Information

Reference	6345d53e-3e76-4137-8797-17fdd5047c8d
SLAA Ref	13/24/003
Site Name	Larks Hill (and access route)
Address	Larks Hill, Green End, Braughing, SG11 2PE
Total Area (ha)	4.14
Development Area (ha)	4.14
Proposed Use	Residential, Employment, Mixed Use



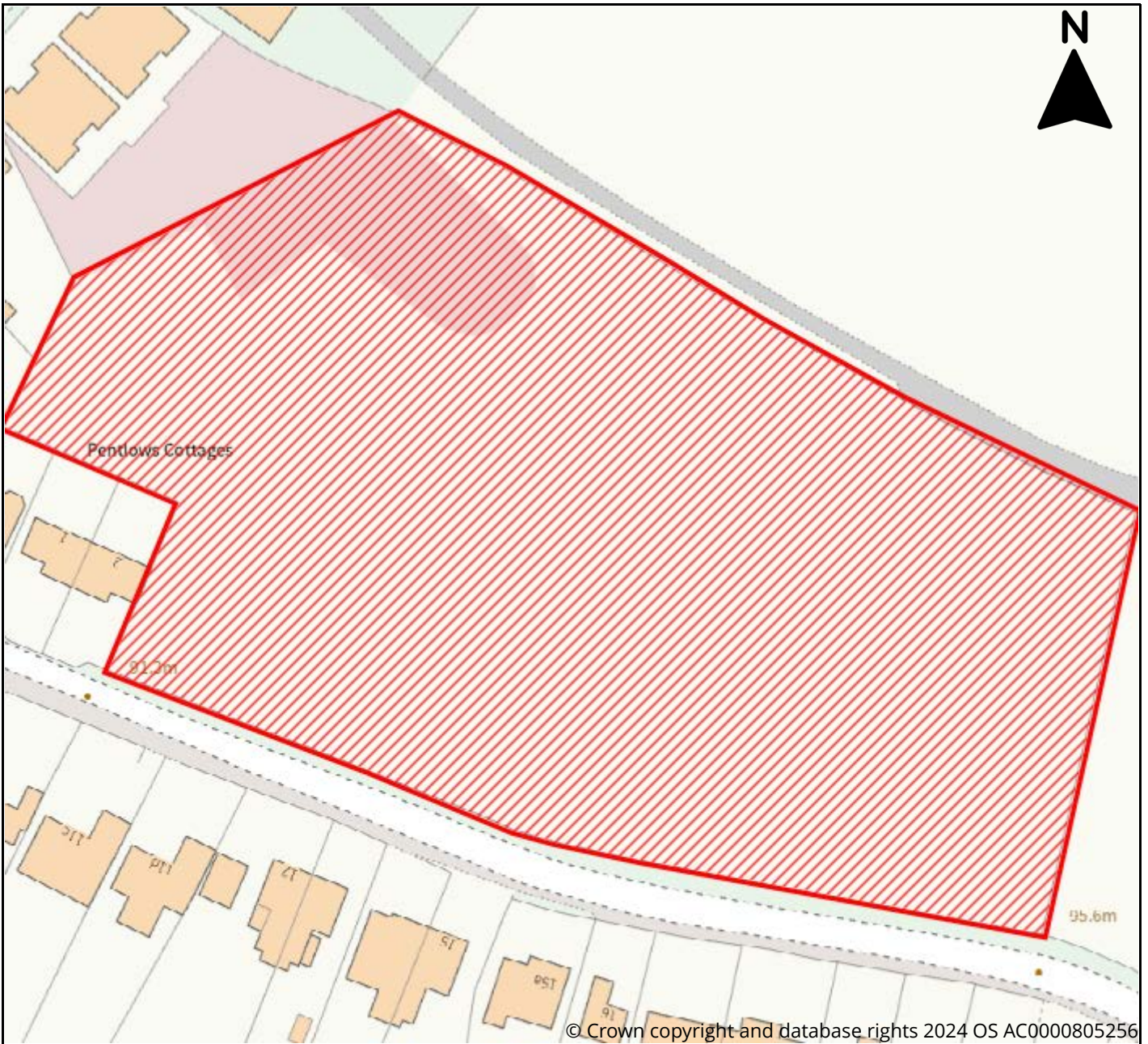
East Herts District Plan Review Call for Sites 2024



Site Information	
Reference	02959dc8-b1e2-4038-be18-ac4d58313e56
SLAA Ref	13/24/004
Site Name	Hamels Park Farm
Address	Land and buildings at Hamels Park Farm, Hamels Lane, Buntingford, SG9 9NA
Total Area (ha)	0.56
Development Area (ha)	0.56
Proposed Use	Residential



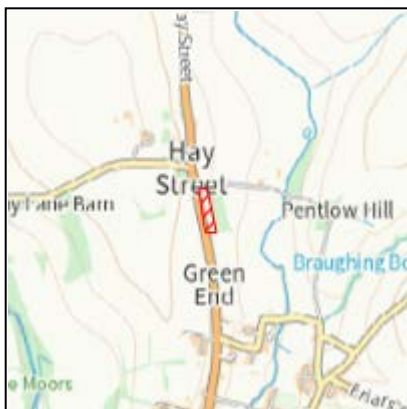
East Herts District Plan Review Call for Sites 2024



Site Information	
Reference	eac68b4c-174e-4ab9-880e-ca297128f10c
SLAA Ref	13/24/005
Site Name	Arden Meadow
Address	Land North of Friars Road, Braughing
Total Area (ha)	1.5
Development Area (ha)	1.5
Proposed Use	Residential



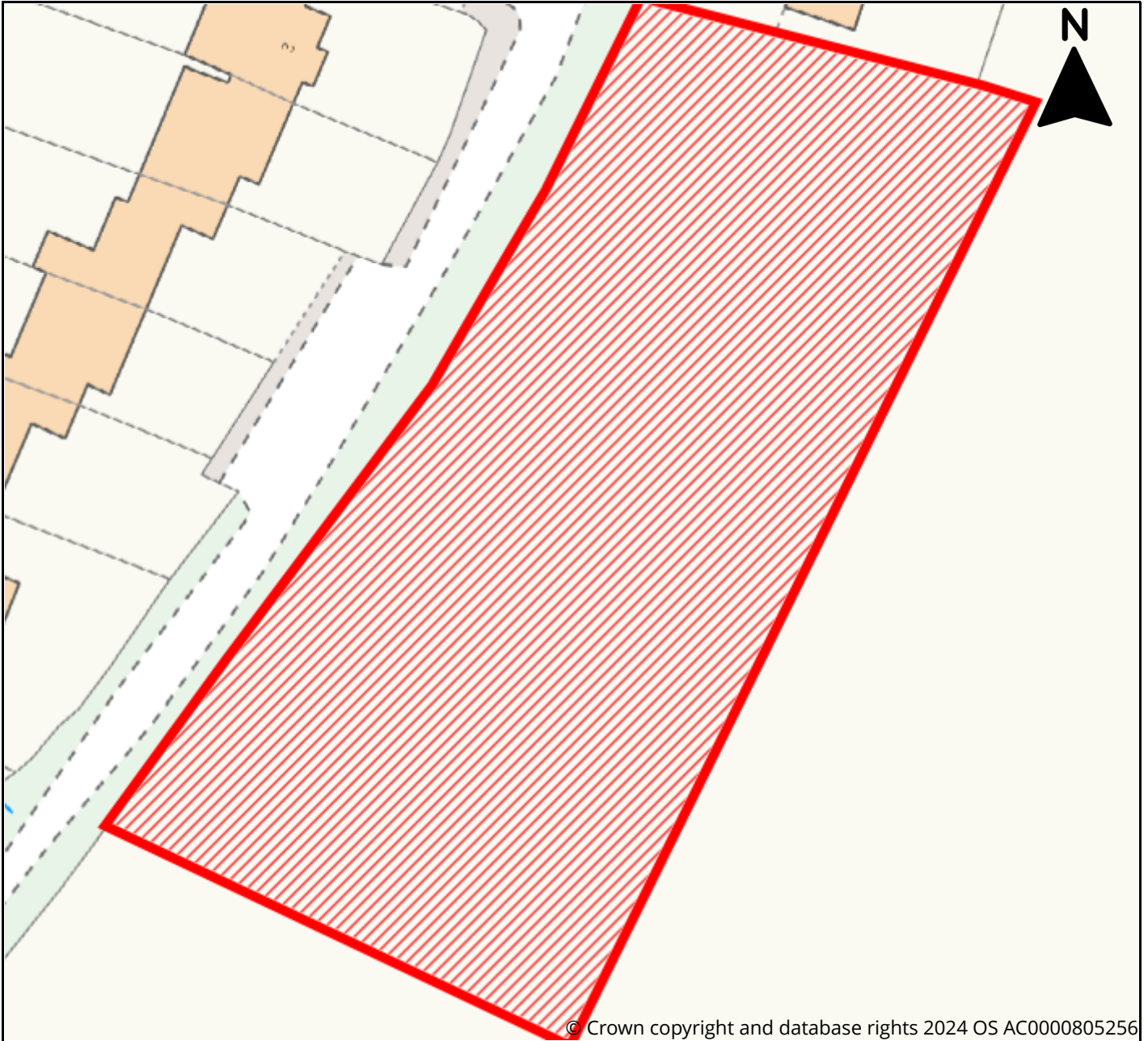
East Herts District Plan Review Call for Sites 2024



Site Information	
Reference	972b74ac-57c8-40dc-9aea-19b52082277f
SLAA Ref	13/24/006
Site Name	Land Fronting B1368
Address	Land at Quinbury Farm, Hay Street, Braughing
Total Area (ha)	0.83
Development Area (ha)	0.83
Proposed Use	Residential



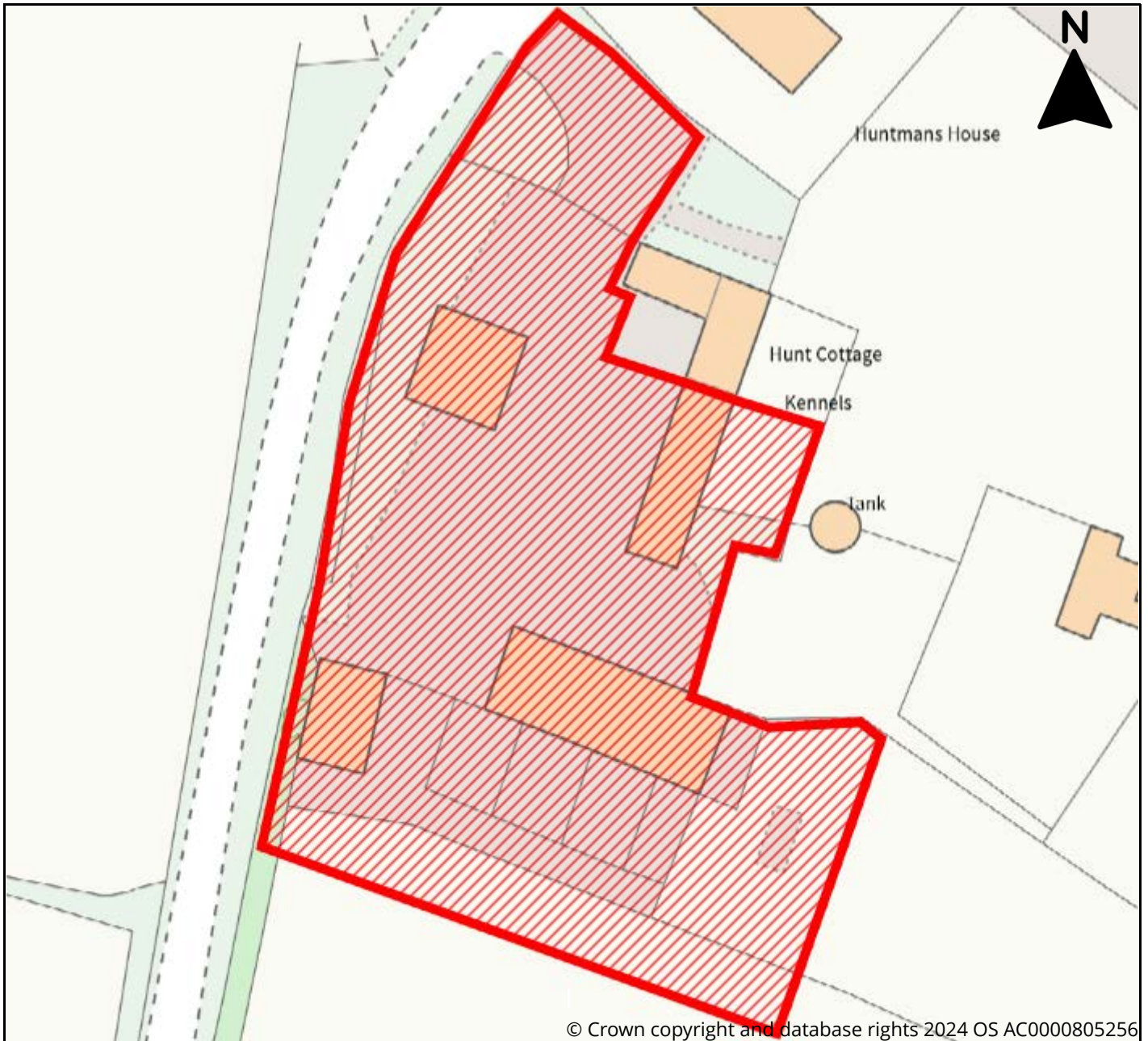
East Herts District Plan Review Call for Sites 2024



Site Information	
Reference	7d2b3299-5a19-4e83-afa8-8c3e4615d316
SLAA Ref	14/24/001
Site Name	Land east of The Causeway Brent Pelham
Address	Land east of The Causeway, Brent Pelham, Hertfordshire, SG9 0HW
Total Area (ha)	0.3
Development Area (ha)	0.3
Proposed Use	Residential



East Herts District Plan Review Call for Sites 2024



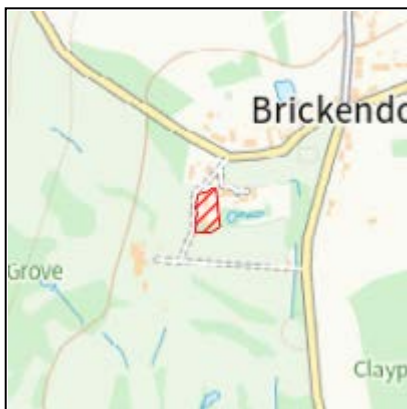
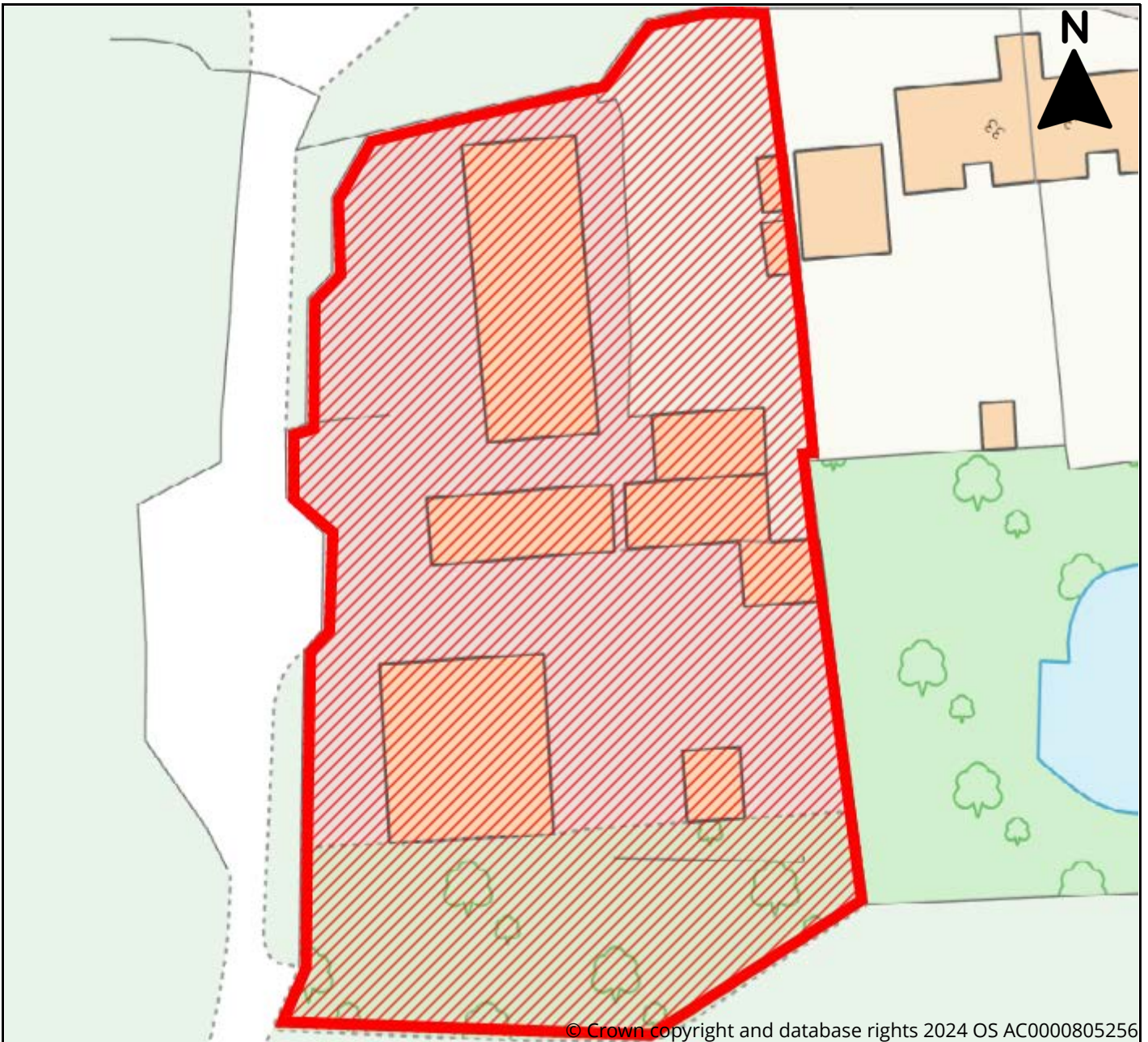
© Crown copyright and database rights 2024 OS AC0000805256



Site Information	
Reference	6a9e5093-1625-4c52-8365-64c995fac33a
SLAA Ref	14/24/002
Site Name	The Kennels
Address	The Kennels, Brent Pelham, Buntingford, Hertfordshire, SG9 0AT
Total Area (ha)	0.35
Development Area (ha)	0.35
Proposed Use	Residential




East Herts District Plan Review Call for Sites 2024



Site Information	
Reference	4243903a-ab23-4eed-9383-a3f400ab714a
SLAA Ref	15/24/001
Site Name	Maintenance compound, Brickendon Grange Golf Club
Address	Brickendon Grange Golf Club, Pembridge Lane, Brickendon,
Total Area (ha)	Hertford, SG13 8PD
Development Area (ha)	0.31
Proposed Use	0.25 Residential



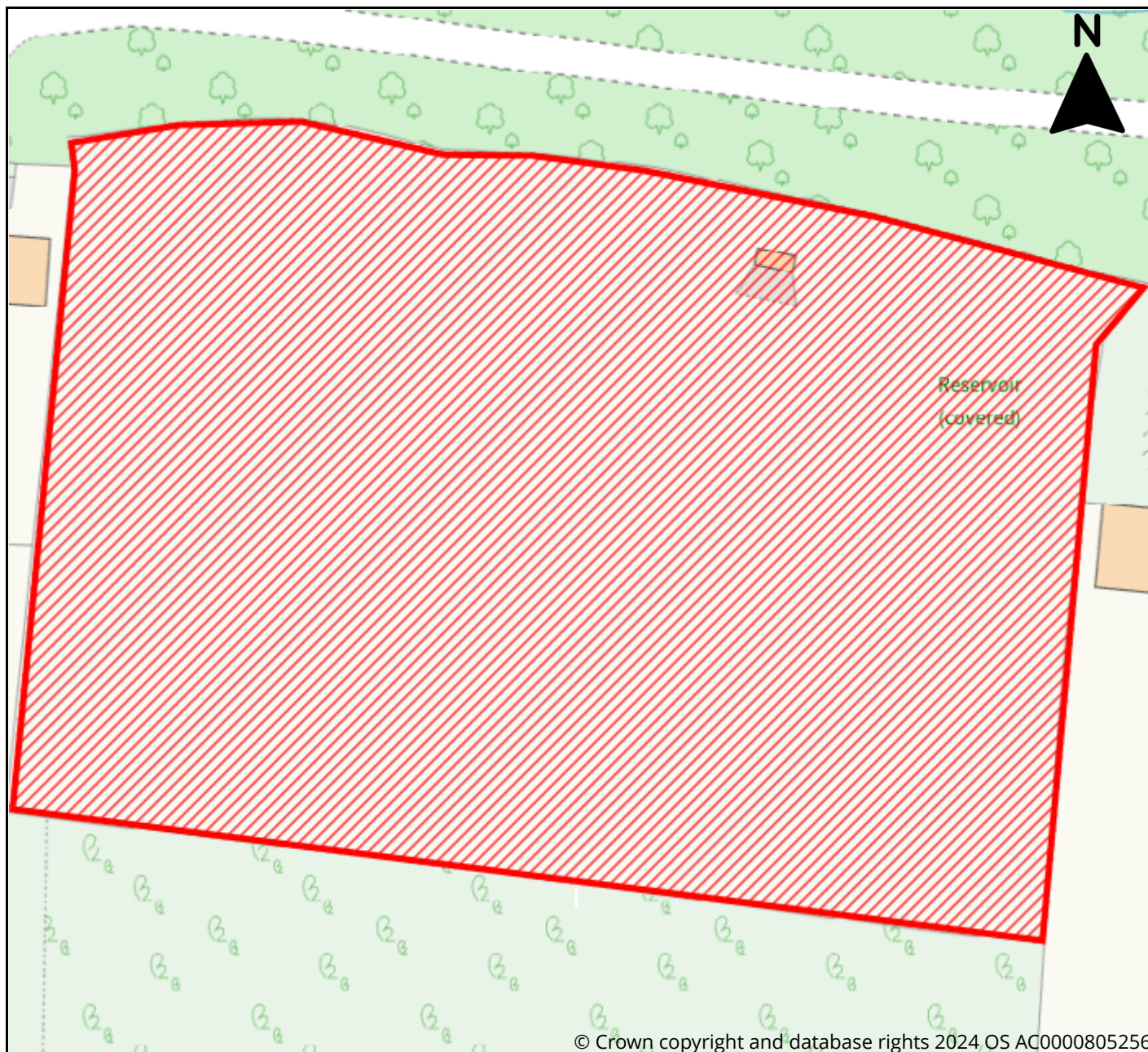
East Herts District Plan Review Call for Sites 2024



Site Information	
Reference	49f220e6-f258-4ee1-af86-c2d8a303b818
SLAA Ref	15/24/002
Site Name	Land at Brickendon Grange Golf Club
Address	Brickendon Grange Golf Club, Pembridge Lane, Brickendon, Hertford, SG13 8PD
Total Area (ha)	0.25
Development Area (ha)	0.22
Proposed Use	Residential



East Herts District Plan Review Call for Sites 2024



© Crown copyright and database rights 2024 OS AC0000805256

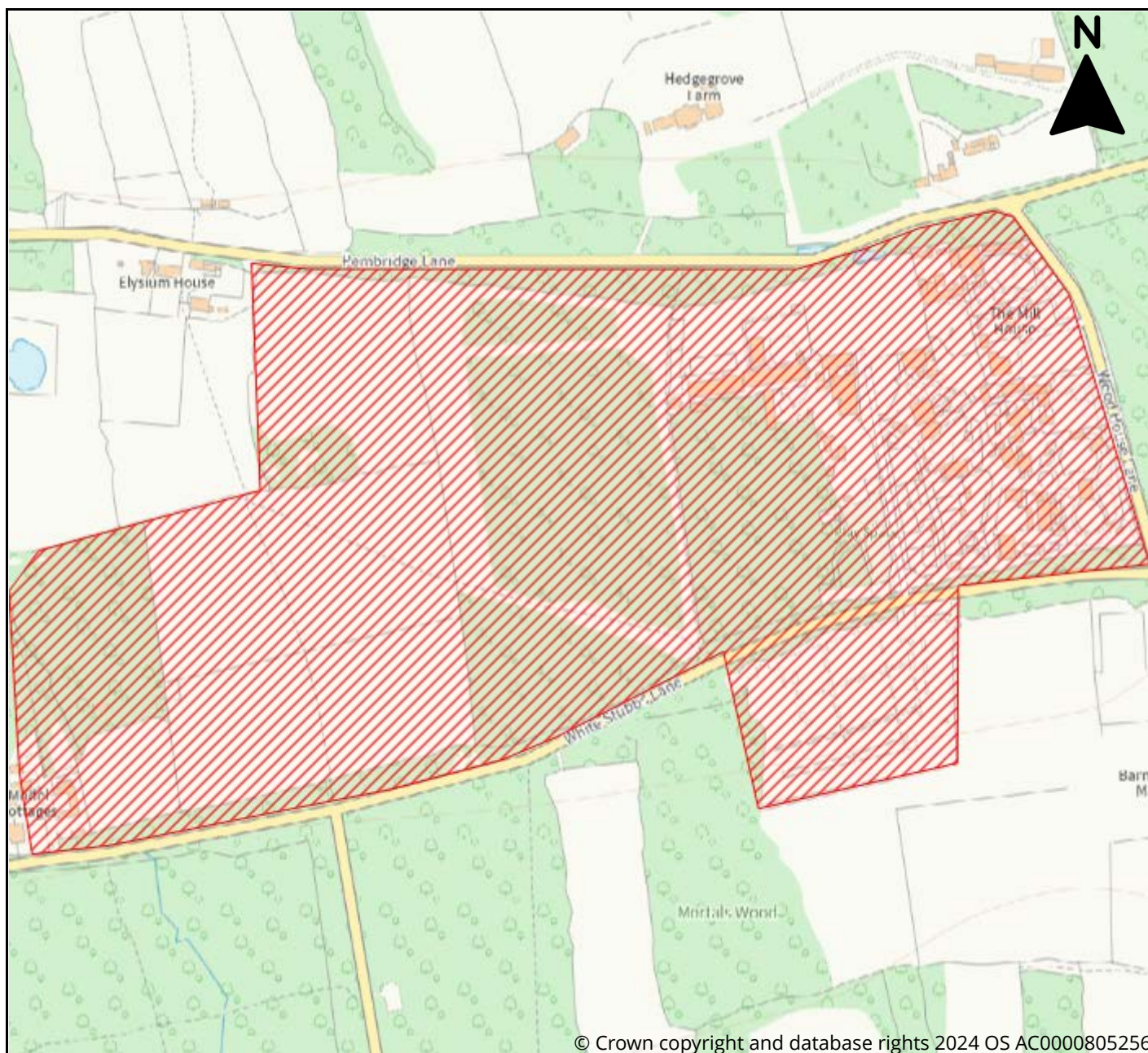


Site Information

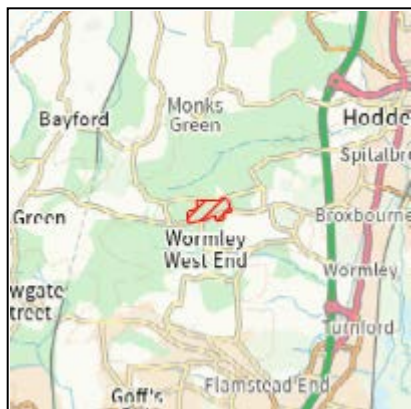
Reference	3f9ba498-781a-4196-b635-f4f686333765
SLAA Ref	16/24/001
Site Name	N/A
Address	Vacant field between White Stubbs Manor and Silver Birches, White Stubbs Ln, Broxbourne EN10 7QA
Total Area (ha)	1.5
Development Area (ha)	1.5
Proposed Use	Residential



East Herts District Plan Review Call for Sites 2024



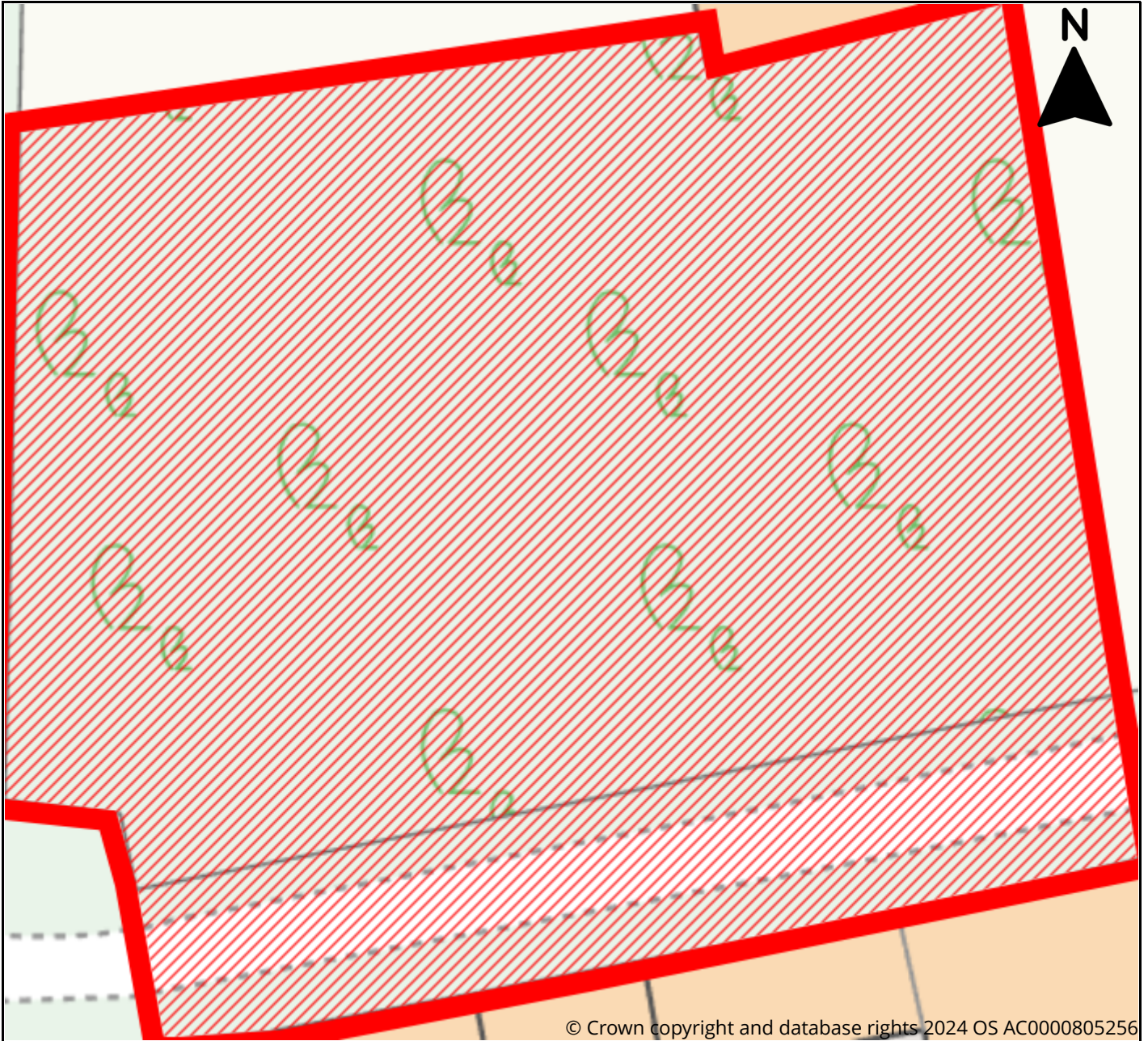
© Crown copyright and database rights 2024 OS AC0000805256



Site Information	
Reference	62faf50b-d9c0-4ebb-9173-0064e01f66fe
SLAA Ref	16/24/002
Site Name	Hertfordshire Zoo
Address	Hertfordshire Zoo, White Stubbs Lane, Broxbourne, EN10 7QA
Total Area (ha)	25.95
Development Area (ha)	25.95
Proposed Use	Leisure & Recreation



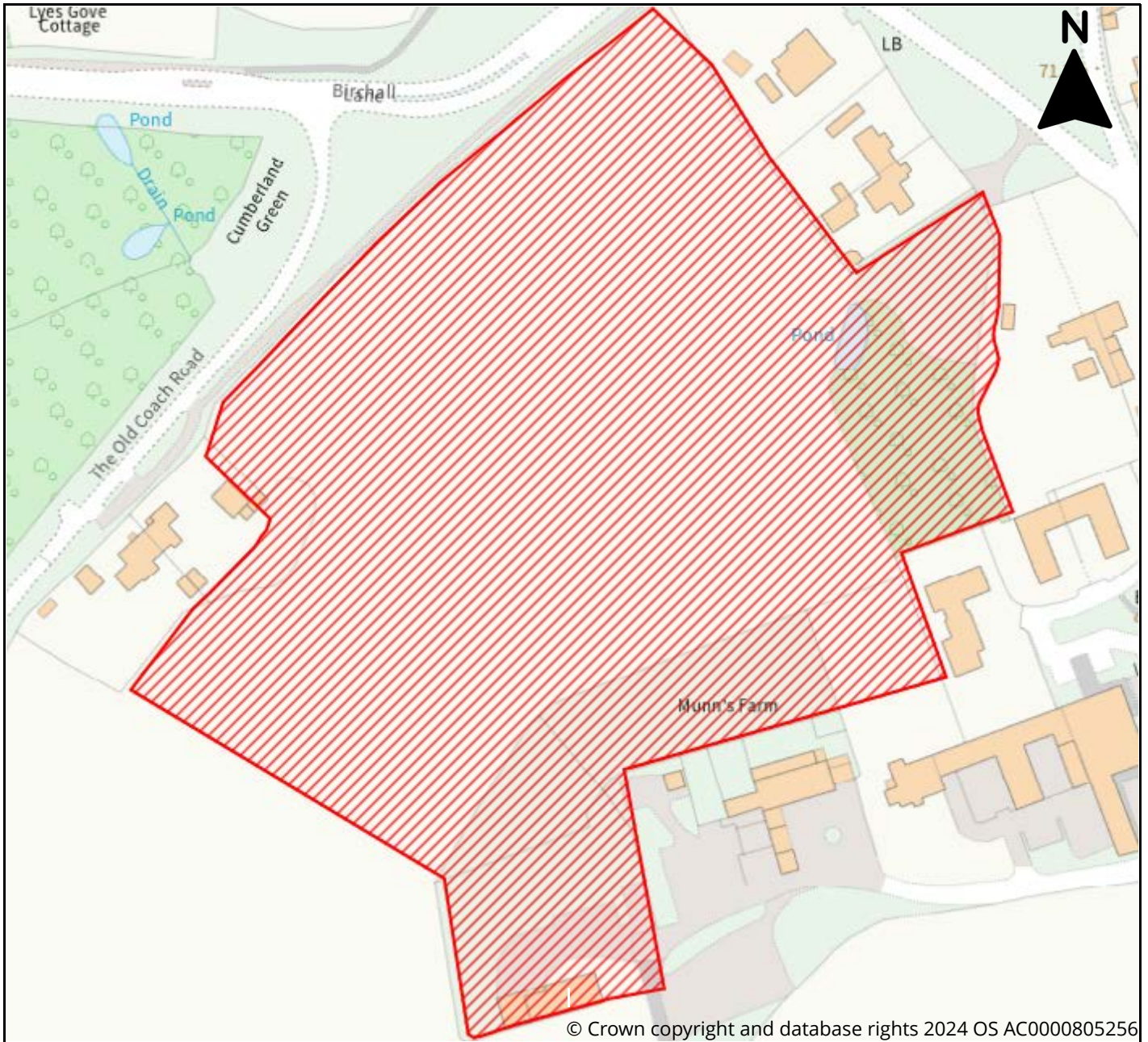
East Herts District Plan Review Call for Sites 2024



Site Information	
Reference	82b3b193-9554-4abc-af6e-e19d26b23140
SLAA Ref	17/24/001
Site Name	Land at Buckland
Address	Land at Buckland, Hill View, Buckland
Total Area (ha)	0.19
Development Area (ha)	0.19
Proposed Use	Residential



East Herts District Plan Review Call for Sites 2024



© Crown copyright and database rights 2024 OS AC0000805256

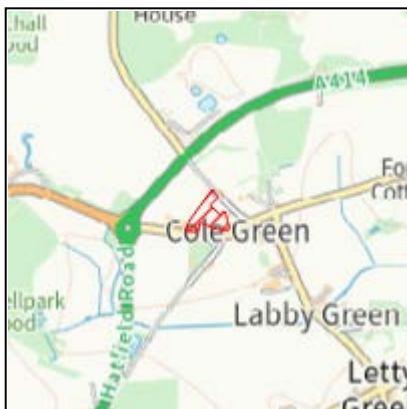
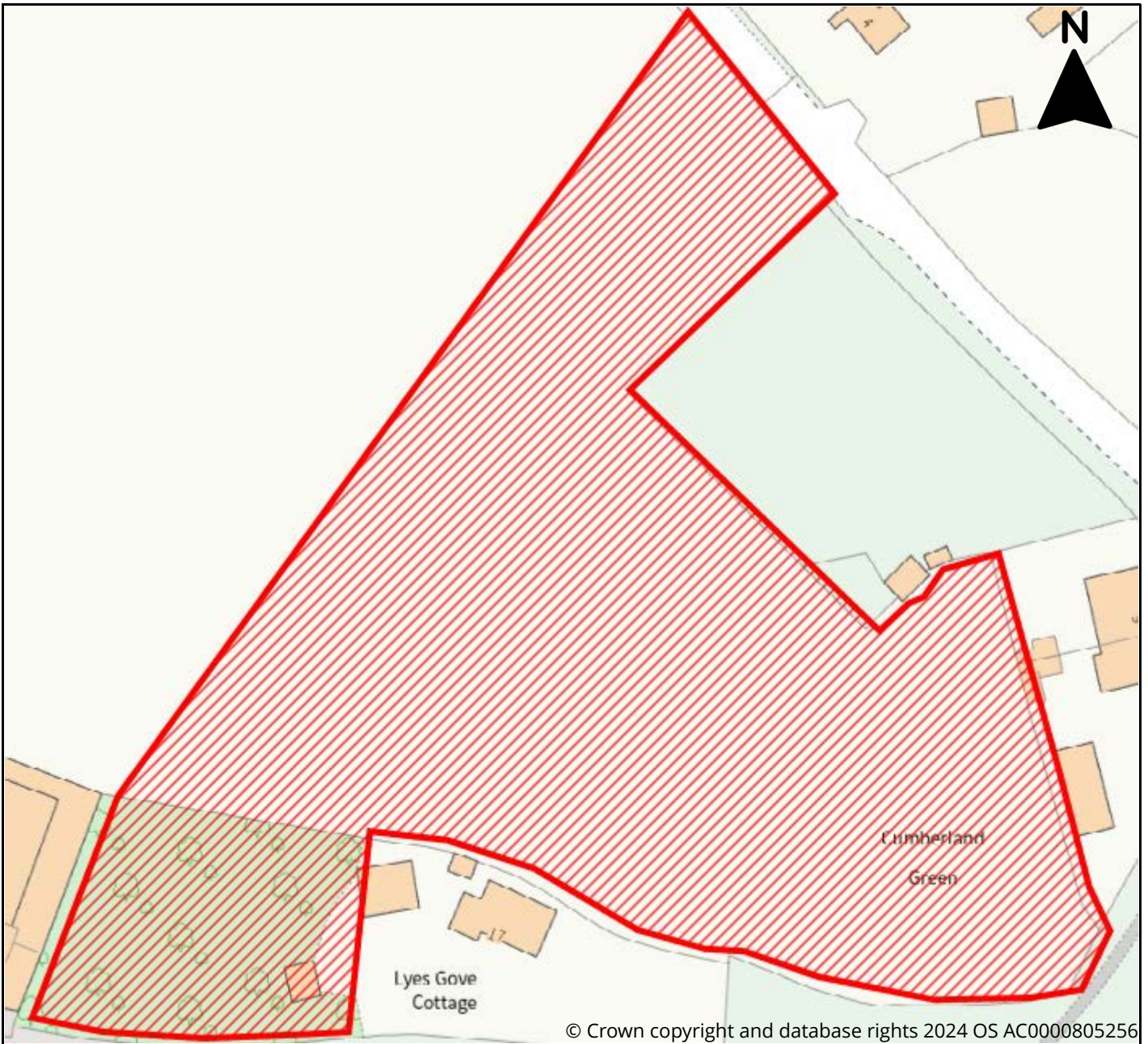


Site Information

Reference	9e9570f5-dcce-4aba-a7ad-0226d1186f62
SLAA Ref	18/24/001
Site Name	Land at Munn's Farm, Cole Green
Address	Land at Munn's Farm, Cole Green, Nr Hertford, Hertfordshire
Total Area (ha)	3.2
Development Area (ha)	3.2
Proposed Use	Residential, Affordable Housing, Specialist Residential, Gypsies & Travellers, Travelling Show, Park Homes, Community Facility, Leisure & Recreation, Retail, Employment, Renewable Energy, Greenspace, Biodiversity Offset, Mixed Use, Other Use



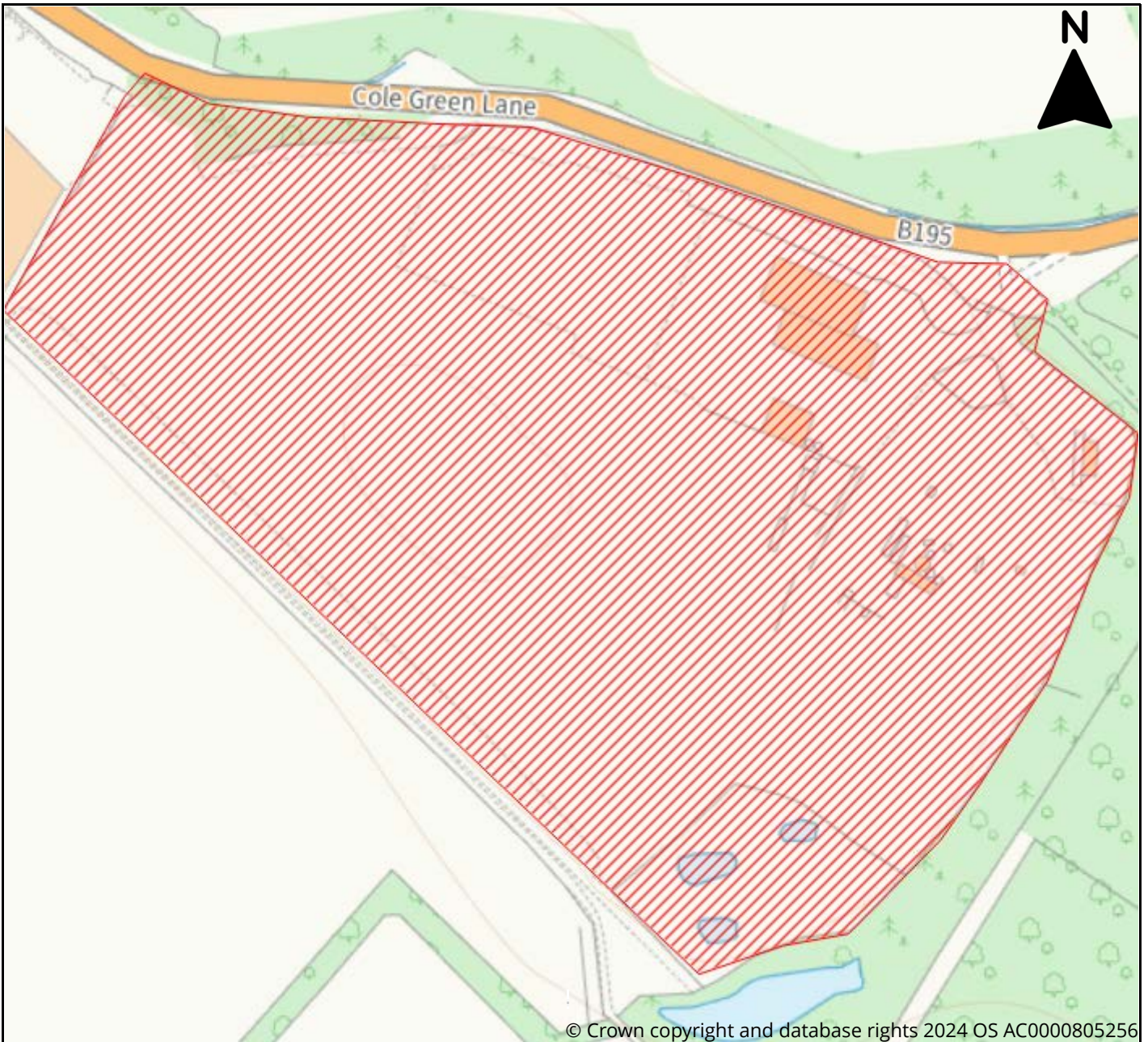
East Herts District Plan Review Call for Sites 2024



Site Information	
Reference	b65fa09e-d5c2-41d4-9828-8d801ada5ae0
SLAA Ref	18/24/002
Site Name	Land at Cole Green
Address	Land at Cole Green, Nr Hertford, SG14 2NL
Total Area (ha)	1.25
Development Area (ha)	1.25
Proposed Use	Residential



East Herts District Plan Review Call for Sites 2024



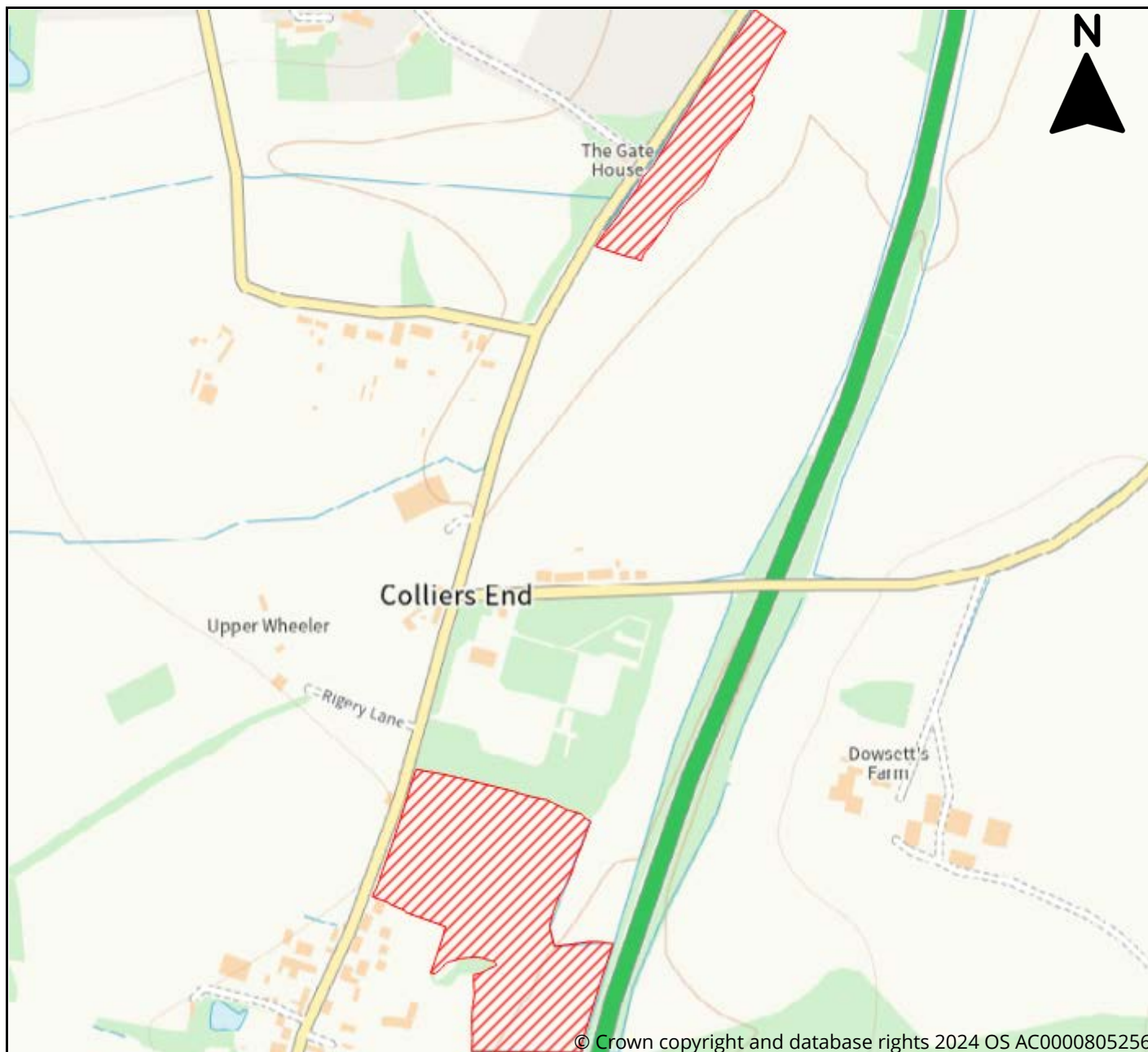
© Crown copyright and database rights 2024 OS AC0000805256



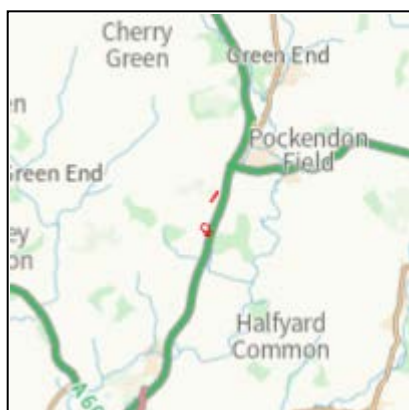
Site Information	
Reference	5f73cedc-0501-489e-a743-ebd8cead0c9f
SLAA Ref	18/24/003
Site Name	B P Mitchell (Haulage Contractors) Ltd Highfields
Address	Birchall Lane, Welwyn Garden City, Hertfordshire, SG14 2NR
Total Area (ha)	11
Development Area (ha)	8.8
Proposed Use	Employment



East Herts District Plan Review Call for Sites 2024



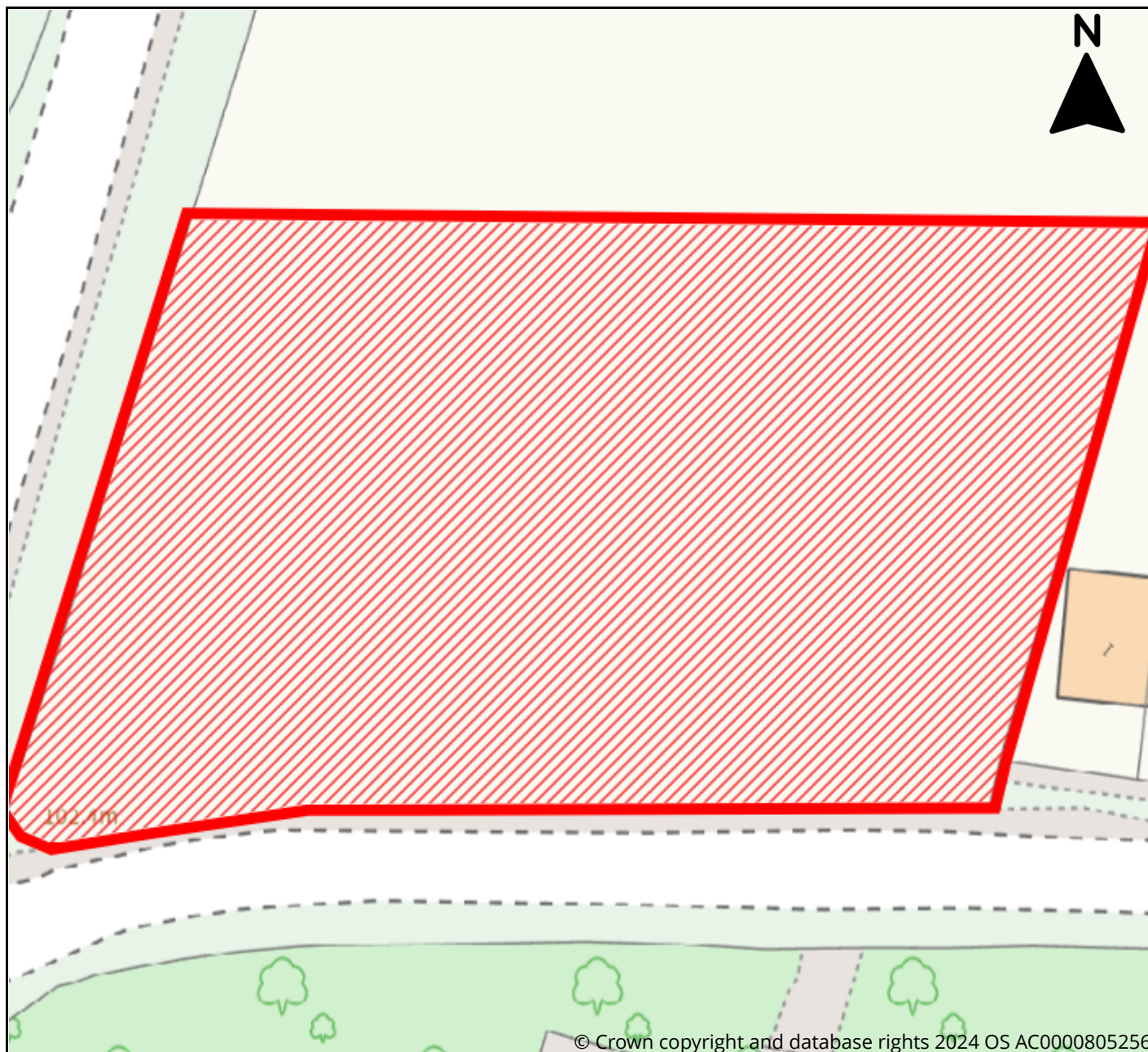
© Crown copyright and database rights 2024 OS AC0000805256



Site Information	
Reference	cd3cabf8-4a97-42ee-bf1b-ca1b5c7a206d
SLAA Ref	19/24/001
Site Name	Ryders Mead and Camp Field
Address	Ermine Street Colliers End, Colliers End
Total Area (ha)	7.6
Development Area (ha)	7.6
Proposed Use	Residential



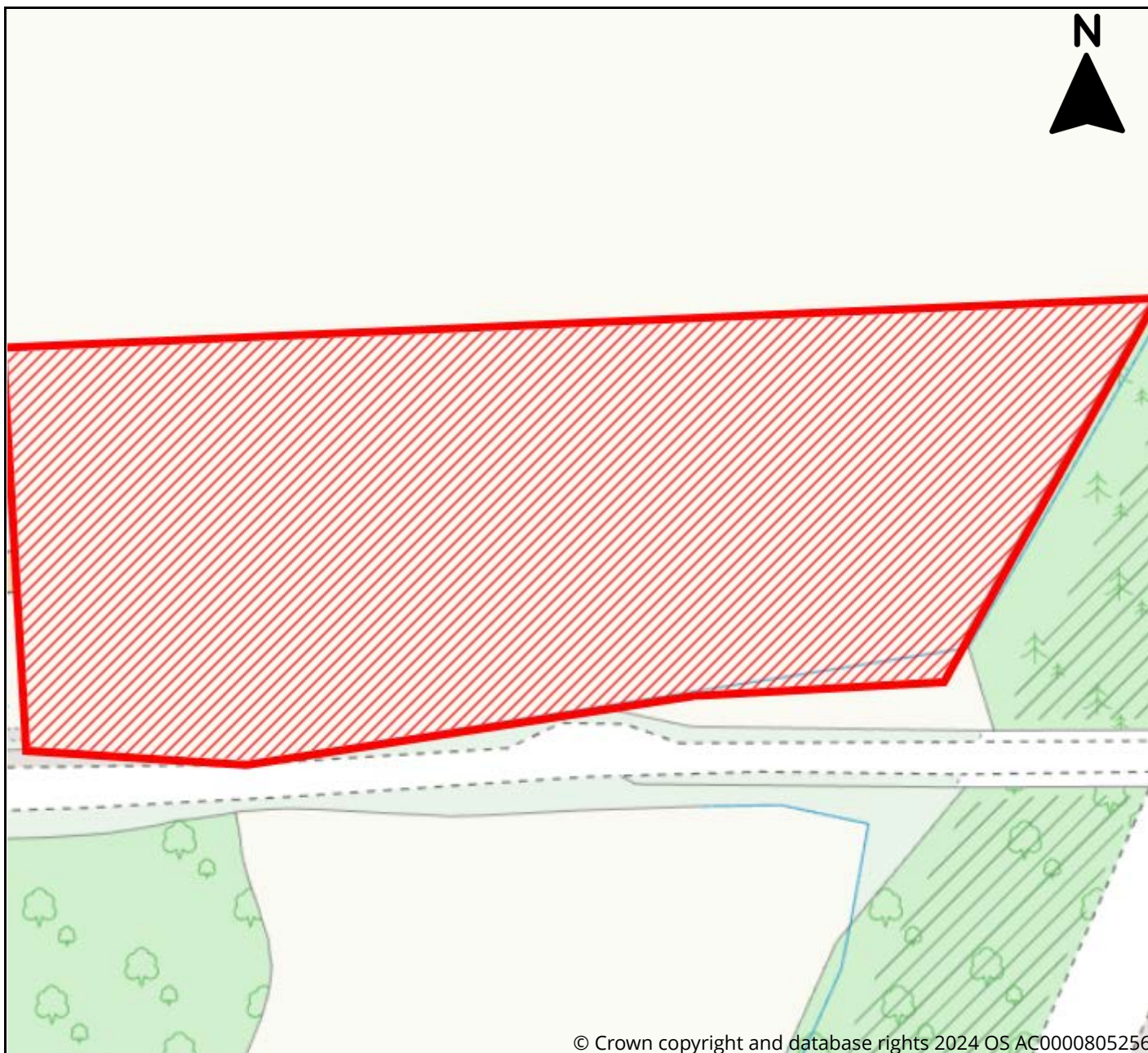
East Herts District Plan Review Call for Sites 2024



Site Information	
Reference	4c0ba735-aa38-4e54-a1e0-880e076a04d7
SLAA Ref	19/24/002
Site Name	Land at Dowsetts Lane/Ermine Street (West of Wellington Cottages)
Address	Land at Dowsetts Lane/Ermine Street (West of Wellington Cottages) Colliers End, Ware, Hertfordshire SG11 1EE
Total Area (ha)	0.35
Development Area (ha)	0.21
Proposed Use	Residential, Renewable Energy, Biodiversity Offset



East Herts District Plan Review Call for Sites 2024



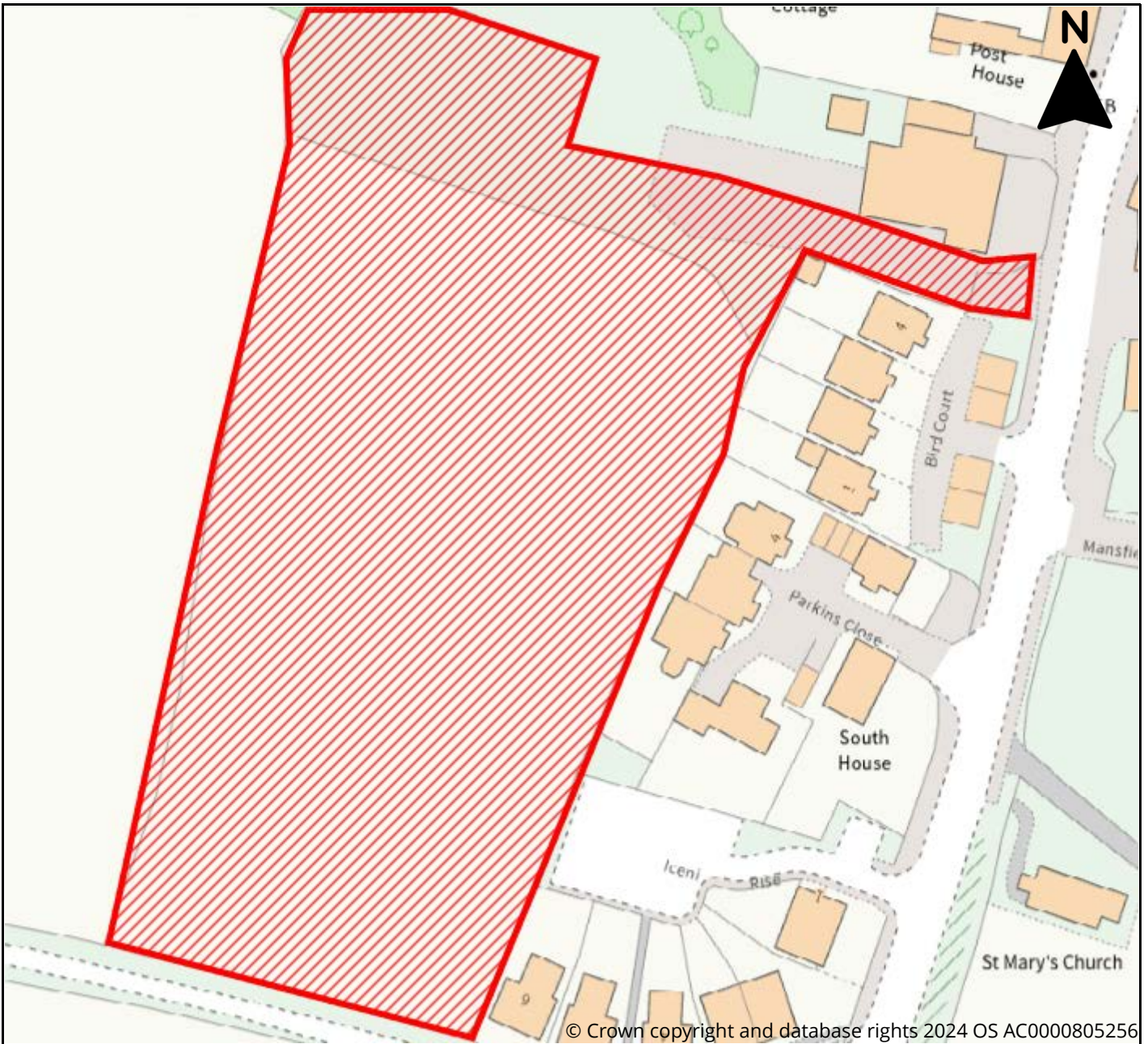
© Crown copyright and database rights 2024 OS AC0000805256



Site Information	
Reference	7663ea66-46f7-480b-806b-7beb1a5a550a
SLAA Ref	19/24/003
Site Name	Land at Dowsetts Lane (East of Wellington Cottages)
Address	Land at Dowsetts Lane (East of Wellington Cottages), Collier's End, Ware, SG11 1EE
Total Area (ha)	0.51
Development Area (ha)	0.31
Proposed Use	Residential, Affordable Housing, Renewable Energy, Biodiversity Offset



East Herts District Plan Review Call for Sites 2024



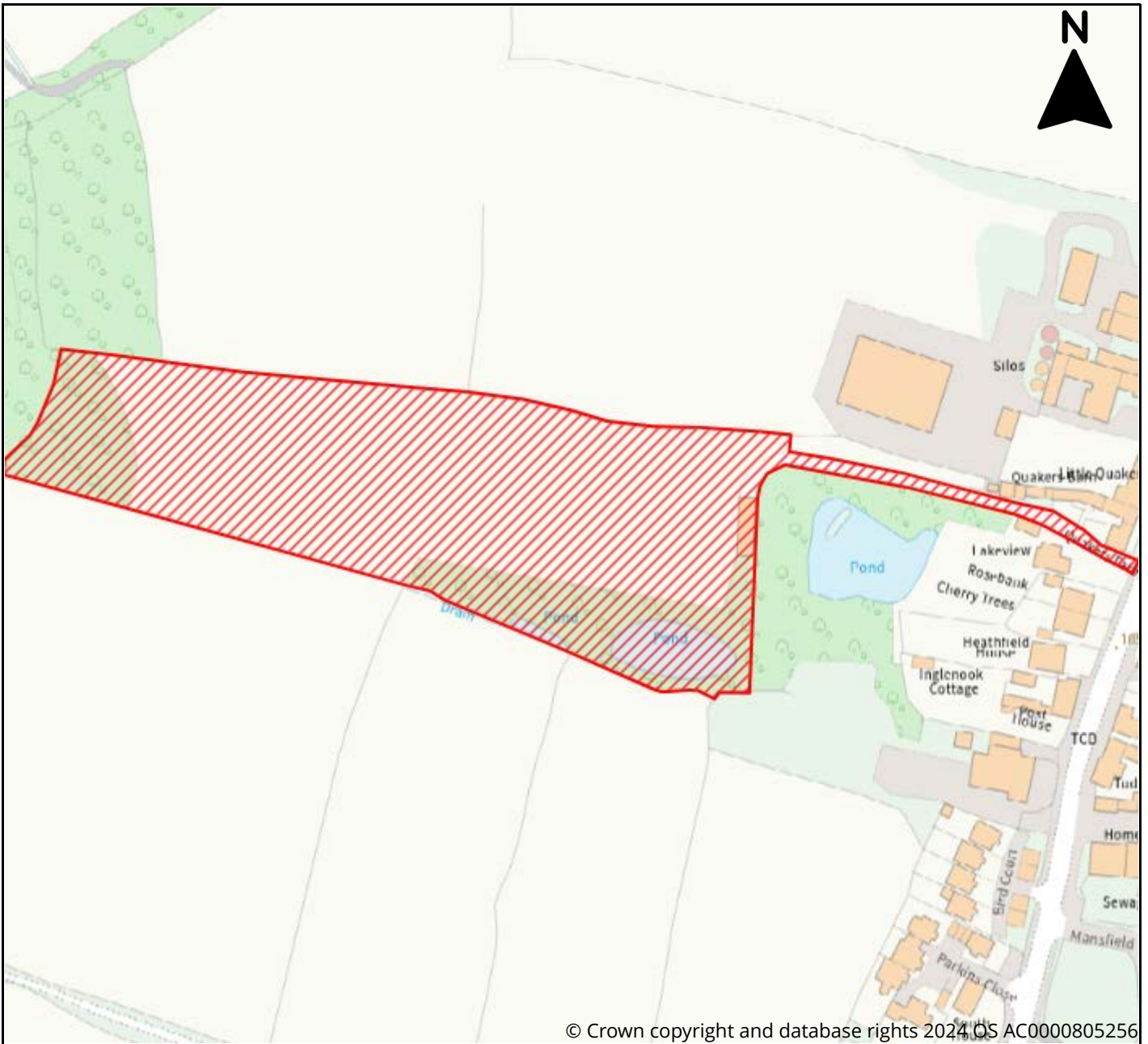
© Crown copyright and database rights 2024 OS AC0000805256



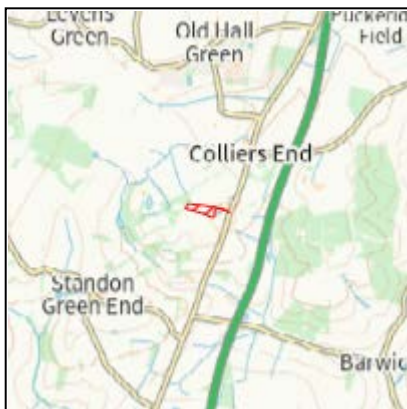
Site Information	
Reference	83a069d0-b6d8-4842-8c8a-28f7ef1e9ae3
SLAA Ref	19/24/004
Site Name	Land at Collier's End within title number HD467690
Address	Land lying to the west of Ermine Street, Collier's End , Ware, SG11 1ER
Total Area (ha)	1
Development Area (ha)	0.6
Proposed Use	Residential, Affordable Housing



East Herts District Plan Review Call for Sites 2024



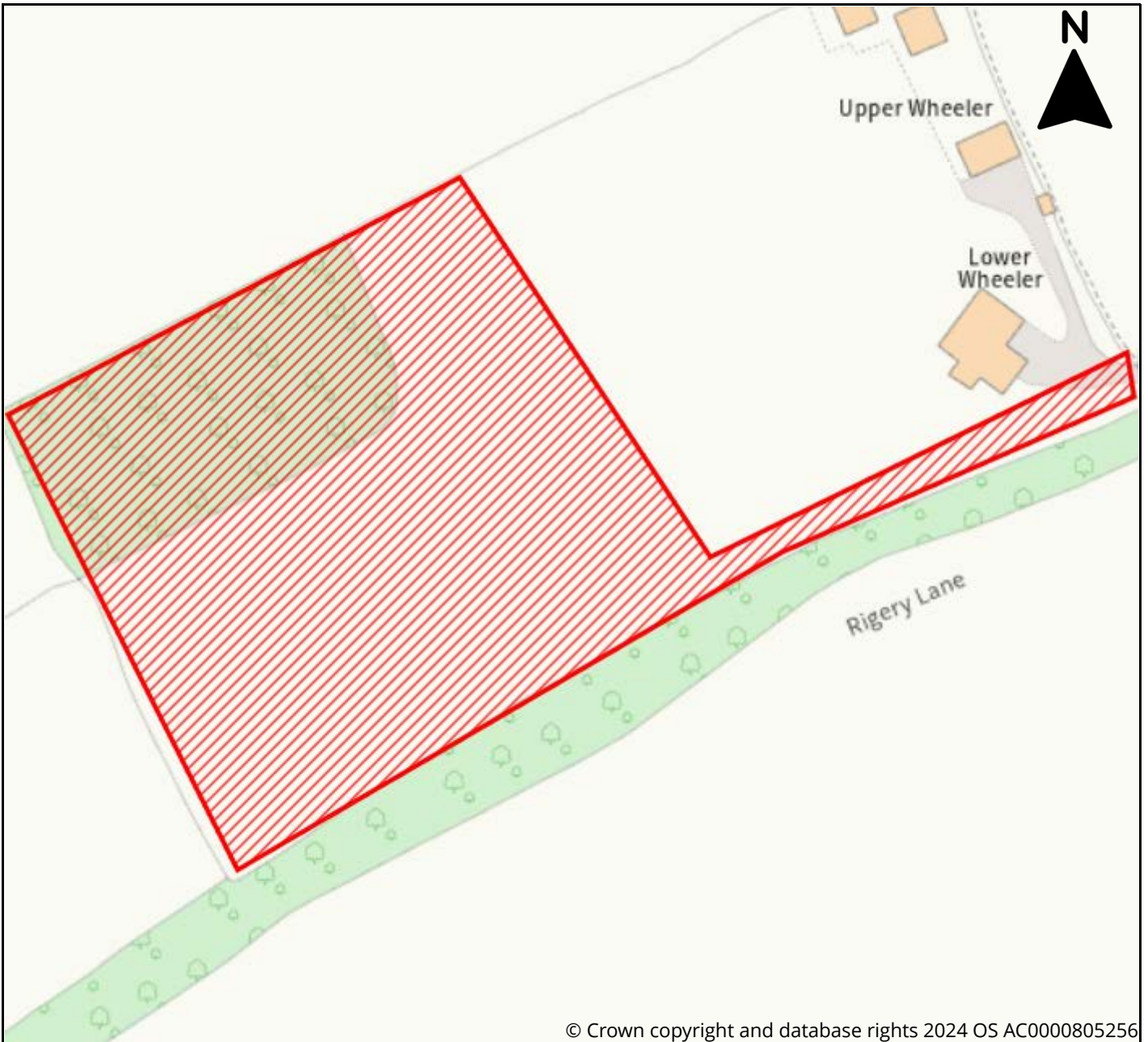
© Crown copyright and database rights 2024 OS AC0000805256



Site Information	
Reference	61725ec5-be7c-4d81-997d-2c6fb6c29297
SLAA Ref	19/24/005
Site Name	Land Adjacent Quakers Farm
Address	Land Adjacent Quakers Farm, Colliers End, Ware, SG11 1ER
Total Area (ha)	1.8
Development Area (ha)	1.5
Proposed Use	Residential



East Herts District Plan Review Call for Sites 2024



© Crown copyright and database rights 2024 OS AC0000805256



Site Information	
Reference	faf6a106-f245-458d-8e45-94447f4409a0
SLAA Ref	19/24/006
Site Name	Lower Wheeler
Address	Lower Wheeler, Colliers End, Ware, SG11 1ET
Total Area (ha)	
Development Area (ha)	1.33
Proposed Use	0.79 Residential



East Herts District Plan Review Call for Sites 2024



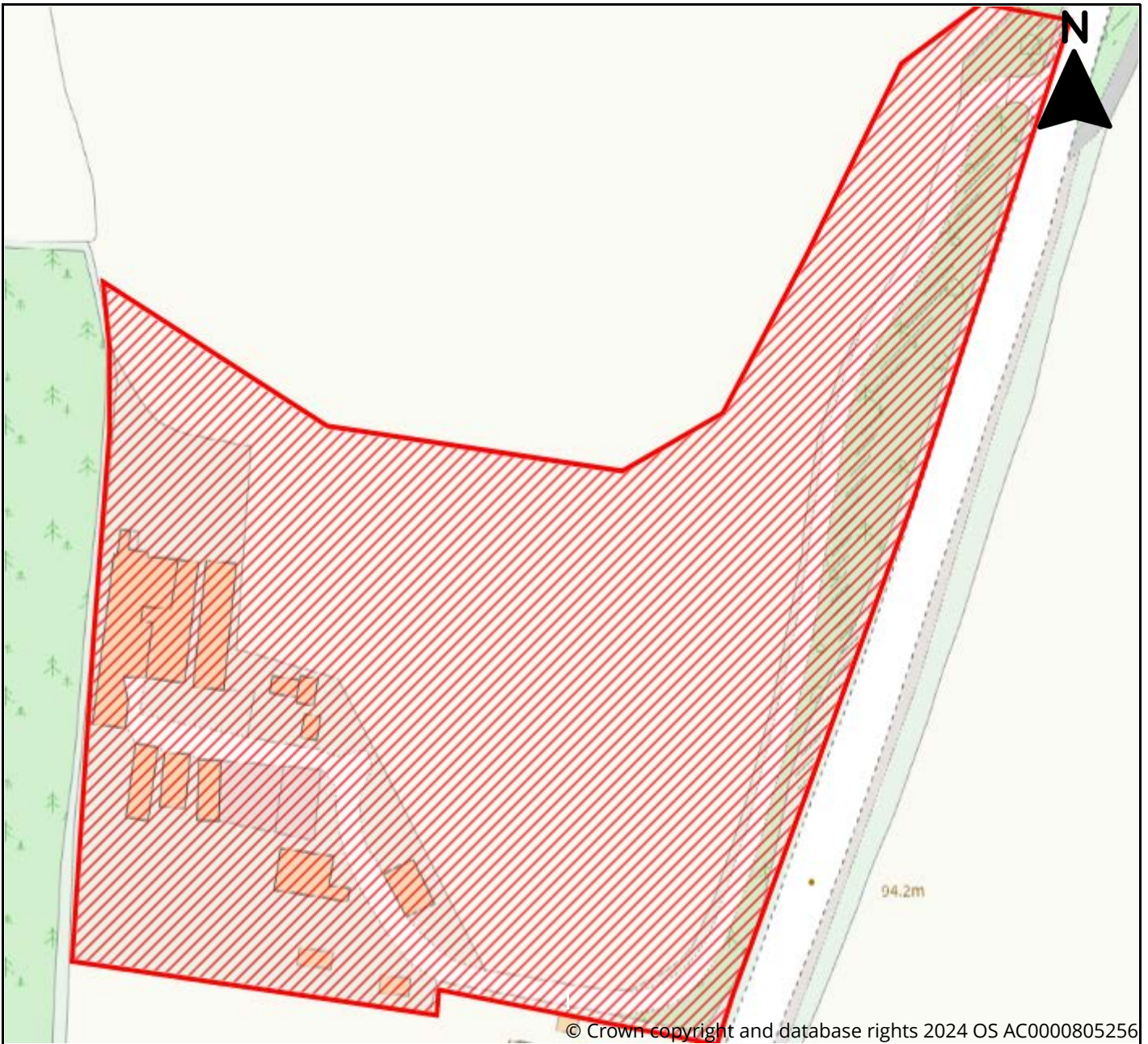
© Crown copyright and database rights 2024 OS AC0000805256



Site Information	
Reference	94571b4f-0df5-4f6a-a22f-339e7c49e5d1
SLAA Ref	19/24/007
Site Name	Colliers End Business Park
Address	Colliers End Business Park, Dowsett's Lane, Colliers End, Ware, SG11 1EG
Total Area (ha)	6
Development Area (ha)	5
Proposed Use	Employment



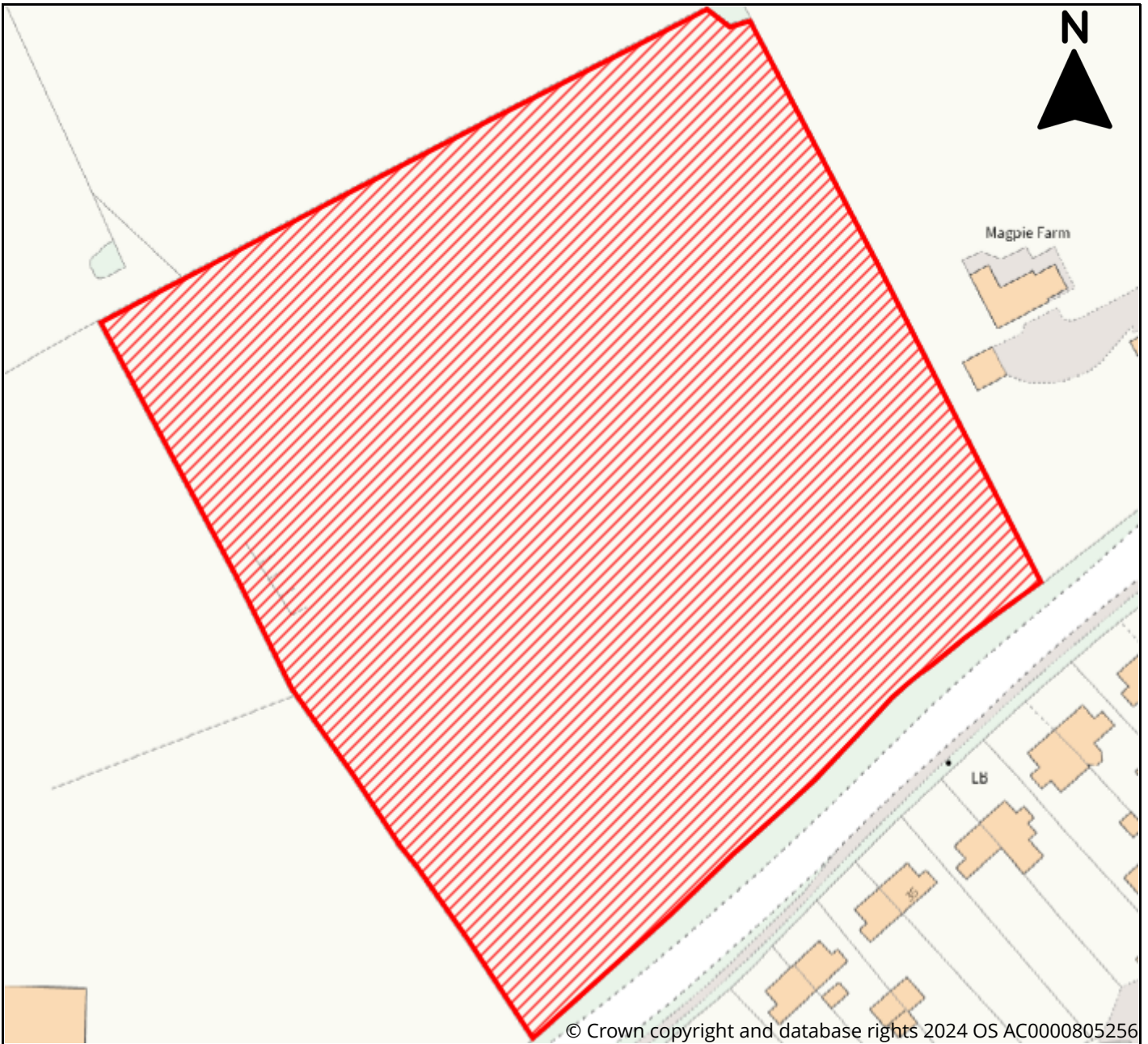
East Herts District Plan Review Call for Sites 2024



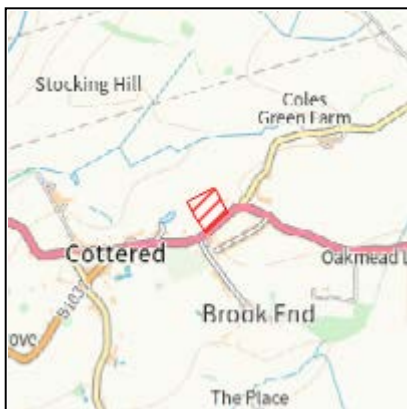
Site Information	
Reference	54aa1576-39c8-4b95-91f5-c499c1302f7c
SLAA Ref	19/24/008
Site Name	Land to West of Ermine Street
Address	Land to West of Ermine Street, Colliers End, Ware, Herts. SG11 1EN
Total Area (ha)	1.6
Development Area (ha)	1.3
Proposed Use	Residential, Affordable Housing



East Herts District Plan Review Call for Sites 2024



© Crown copyright and database rights 2024 OS AC0000805256

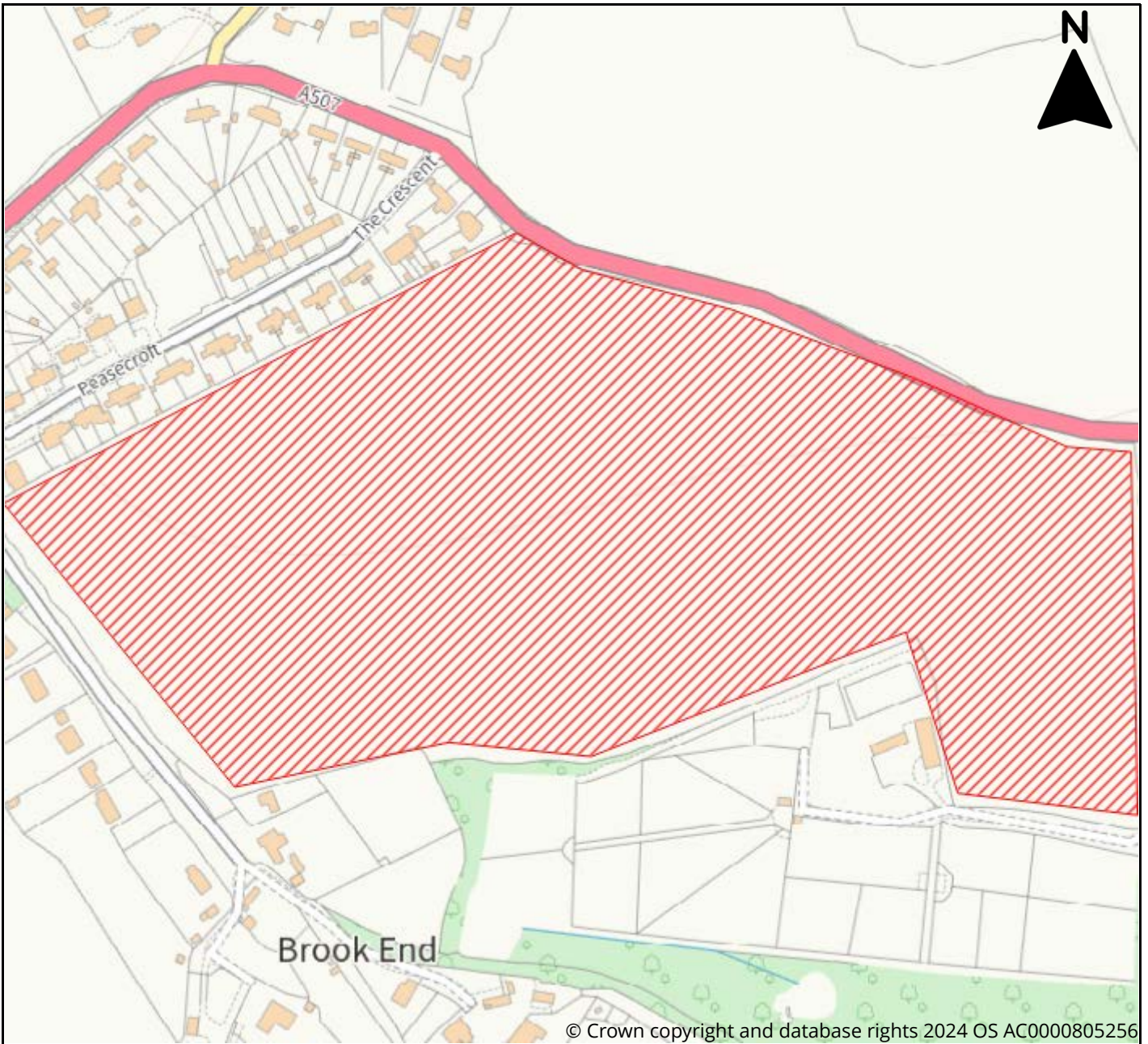


Site Information

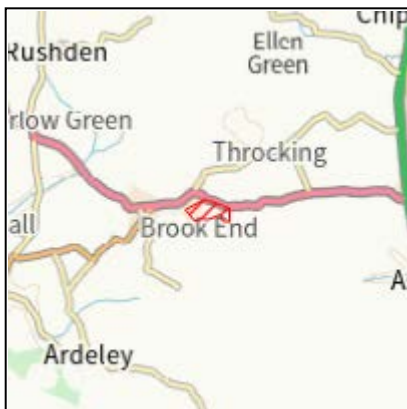
Reference	557463ba-1f61-4234-80ca-133356b3ac4c
SLAA Ref	20/24/001
Site Name	Land Adj. To The Old Rectory
Address	Land Adj. To The Old Rectory, Cottered, Buntingford SG9 9QP
Total Area (ha)	2
Development Area (ha)	2
Proposed Use	Residential, Affordable Housing



East Herts District Plan Review Call for Sites 2024



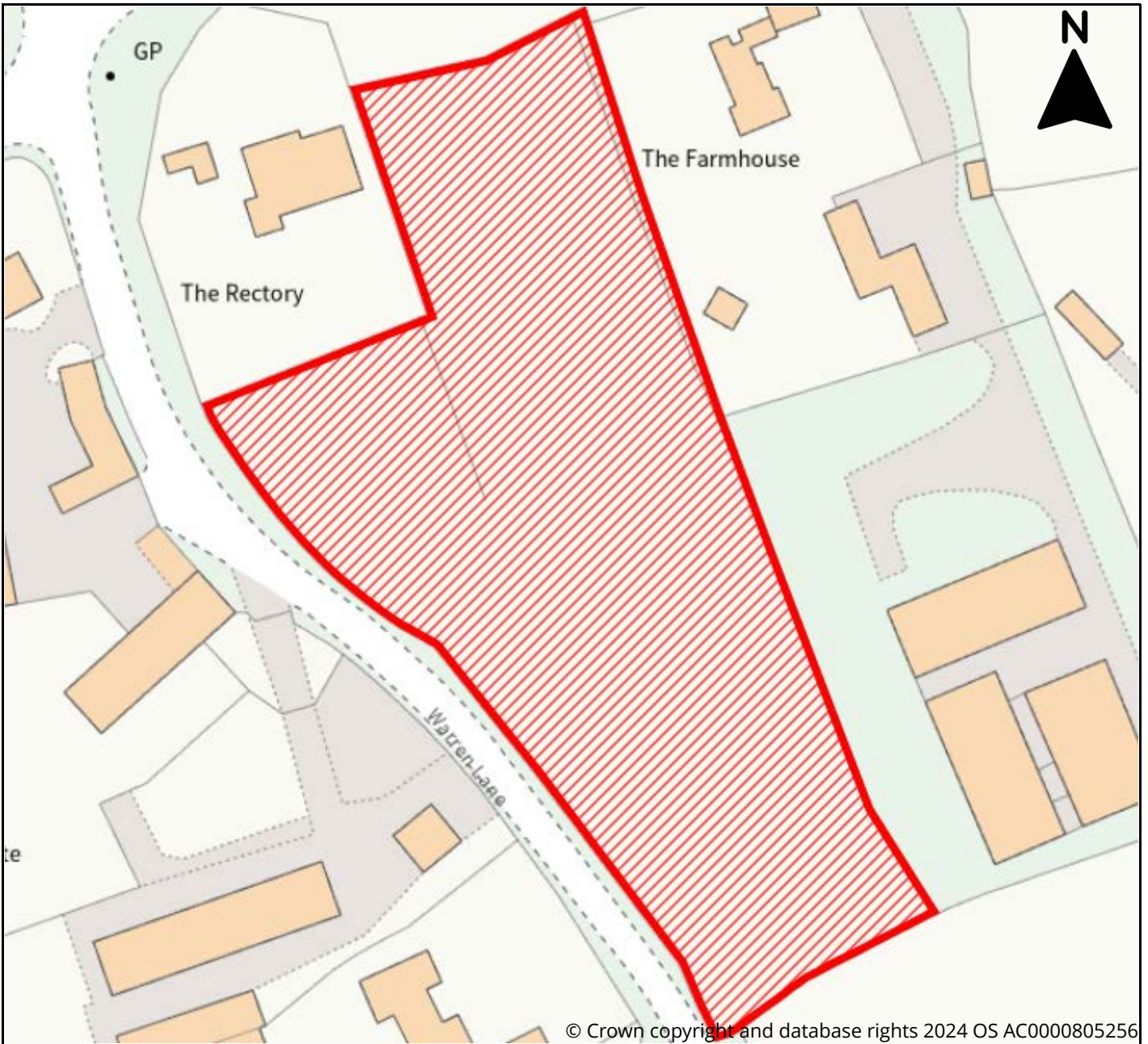
© Crown copyright and database rights 2024 OS AC0000805256



Site Information	
Reference	5e1f10e6-3b17-44b1-966a-55004c980738
SLAA Ref	20/24/002
Site Name	Peascroft
Address	Peascroft, Next to the council houses, Cottered, Herts SG9
Total Area (ha)	13.76
Development Area (ha)	5
Proposed Use	Residential



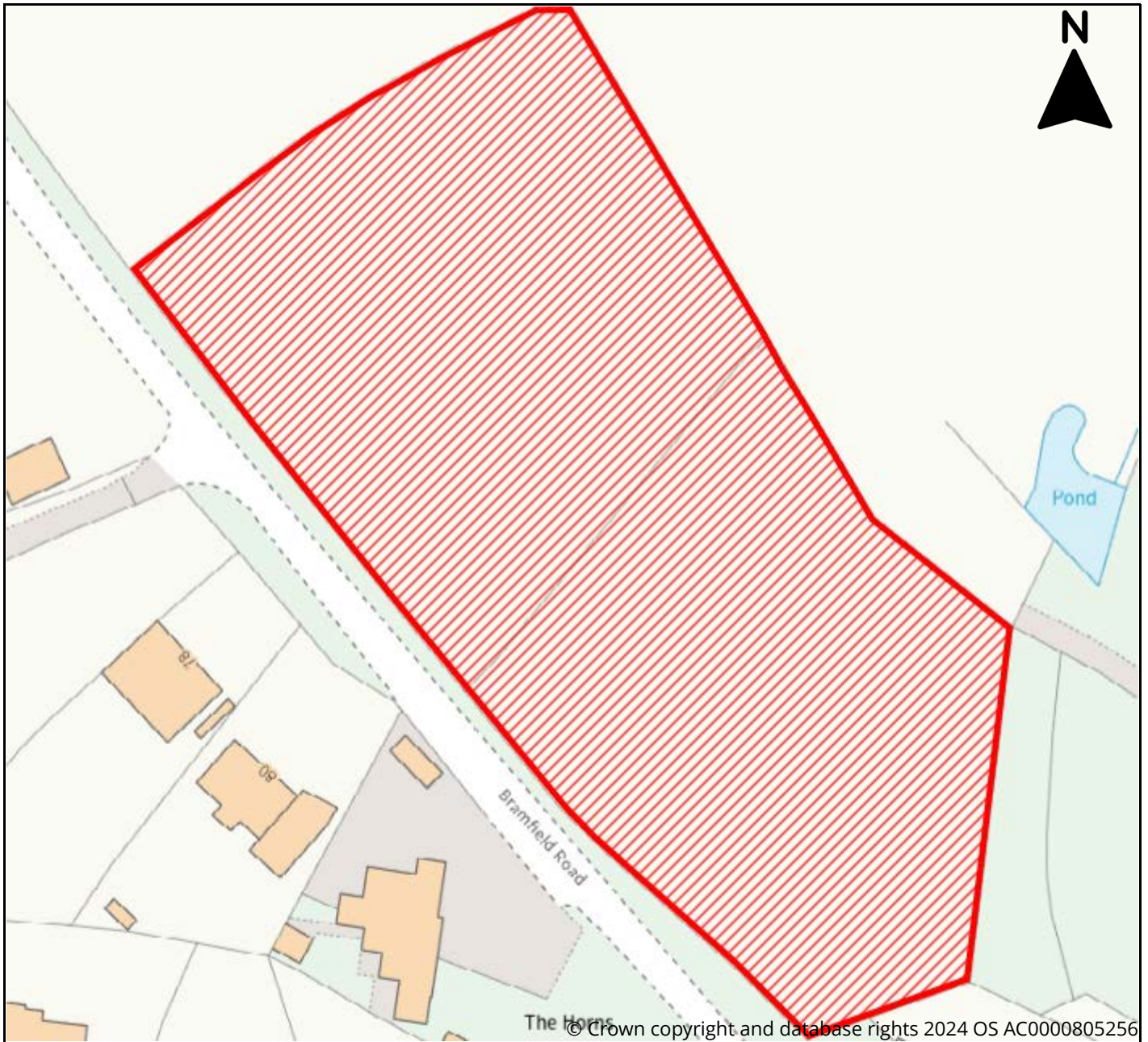
East Herts District Plan Review Call for Sites 2024



Site Information	
Reference	d41b829c-038f-4d02-968e-aa76a7cf4635
SLAA Ref	20/24/003
Site Name	Land to the East of Warren Lane
Address	Land to the East of Warren Lane, Warren Lane, Cottered, SG9 9QA
Total Area (ha)	5.17
Development Area (ha)	5.17
Proposed Use	Residential



East Herts District Plan Review Call for Sites 2024



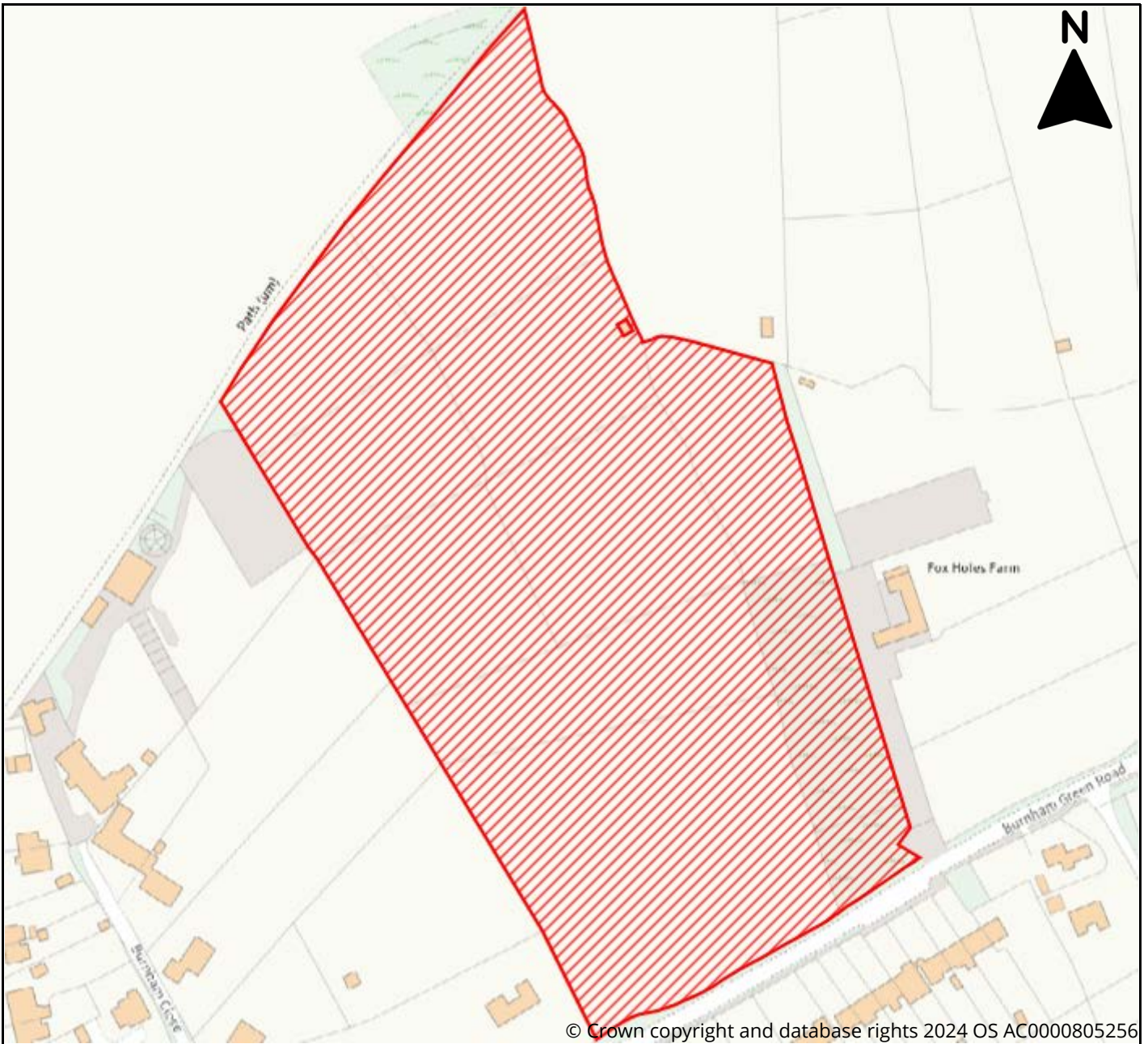
© Crown copyright and database rights 2024 OS AC0000805256



Site Information	
Reference	1710cb4f-5512-4221-860d-2776df8a720f
SLAA Ref	21/24/001
Site Name	Land West of Moat Farm
Address	Land West of Moat Farm, Bulls Green, Datchworth, SG3 6SE
Total Area (ha)	1
Development Area (ha)	0.6
Proposed Use	Residential, Affordable Housing, Renewable Energy



East Herts District Plan Review Call for Sites 2024



Site Information	
Reference	c919772a-5266-4692-b0b9-19baab496aea
SLAA Ref	21/24/002
Site Name	Land North of Burnham Green Road
Address	Land North of Burnham Green Road, Datchworth, Welwyn, AL6 0NQ
Total Area (ha)	4.65
Development Area (ha)	4.65
Proposed Use	Residential, Affordable Housing, Greenspace



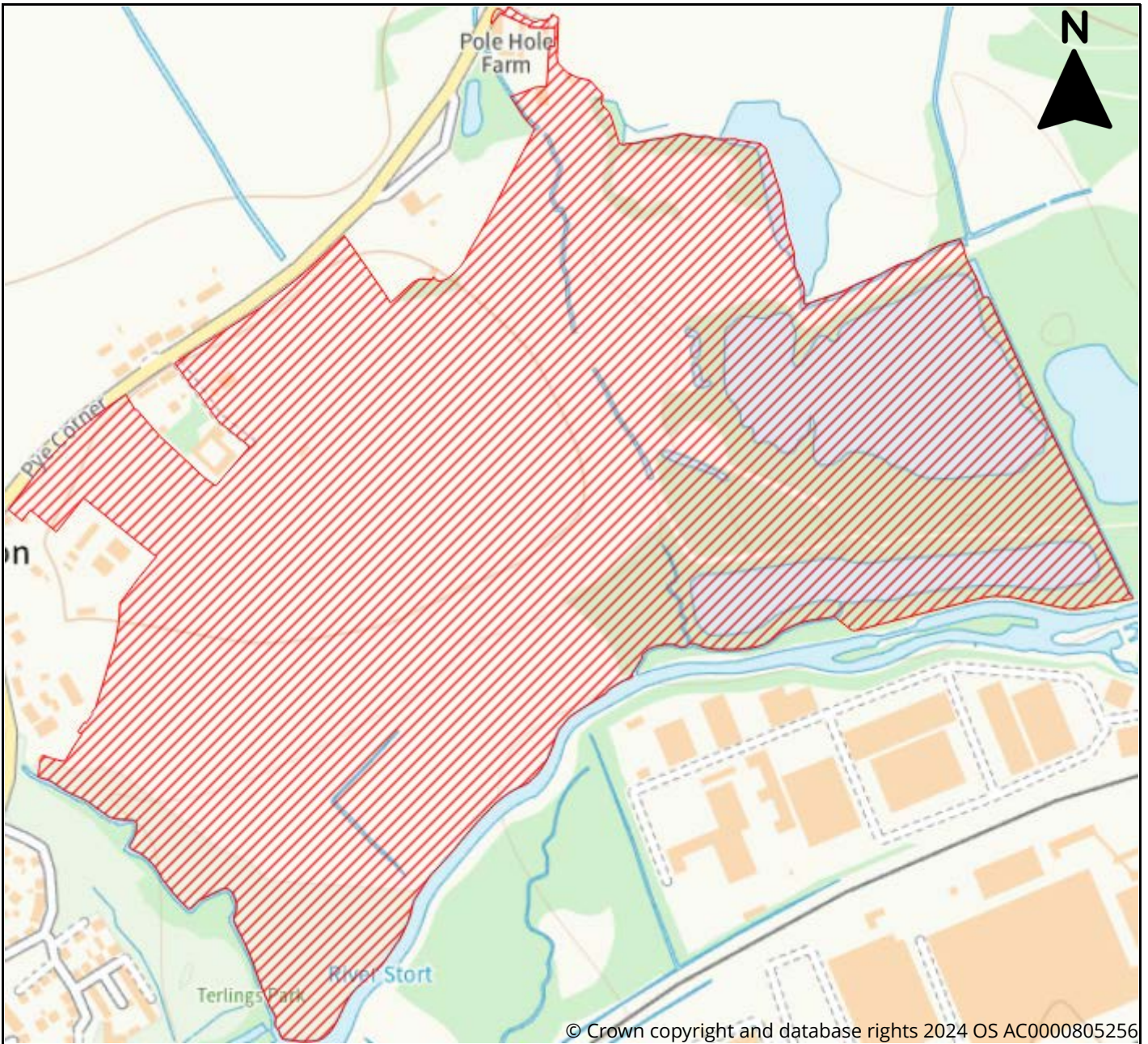
East Herts District Plan Review Call for Sites 2024



Site Information	
Reference	f8e97c86-9127-4a32-85c6-c03296b9e247
SLAA Ref	22/24/001
Site Name	Fiddlers Brook Stables
Address	Fiddlers Brook Stables, Gilston Lane, Gilston, CM20 2RD
Total Area (ha)	2.26
Development Area (ha)	2
Proposed Use	Residential, Affordable Housing, Renewable Energy, Greenspace, Biodiversity Offset



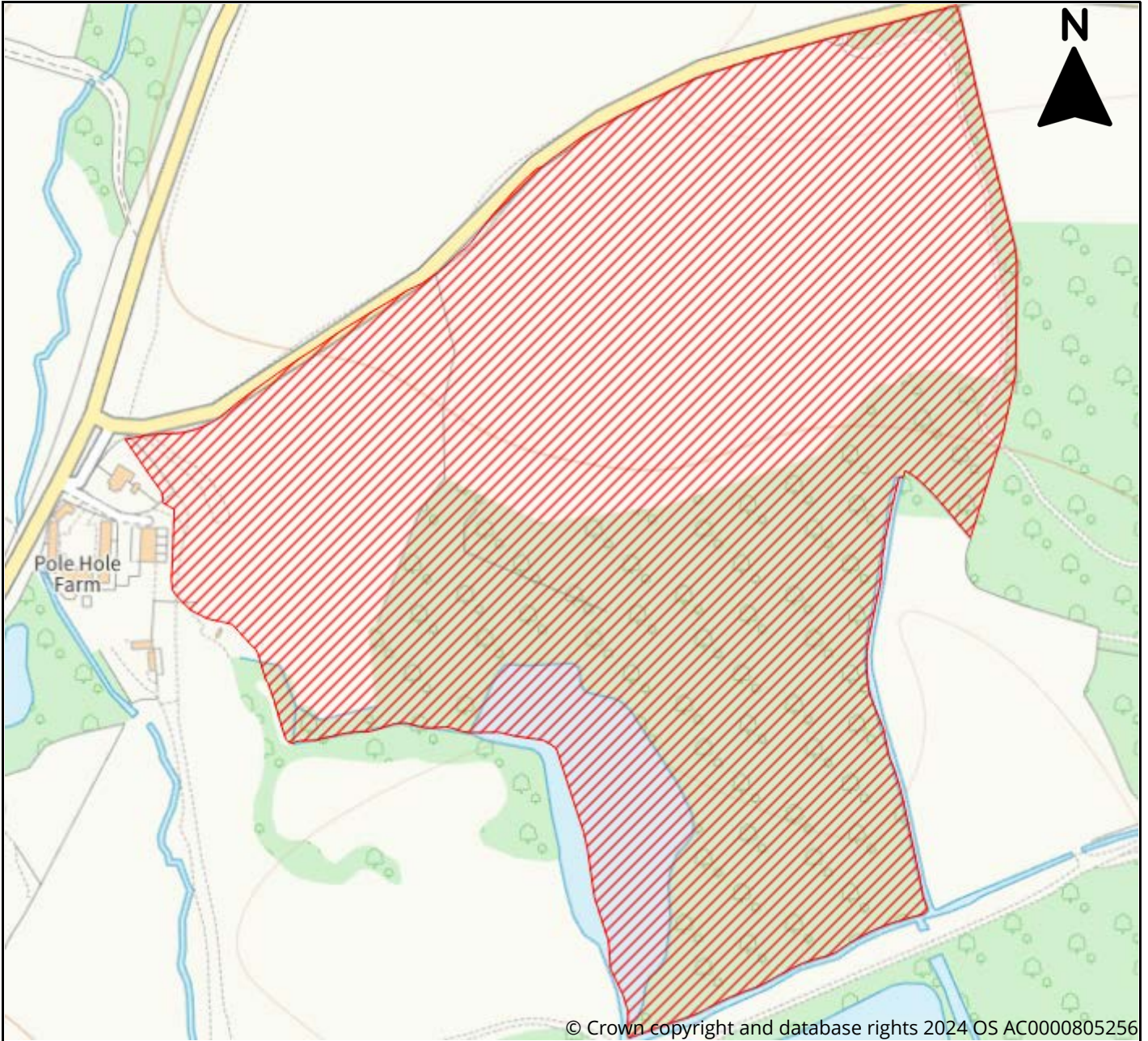
East Herts District Plan Review Call for Sites 2024



Site Information	
Reference	b5489178-1b08-441c-8de9-fad8ba022016
SLAA Ref	22/24/002
Site Name	Land at Redricks, Gilston
Address	Land to the South of Eastwick Road, Gilston, CM20 2RP
Total Area (ha)	47.6
Development Area (ha)	16.55
Proposed Use	Residential, Affordable Housing, Community Facility, Leisure & Recreation, Retail, Employment, Renewable Energy, Greenspace, Biodiversity Offset, Mixed Use, Other Use



East Herts District Plan Review Call for Sites 2024



© Crown copyright and database rights 2024 OS AC0000805256

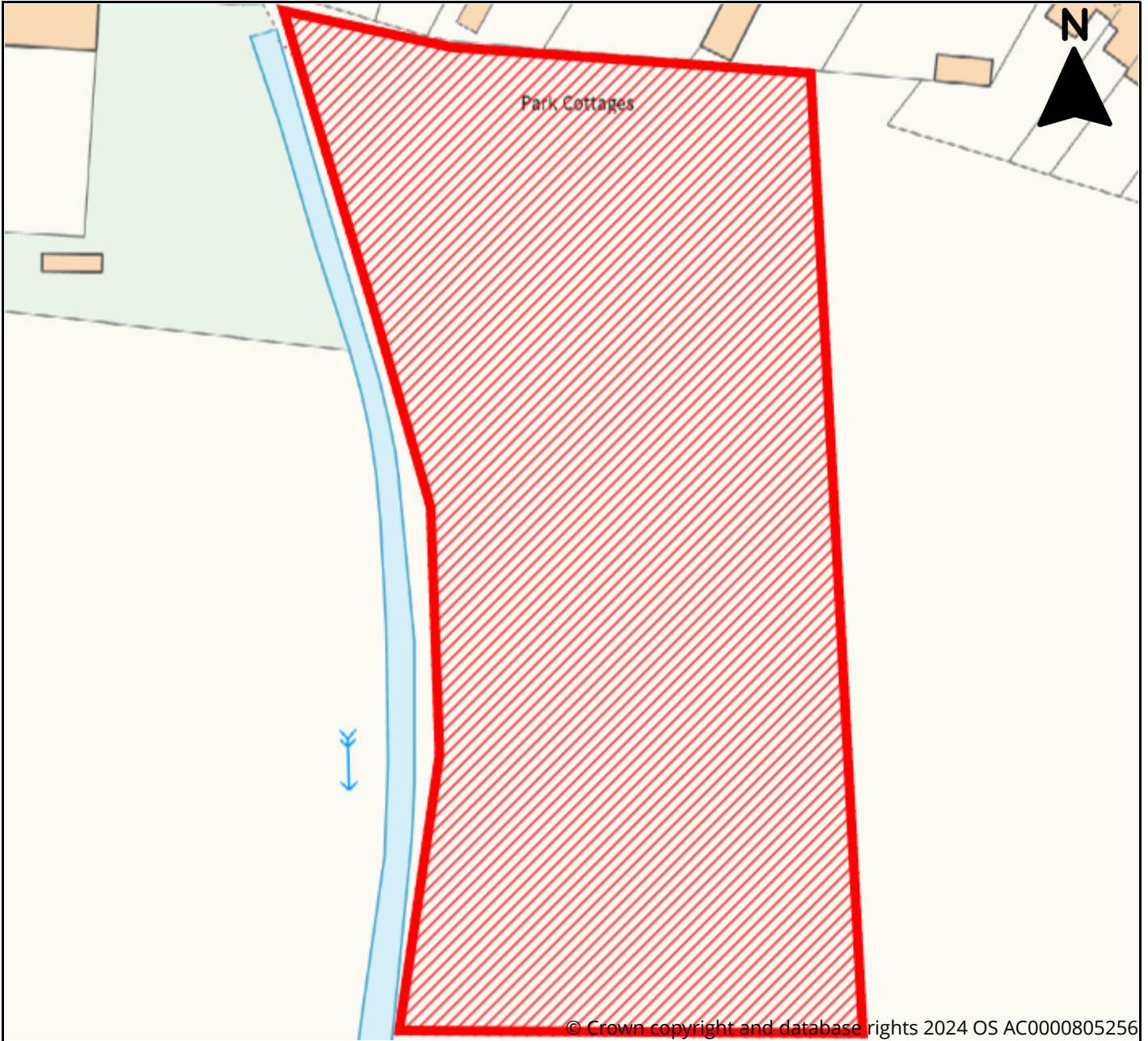


Site Information

Reference	03197d15-d82f-4402-9ed6-6f7e3ba7ca43
SLAA Ref	22/24/003
Site Name	Land South of Redricks Lane
Address	Land South of Redricks Lane, Gilston, Harlow, CM20 2RP
Total Area (ha)	14.27
Development Area (ha)	8
Proposed Use	Residential, Affordable Housing, Employment, Renewable Energy, Greenspace, Biodiversity Offset, Mixed Use



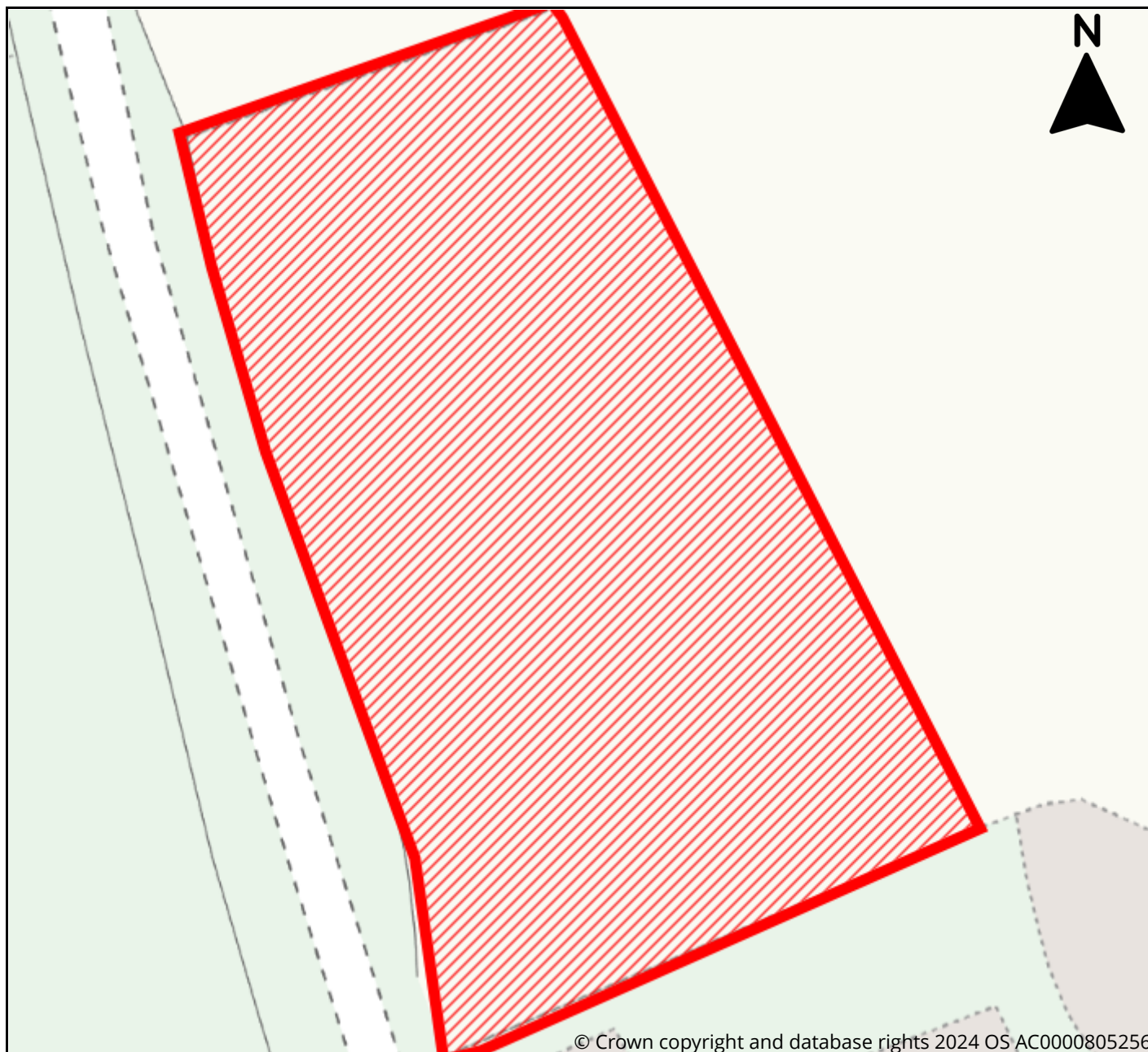
East Herts District Plan Review Call for Sites 2024



Site Information	
Reference	3f6f7063-06e3-4382-9bea-e5bd85e390ea
SLAA Ref	22/24/004
Site Name	Grazing Land at Eastwick
Address	Grazing Land at Eastwick, Eastwick
Total Area (ha)	0.28
Development Area (ha)	0.28
Proposed Use	Biodiversity Offset



East Herts District Plan Review Call for Sites 2024



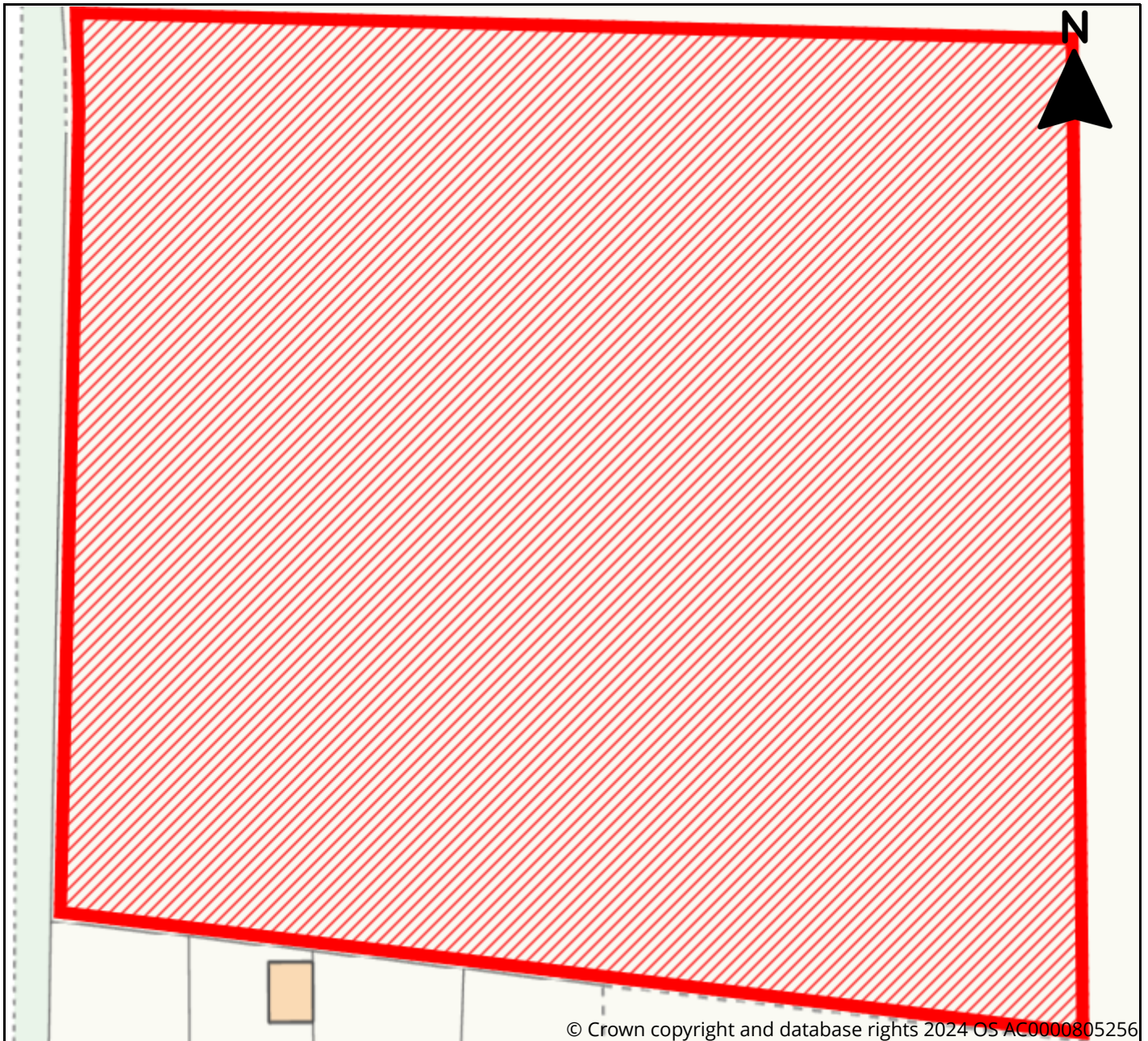
© Crown copyright and database rights 2024 OS AC0000805256



Site Information	
Reference	bac19df0-35f9-4a90-bac9-f30d6afec46a
SLAA Ref	23/24/001
Site Name	Land between Wych Elm and Barleycroft Works
Address	Land between Wych Elm and Barleycroft Works, Barleycroft End, Furneux Pelham, SG9 0LQ
Total Area (ha)	0.32
Development Area (ha)	0.32
Proposed Use	Residential



East Herts District Plan Review Call for Sites 2024



© Crown copyright and database rights 2024 OS AC0000805256

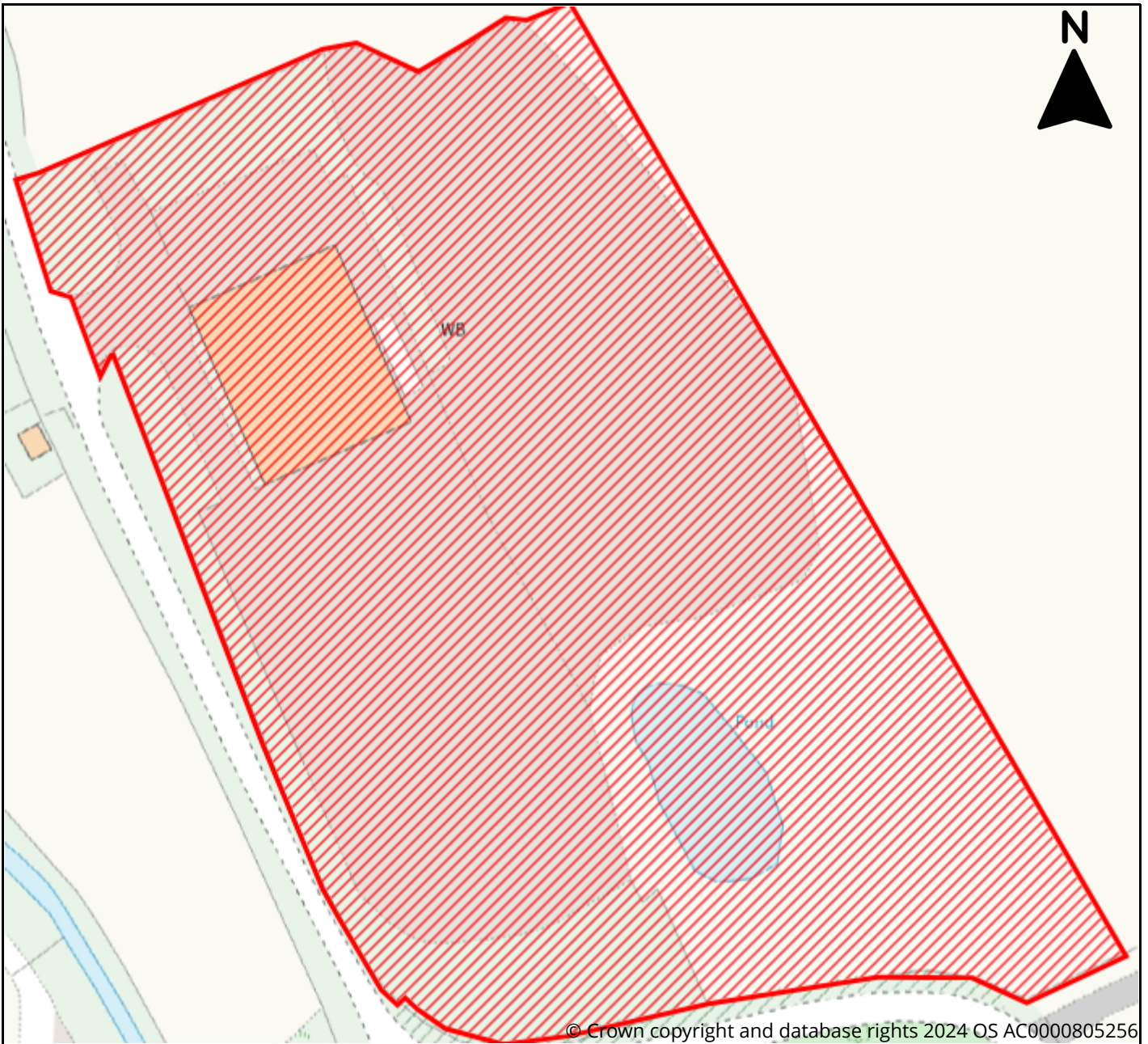


Site Information

Reference	74e097f7-79ee-4749-933e-41431aa7d56d
SLAA Ref	23/24/002
Site Name	Whitebarns
Address	Land to the east of Whitebarns Lane, Furneux Pelham, Buntingford, Hertfordshire, SG9 0JH
Total Area (ha)	0.6
Development Area (ha)	0.6
Proposed Use	Residential



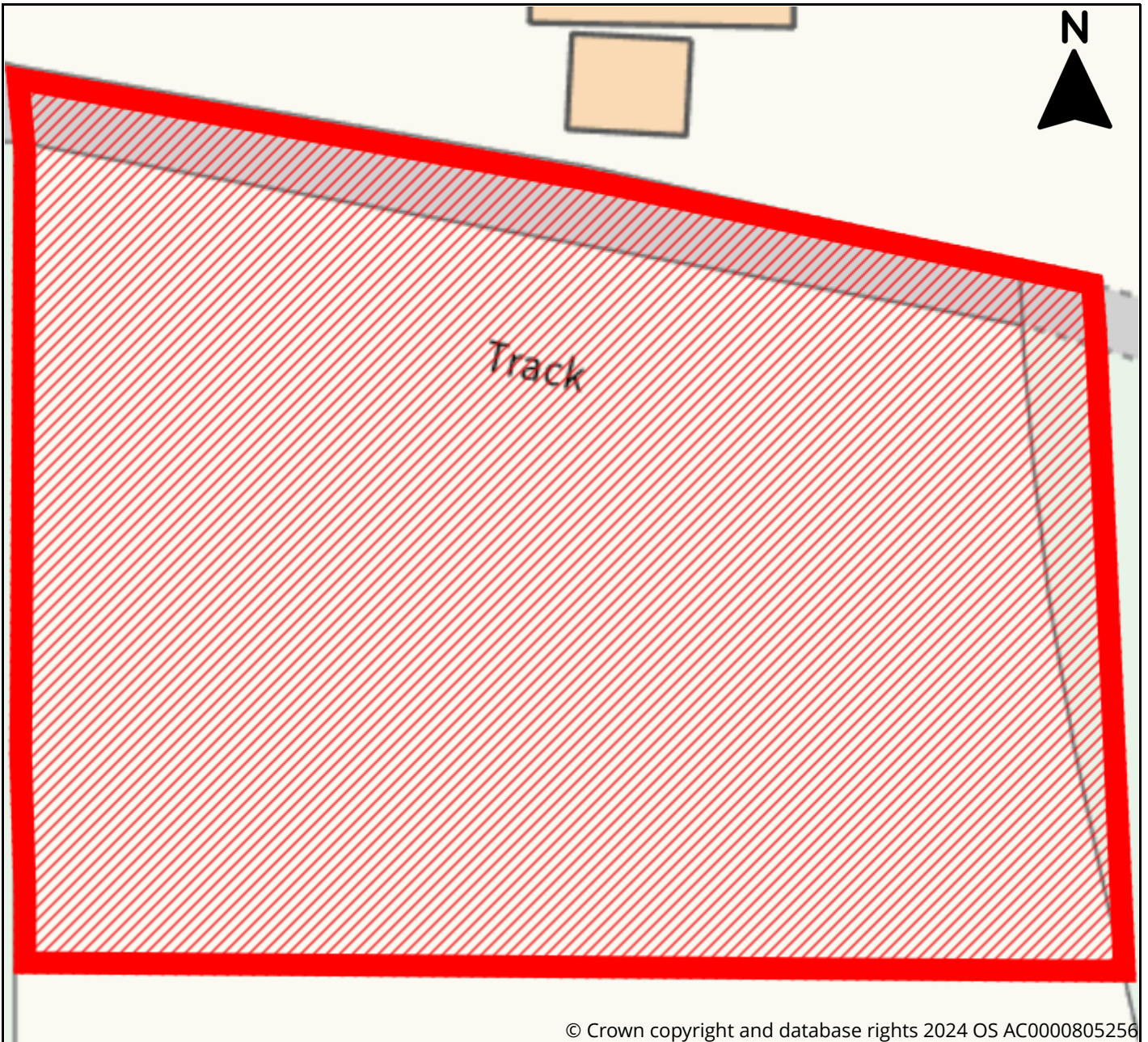
East Herts District Plan Review Call for Sites 2024



Site Information	
Reference	35967319-3ba2-4da8-a3bd-d70683bc277f
SLAA Ref	23/24/003
Site Name	Barleycroft Works
Address	Barleycroft Works, Barleycroft End, Furneux Pelham, SG9 0LL
Total Area (ha)	1.7
Development Area (ha)	1.7
Proposed Use	Employment



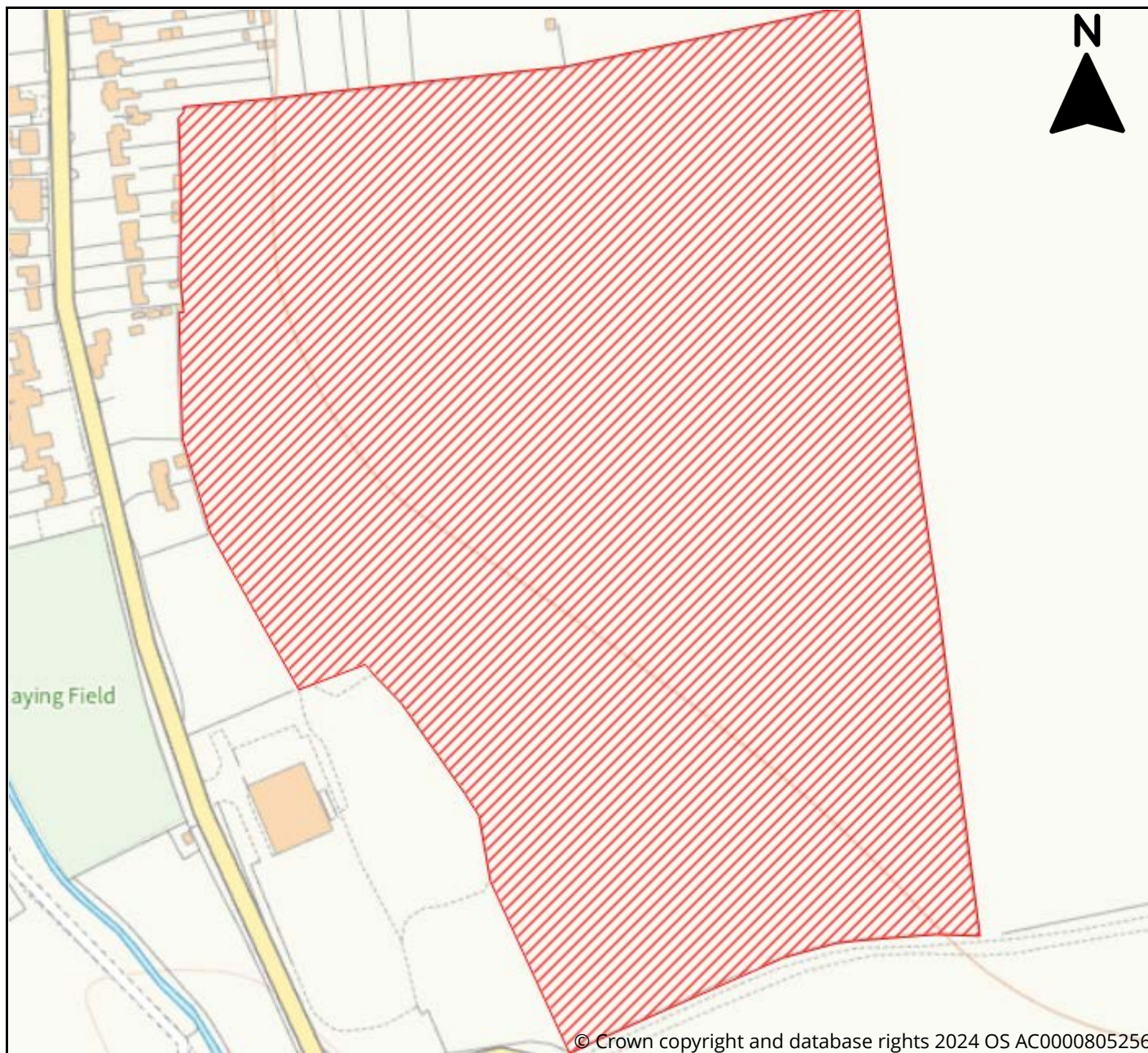
East Herts District Plan Review Call for Sites 2024



Site Information	
Reference	3f0036f8-d5b6-4d47-89c2-3ca9e06db4a2
SLAA Ref	23/24/004
Site Name	Land at Whitebarns Lane
Address	Land at Whitebarns Lane, Furneux Pelham
Total Area (ha)	0.15
Development Area (ha)	0.15
Proposed Use	Residential



East Herts District Plan Review Call for Sites 2024



Site Information	
Reference	fb220423-3900-4280-9f45-a1782001806c
SLAA Ref	23/24/005
Site Name	Land East of Barleycroft Works
Address	Land East of Barleycroft Works, Barleycroft End, Furneux Pelham, SG9 0LL
Total Area (ha)	11
Development Area (ha)	11
Proposed Use	Residential, Affordable Housing



East Herts District Plan Review Call for Sites 2024



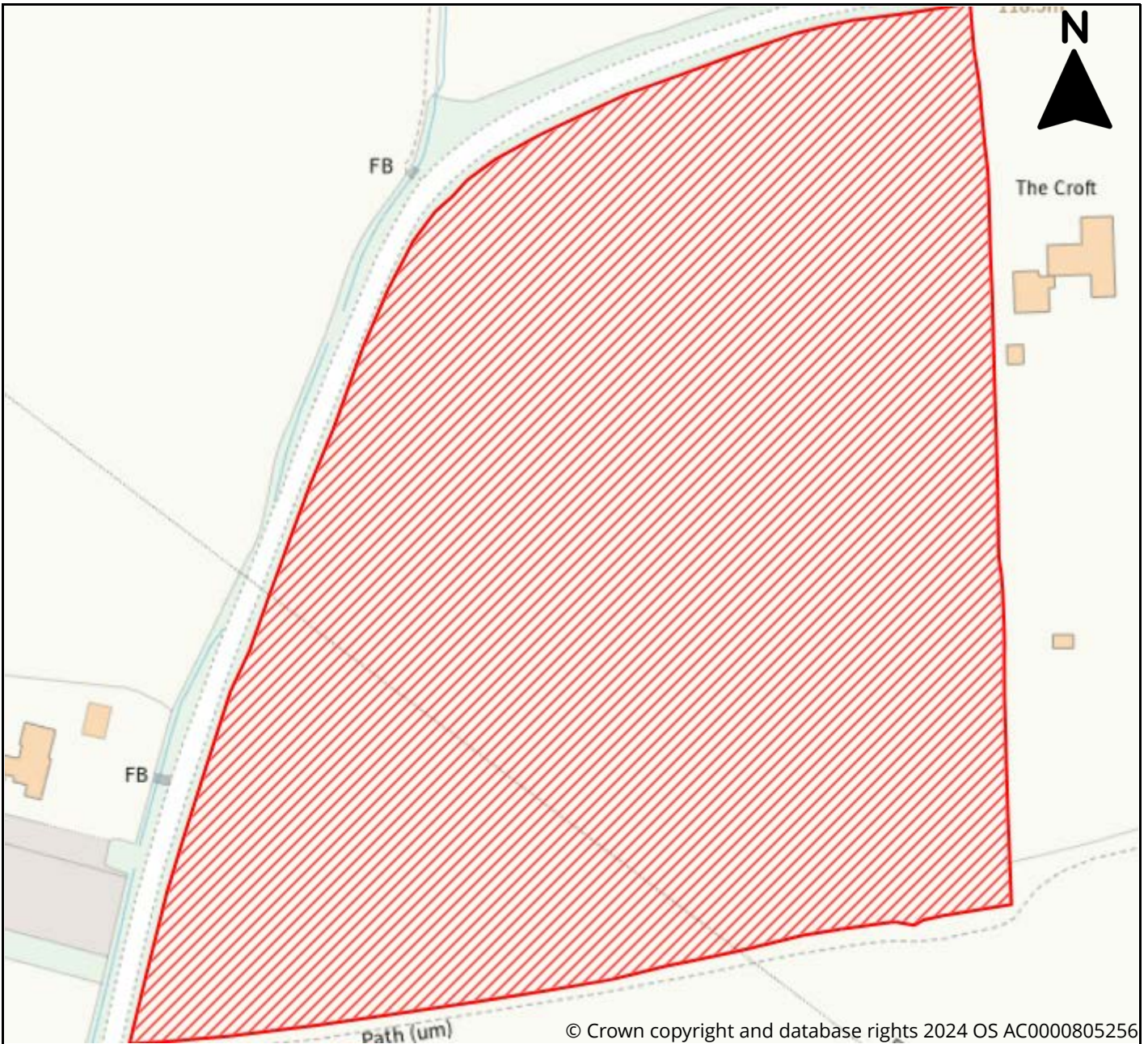
© Crown copyright and database rights 2024 OS AC0000805256



Site Information	
Reference	180635bc-d6f1-4e2a-a5cf-bb2ae61ef137
SLAA Ref	23/24/006
Site Name	Land East of Willows Farm
Address	Land East of Willows Farm, Ginns Road, Furnuex Pelham,
Total Area (ha)	Buntingford
Development Area (ha)	0.6
Proposed Use	Residential



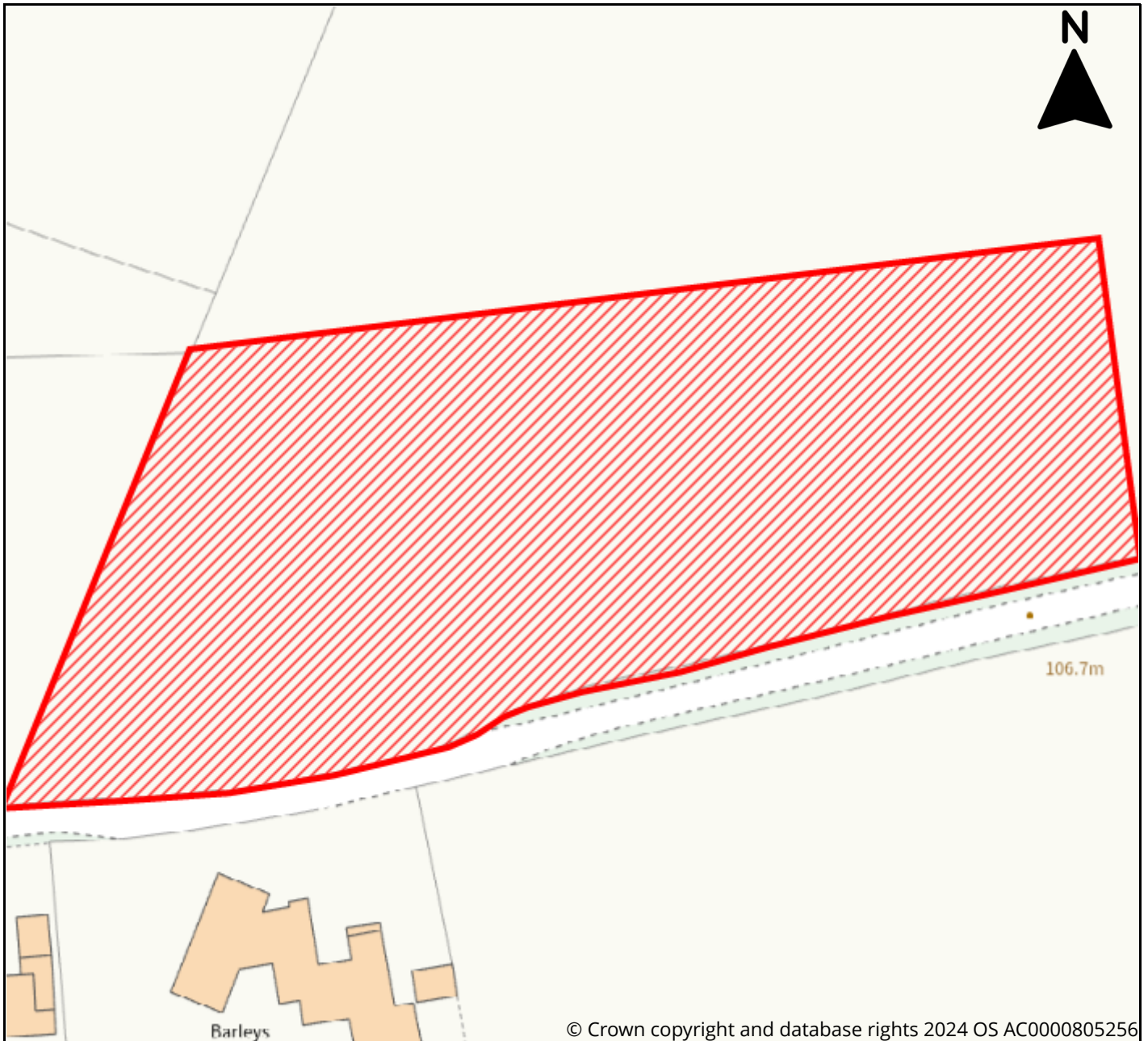
East Herts District Plan Review Call for Sites 2024



Site Information	
Reference	dcf7d237-24a8-47c0-b7a1-4c68a4ff2d1b
SLAA Ref	23/24/007
Site Name	Land South of Stocking Pelham
Address	Ginns Road, Furneux Pelham
Total Area (ha)	2.6
Development Area (ha)	2.4
Proposed Use	Residential



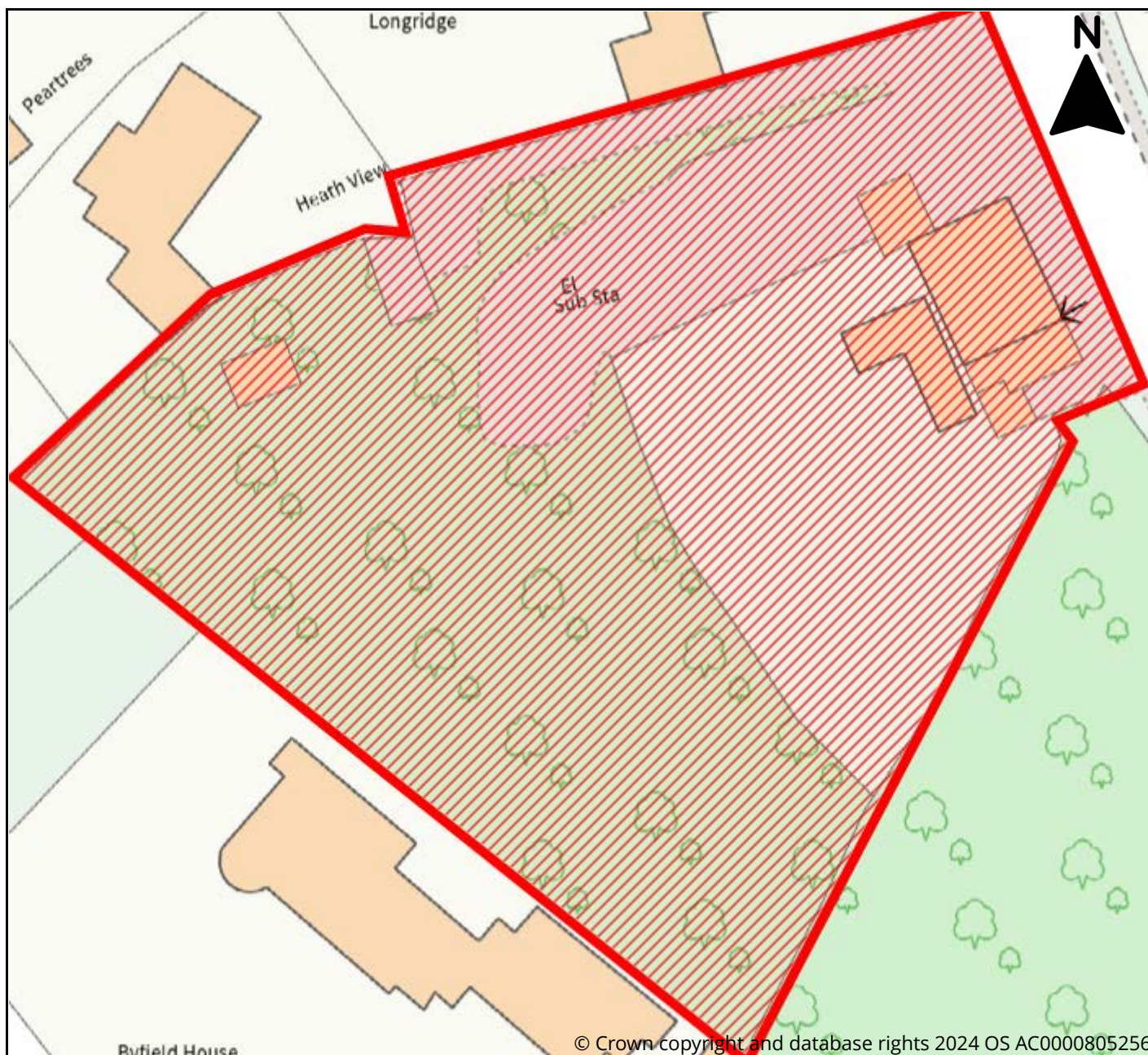
East Herts District Plan Review Call for Sites 2024



Site Information	
Reference	44bb3c0a-6194-4dbb-b97f-8bd68bdef2a0
SLAA Ref	23/24/008
Site Name	Land East of Violets Lane
Address	Land East of Violets Lane, The Street, Furneux Pelham, Herts
Total Area (ha)	0.9
Development Area (ha)	0.9
Proposed Use	Residential



East Herts District Plan Review Call for Sites 2024



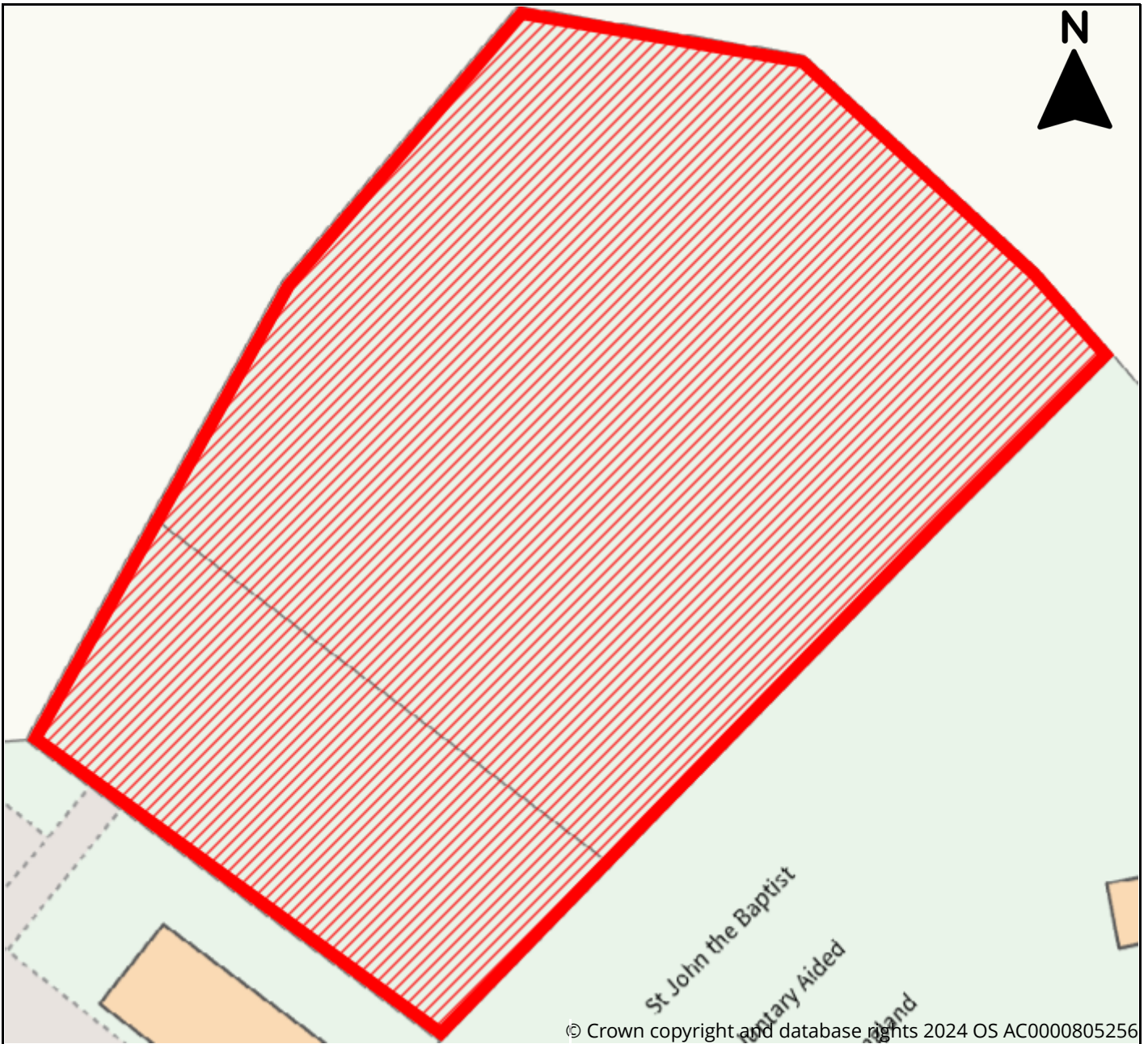
© Crown copyright and database rights 2024 OS AC0000805256



Site Information	
Reference	57d2b423-e48f-4470-bb2f-1eb50b739de1
SLAA Ref	24/24/001
Site Name	Land rear of Waggon & Horses
Address	Waggon & Horses, Pepper Hill, Great Amwell, Ware, Hertfordshire, SG12 9RQ
Total Area (ha)	0.51
Development Area (ha)	0.27
Proposed Use	Residential



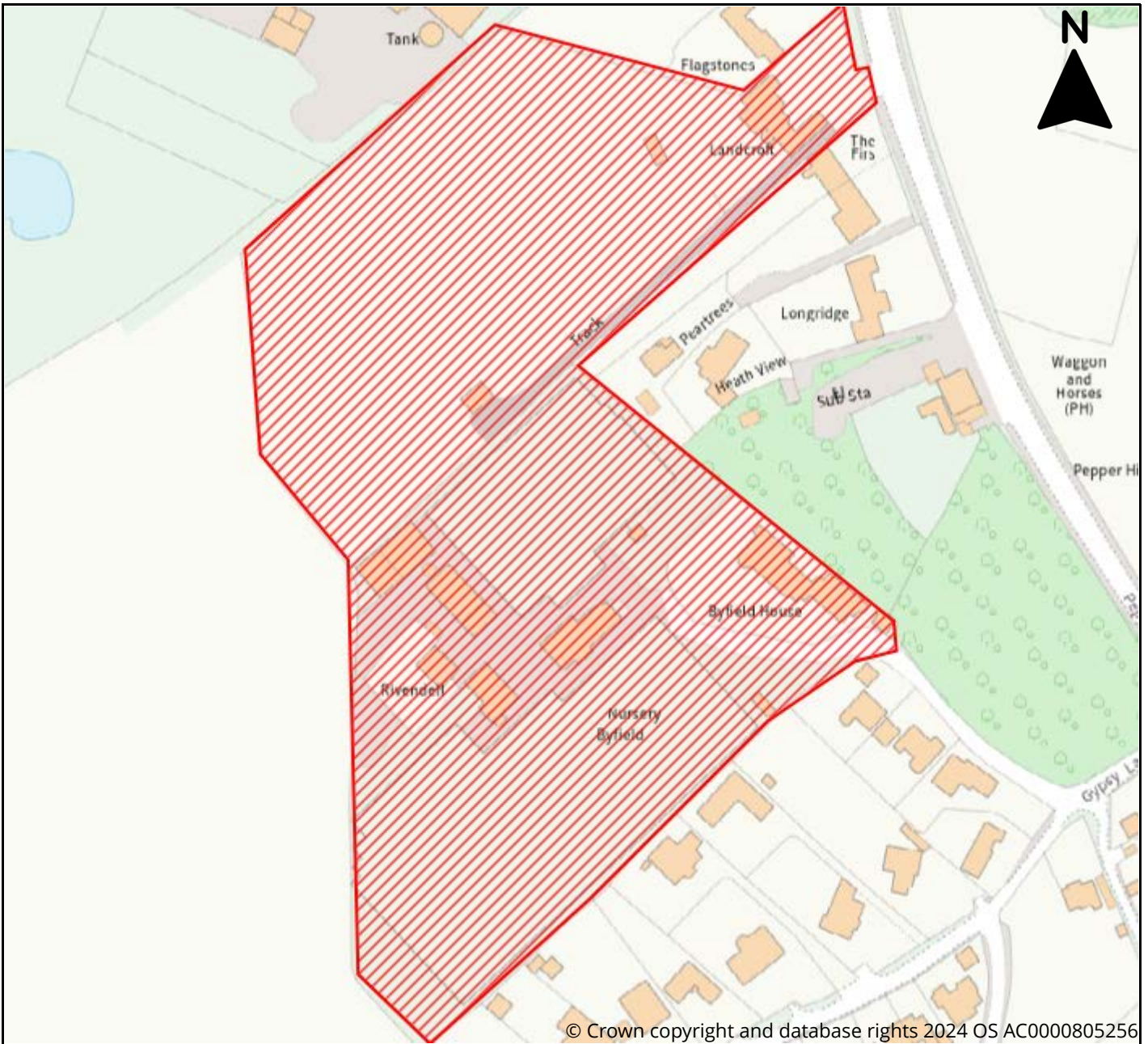
East Herts District Plan Review Call for Sites 2024



Site Information	
Reference	fd370e77-b01f-48d9-9f8e-4e38818764c4
SLAA Ref	24/24/002
Site Name	The Vicar's Field
Address	Hillside Lane, Great Amwell, Ware, SG12 9SG
Total Area (ha)	0.5
Development Area (ha)	0
Proposed Use	Greenspace



East Herts District Plan Review Call for Sites 2024



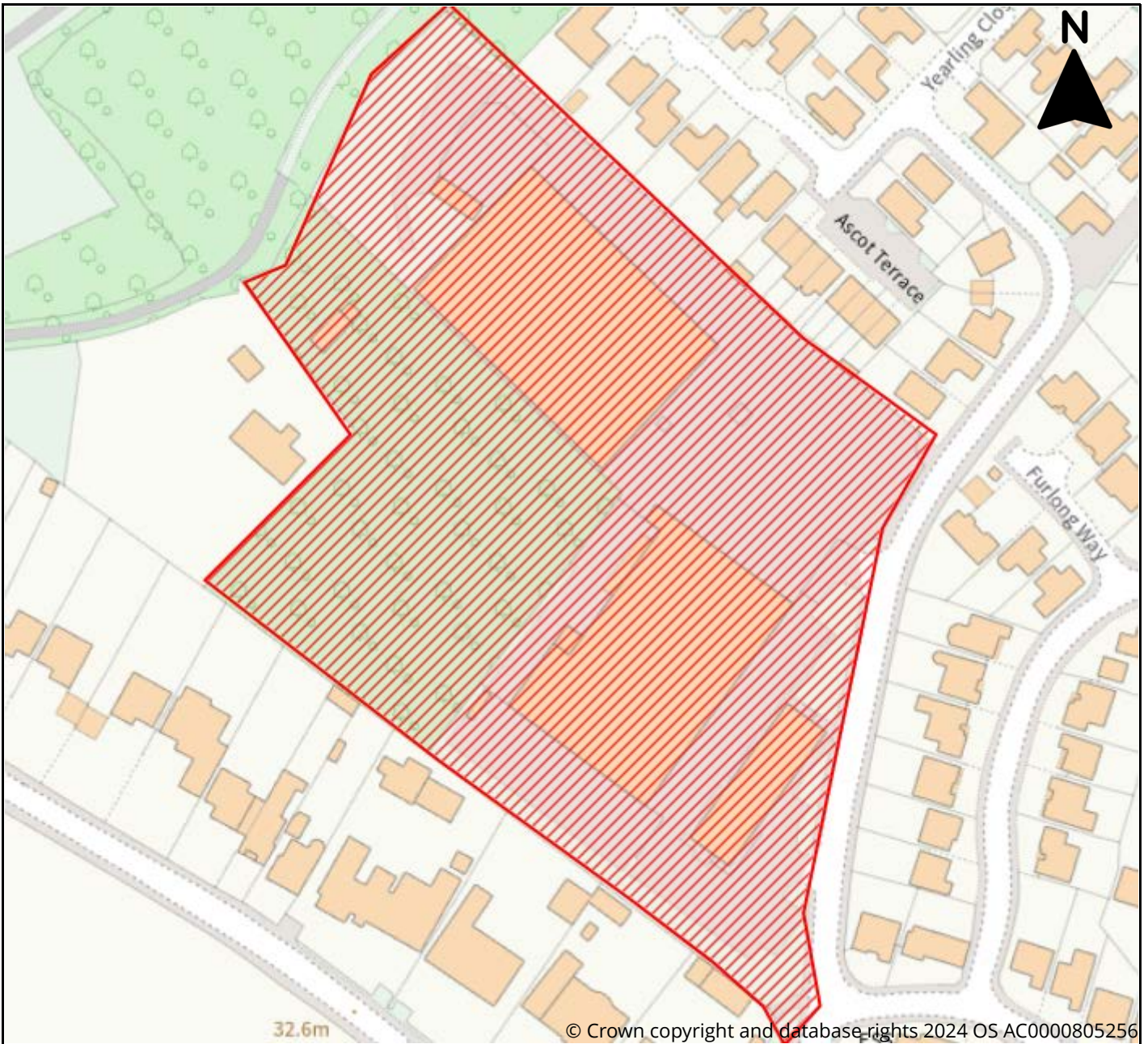
© Crown copyright and database rights 2024 OS AC0000805256



Site Information	
Reference	39b94e9e-94c0-495a-85c5-052552854e03
SLAA Ref	24/24/003
Site Name	Landcroft and Byfield Nursery
Address	Landcroft, Amwell Hill, Great Amwell, Byfield Nursery, Gypsy Lane, Great Amwell SG12 9RG
Total Area (ha)	3.4
Development Area (ha)	3.4
Proposed Use	Residential, Affordable Housing



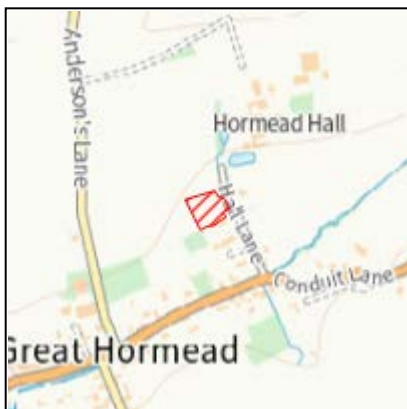
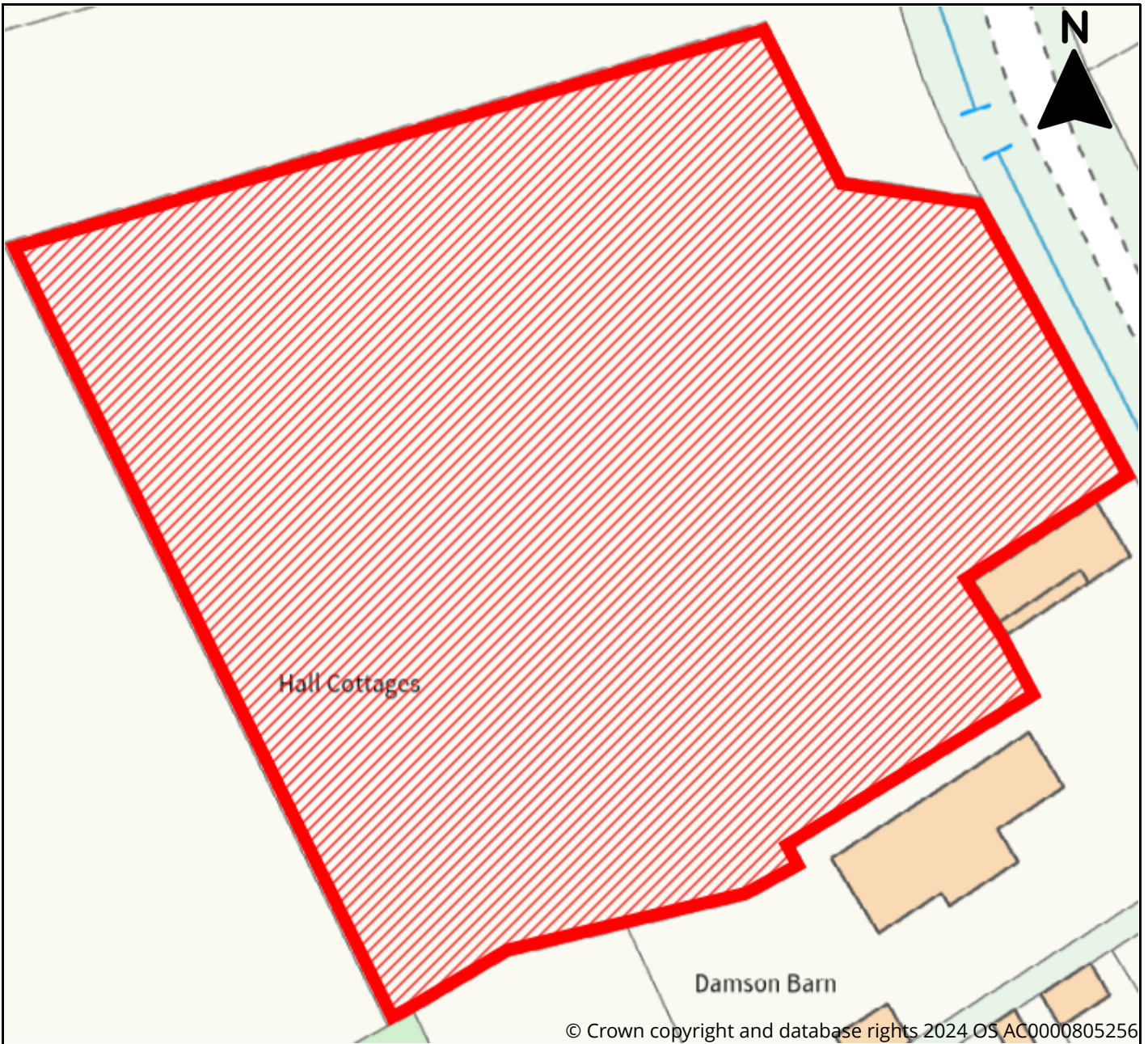
East Herts District Plan Review Call for Sites 2024



Site Information	
Reference	18ab8cf5-f901-47ac-b68e-d1989759e22d
SLAA Ref	24/24/004
Site Name	Land at C. U. Phosco Lighting
Address	Charles House, Lower Rd, Great Amwell, Ware, SG12 9TA
Total Area (ha)	2.3
Development Area (ha)	1.4
Proposed Use	Residential



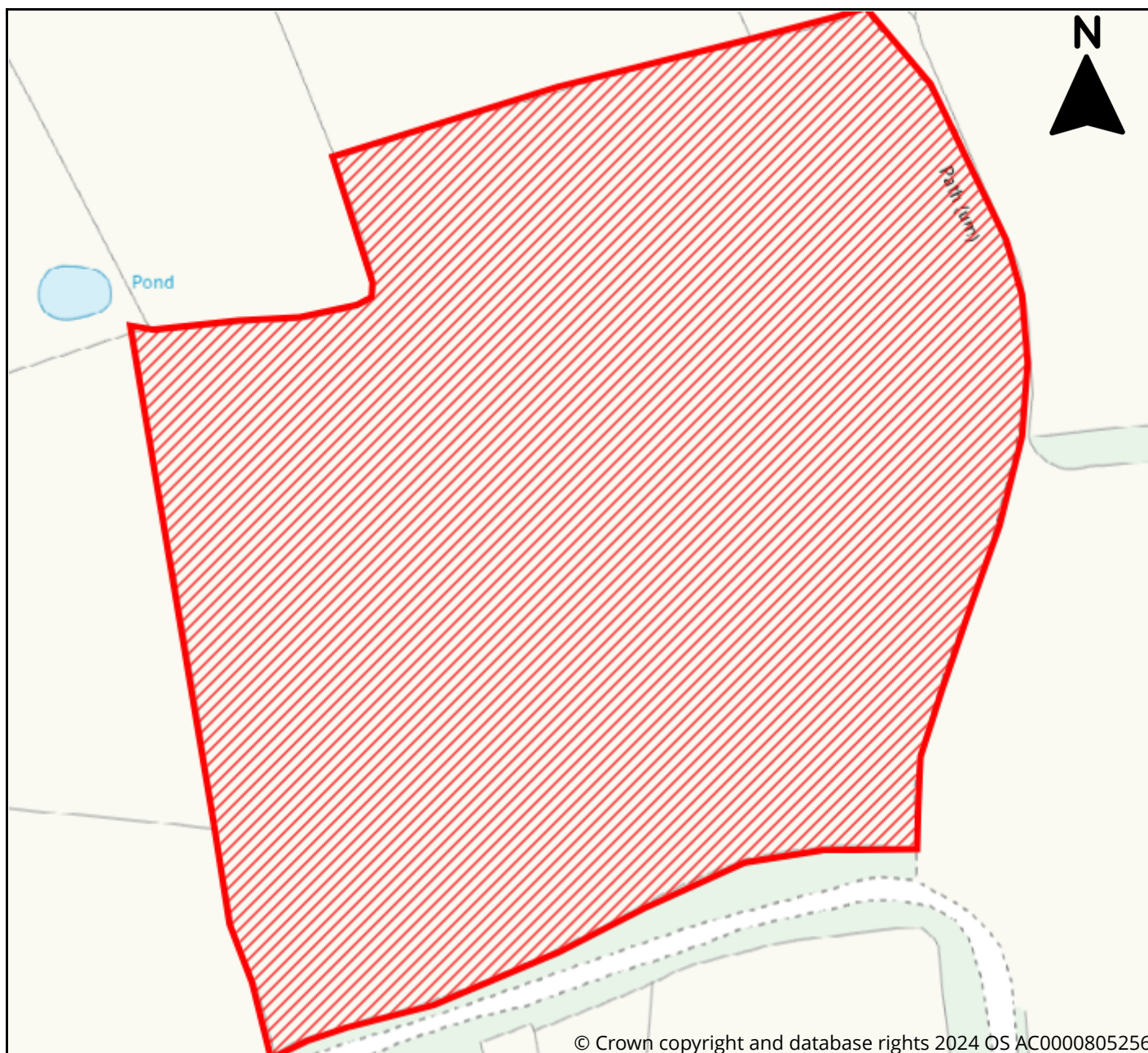
East Herts District Plan Review Call for Sites 2024



Site Information	
Reference	2cdb8c8c-8ff1-4a7b-94a3-6b596e478ecc
SLAA Ref	25/24/001
Site Name	Barnfield
Address	Hall Lane, Great Hormead., Buntingford, SG9 0NZ
Total Area (ha)	0.405
Development Area (ha)	0.405
Proposed Use	Residential



East Herts District Plan Review Call for Sites 2024



© Crown copyright and database rights 2024 OS AC0000805256

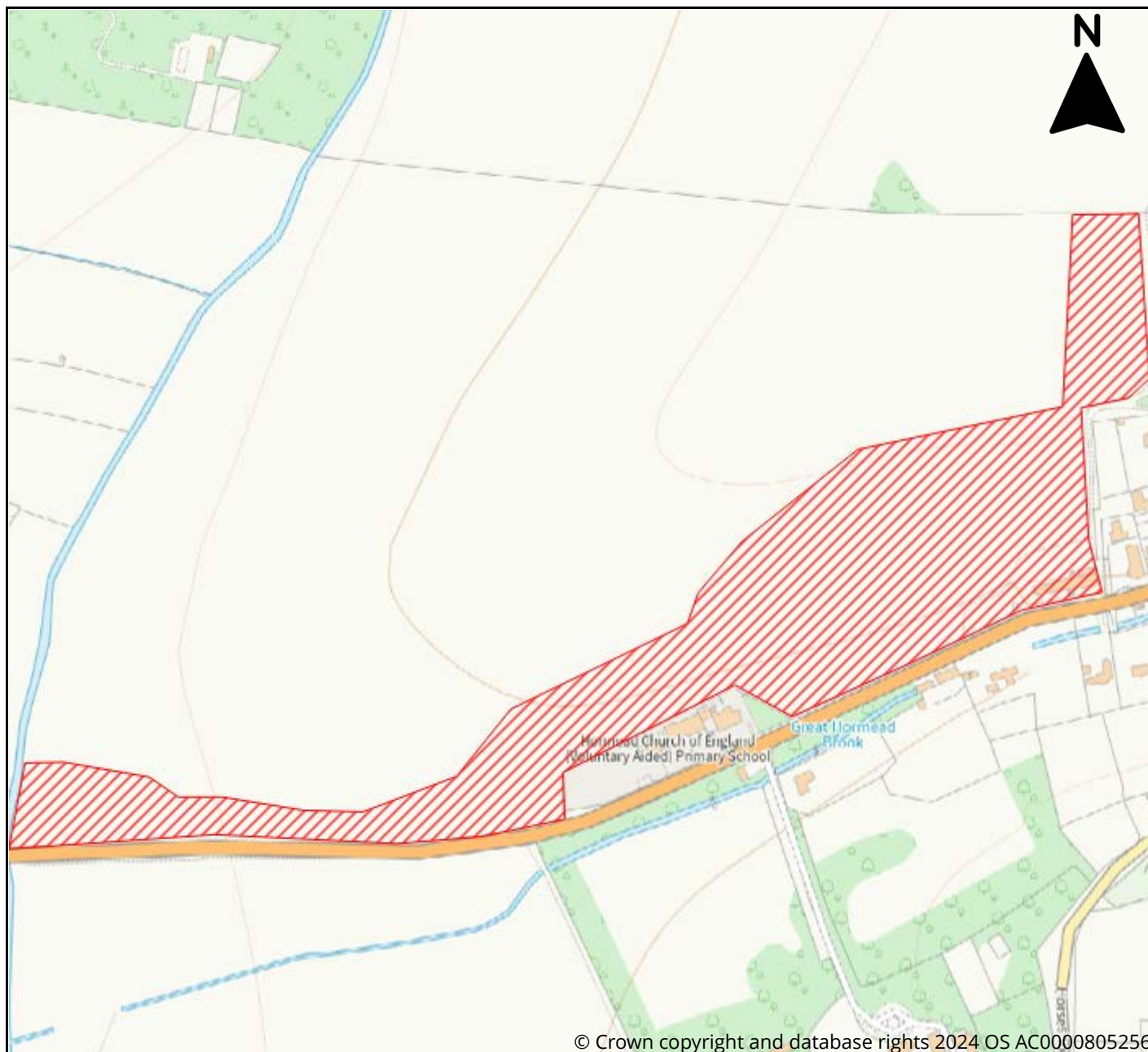


Site Information

Reference	25dd5e19-a77c-4cf7-a8a4-8b629331111f
SLAA Ref	25/24/002
Site Name	Land North of Park Road
Address	Land North of Park Road, Great Hormead, Buntingford, Herts, SG9 0NW
Total Area (ha)	1.5
Development Area (ha)	1.5
Proposed Use	Residential



East Herts District Plan Review Call for Sites 2024



© Crown copyright and database rights 2024 OS AC0000805256

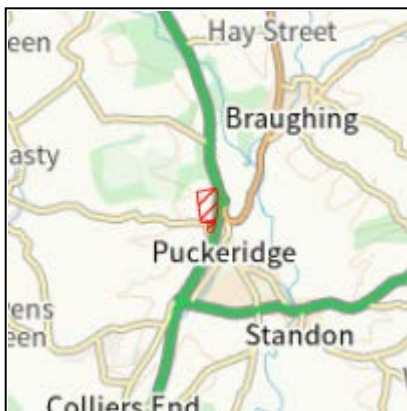
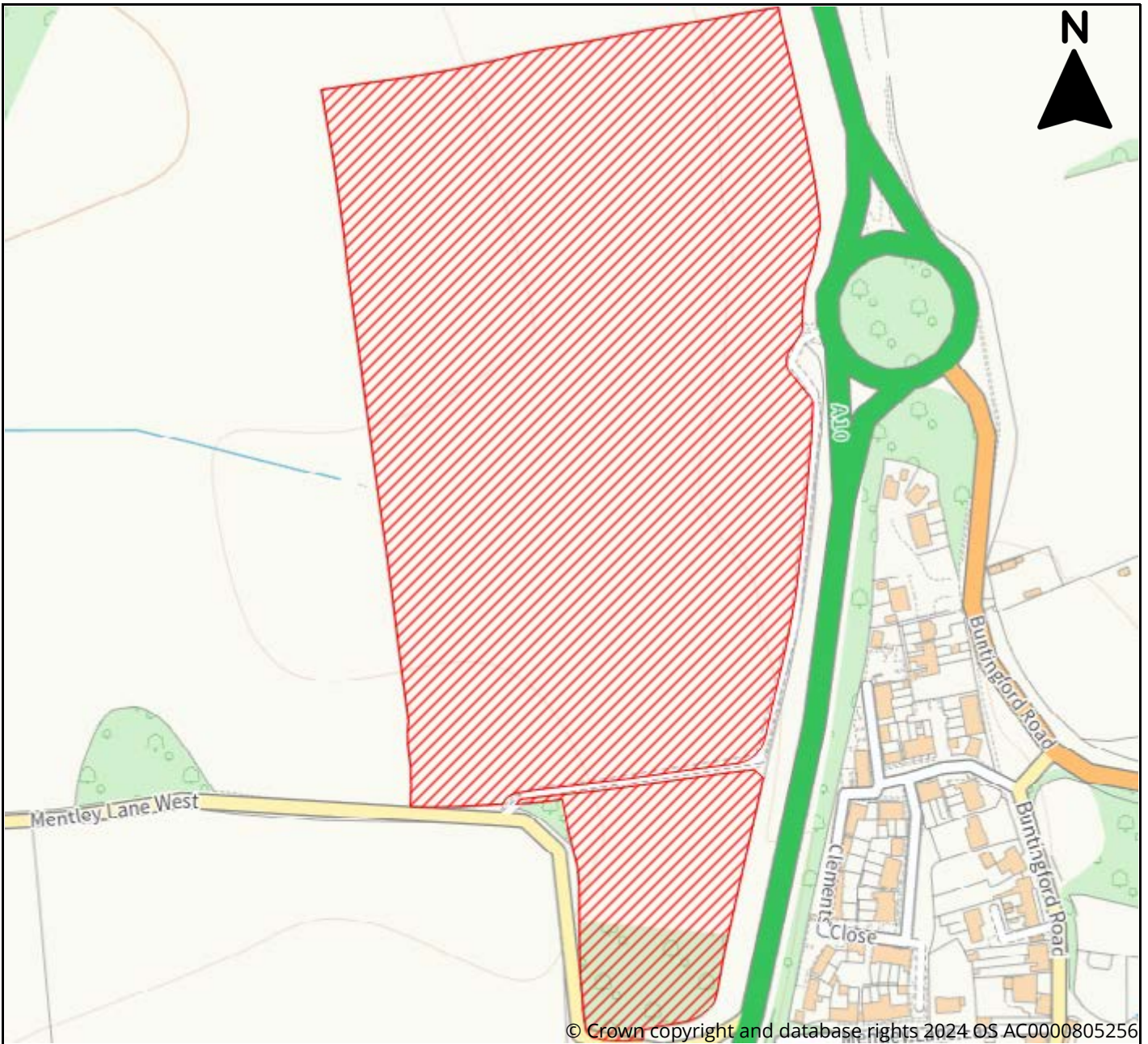


Site Information

Reference	ec5030f6-ebb7-48e5-b20f-0512d5081e64
SLAA Ref	25/24/003
Site Name	Land to the West of Gt Hormead Village Hall and East and West of Hormead COE First & Nursery
Address	Buntingford, SG9 0NS
Total Area (ha)	8
Development Area (ha)	8
Proposed Use	Mixed Use



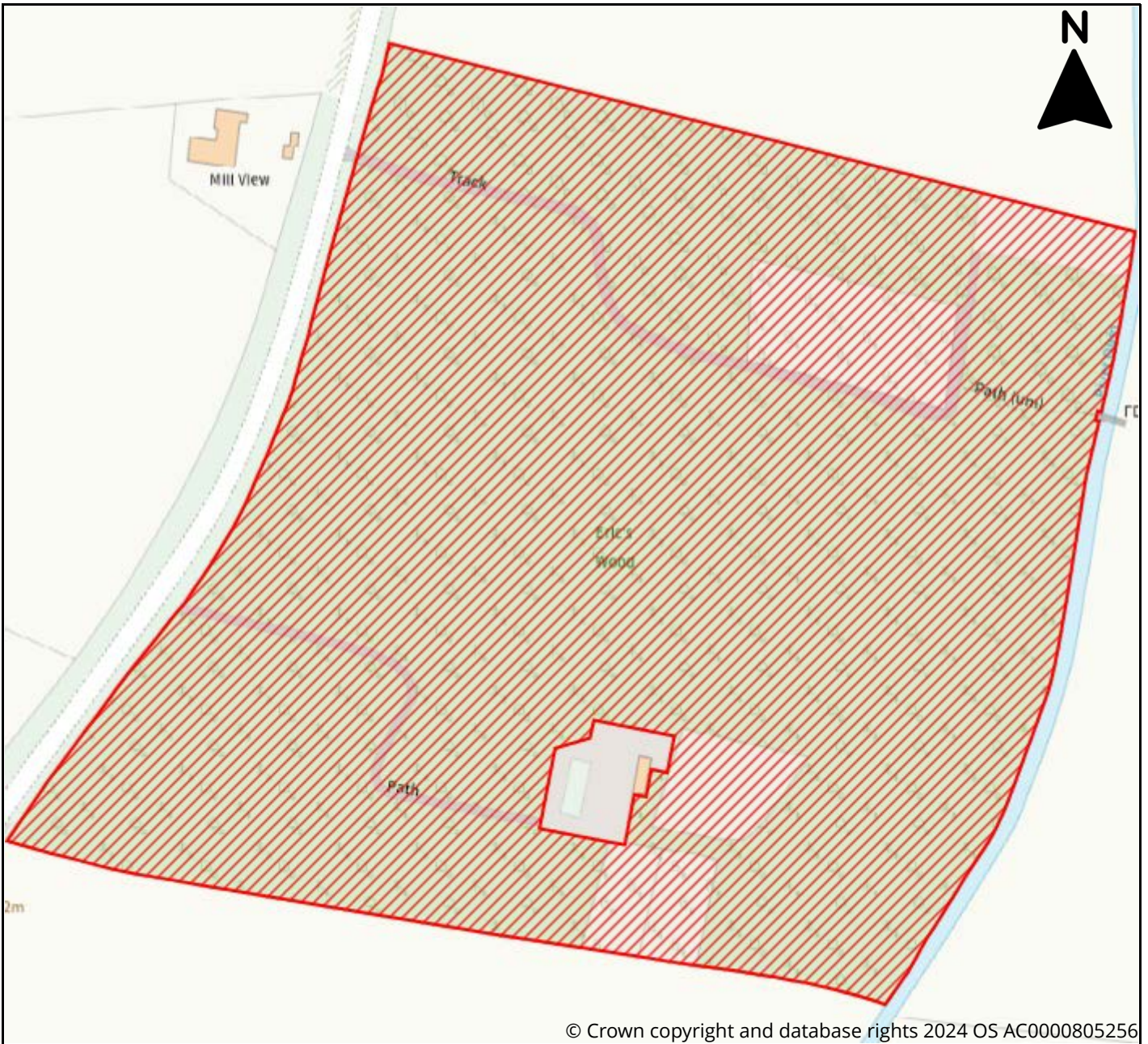
East Herts District Plan Review Call for Sites 2024



Site Information	
Reference	fede8e8f-083e-483d-b049-529c51da4b9b
SLAA Ref	26/24/001
Site Name	Mentley
Address	Mentley, Mentley Lane West, Great Munden, Ware, SG11
Total Area (ha)	1TW
Development Area (ha)	11.59
Proposed Use	Residential, Employment, Mixed Use



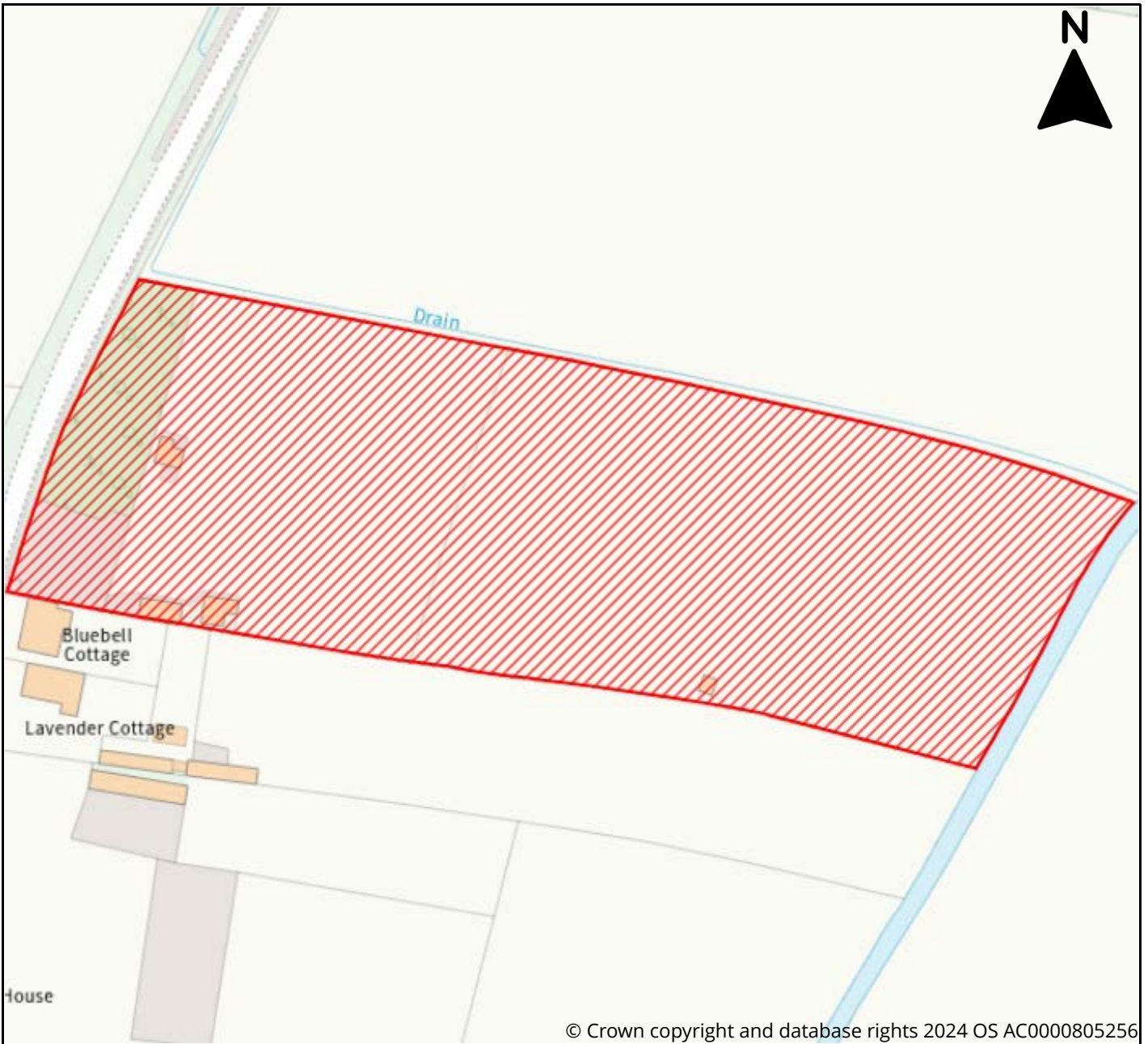
East Herts District Plan Review Call for Sites 2024



Site Information	
Reference	a8ed7928-ad83-41a0-9513-09bc162dc556
SLAA Ref	27/24/001
Site Name	Hare Street Estate (Eric's Wood)
Address	Hare Street Estate, Hare Street (B1368), Hare Street, Buntingford, SG9 0DX
Total Area (ha)	7
Development Area (ha)	3
Proposed Use	Residential, Affordable Housing



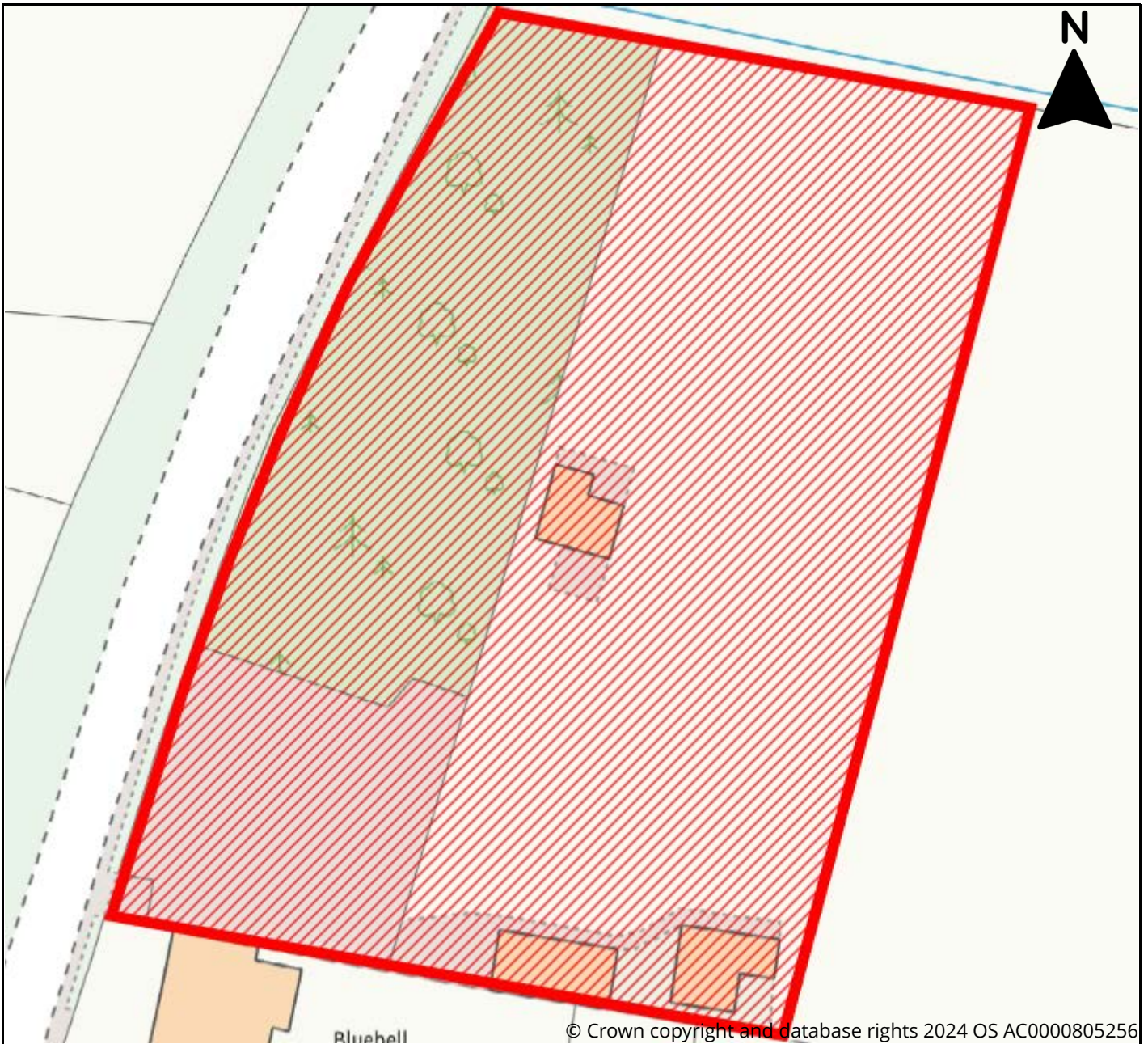
East Herts District Plan Review Call for Sites 2024



Site Information	
Reference	75891 ecd-bee9-43fb-8fab-71bd9de75933
SLAA Ref	27/24/002
Site Name	Land North of Bluebell Cottage
Address	Bluebell Cottage, Hare Street, SG9 0DY
Total Area (ha)	2.11
Development Area (ha)	1.72
Proposed Use	Residential, Affordable Housing



East Herts District Plan Review Call for Sites 2024



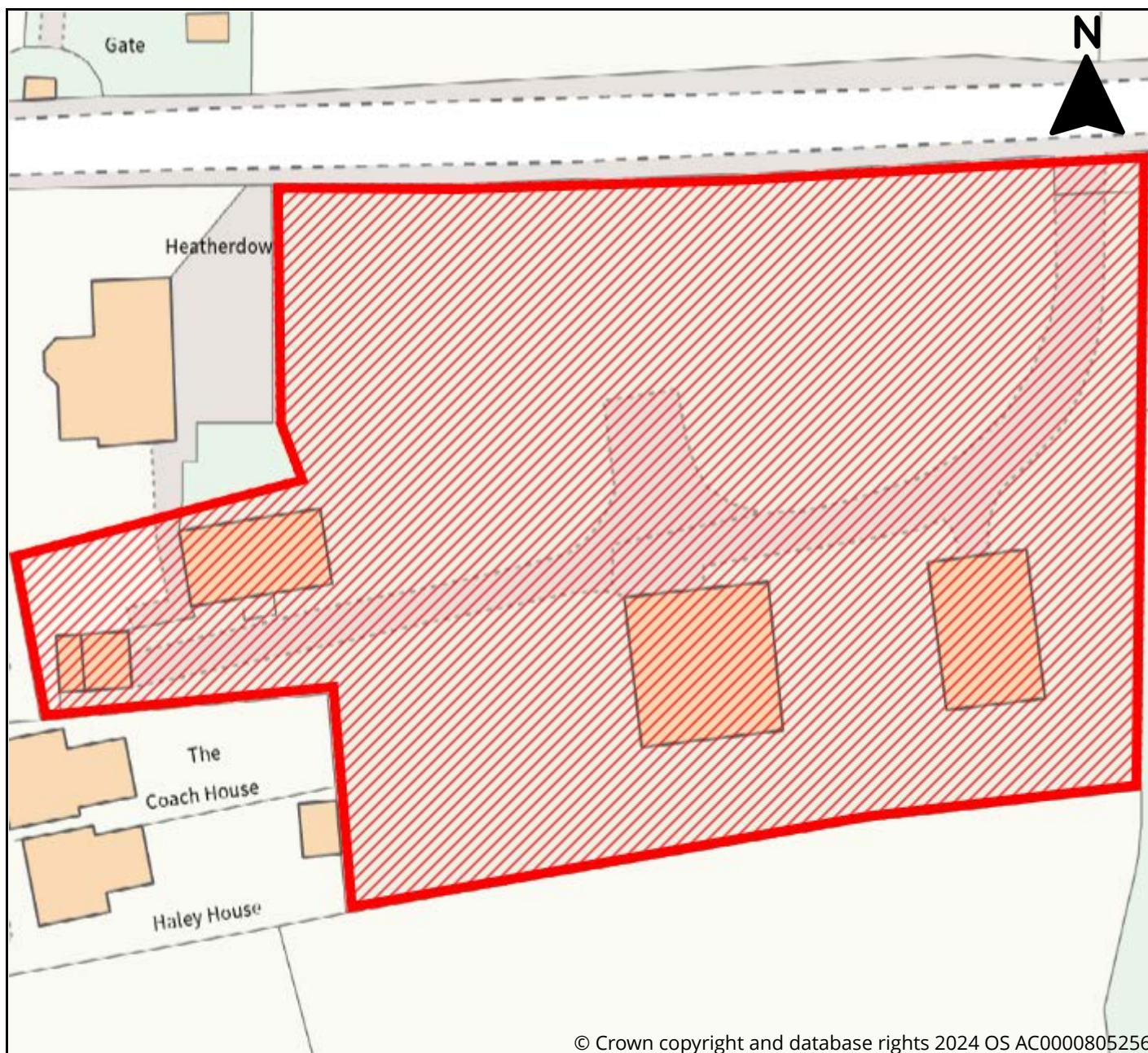
© Crown copyright and database rights 2024 OS AC0000805256



Site Information	
Reference	b8395ed9-14dc-4808-9e19-115863394e1e
SLAA Ref	27/24/003
Site Name	Land adjacent to Bluebell Cottage
Address	Bluebell Cottage, Hare Street, SG9 0DY
Total Area (ha)	0.5
Development Area (ha)	0.5
Proposed Use	Residential



East Herts District Plan Review Call for Sites 2024



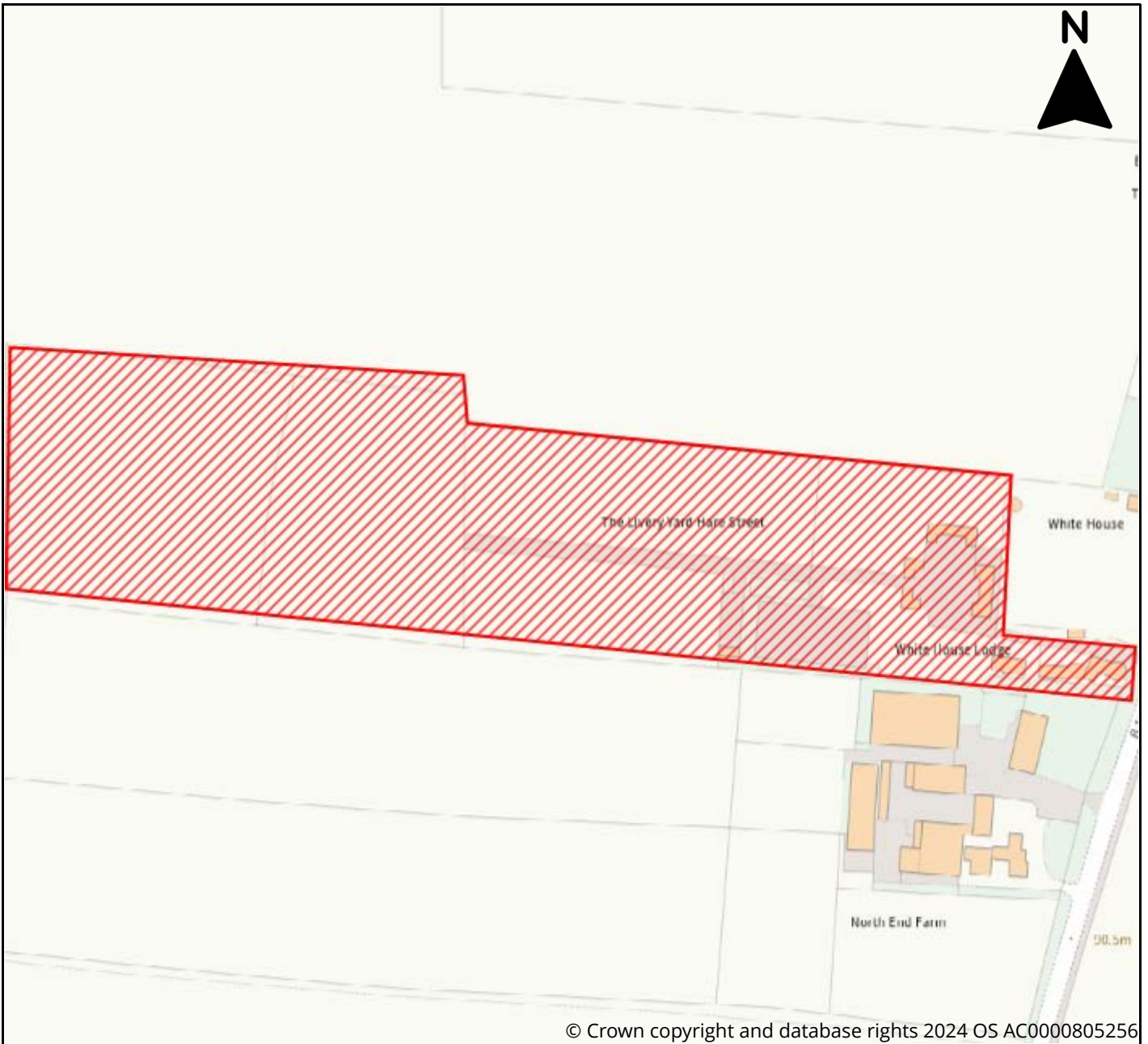
© Crown copyright and database rights 2024 OS AC0000805256



Site Information	
Reference	3ee875ad-6d41-4ee7-ba7d-8ba8ac5d7e46
SLAA Ref	27/24/004
Site Name	Land at Heatherdown
Address	Heatherdown, Hare Street, Hertfordshire, SG9 0AE
Total Area (ha)	0.522
Development Area (ha)	0.293
Proposed Use	Residential



East Herts District Plan Review Call for Sites 2024



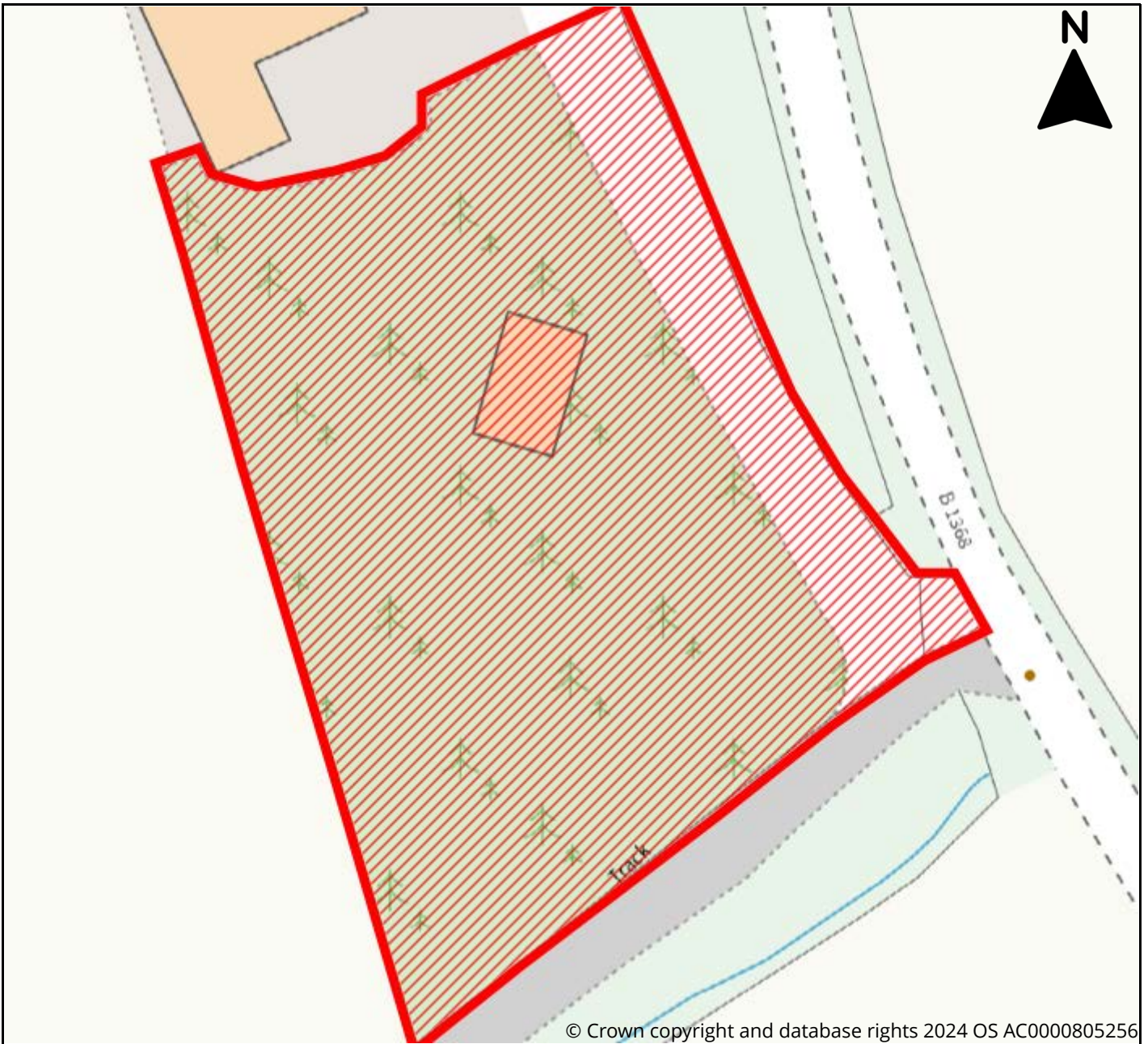
© Crown copyright and database rights 2024 OS AC0000805256



Site Information	
Reference	dfbe0f67-b058-46ba-a9c7-13d885ae8782
SLAA Ref	27/24/005
Site Name Address	(Former) Livery Yard
Total Area (ha)	Livery Yard, Hare Street, Buntingford, SG9 0DX
Development Area (ha)	3.2
Proposed Use	2.8 Residential



East Herts District Plan Review Call for Sites 2024



© Crown copyright and database rights 2024 OS AC0000805256

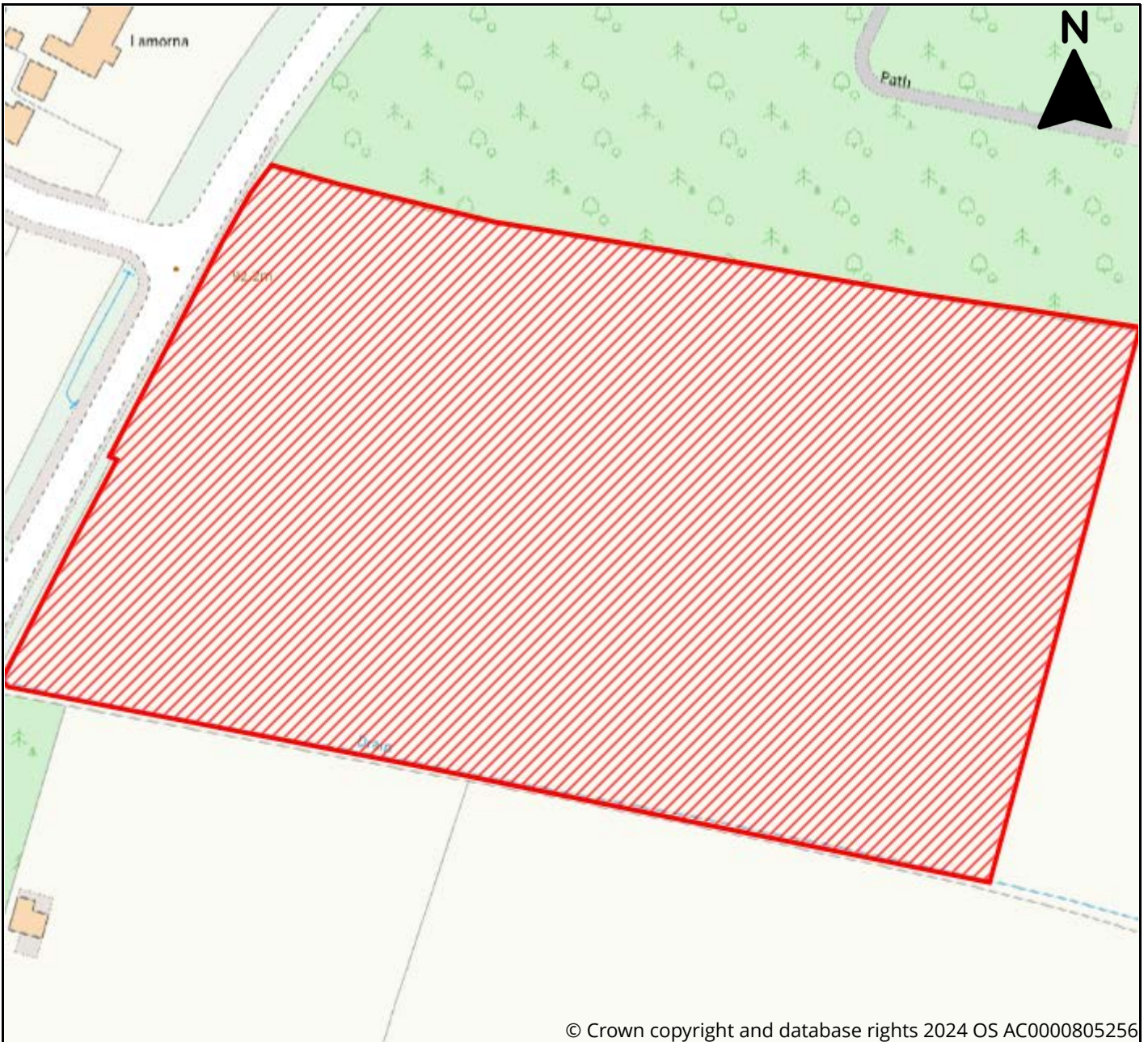


Site Information

Reference	7c04d3a0-9df6-4785-8f1f-c274e05e8b7d
SLAA Ref	27/24/006
Site Name	LAND ADJACENT HOWE ENGINEERING
Address	LAND ADJACENT HOWE ENGINEERING, HARE STREET, BUNTINGFORD, SG9 0DY
Total Area (ha)	0.37
Development Area (ha)	0.37
Proposed Use	Employment



East Herts District Plan Review Call for Sites 2024



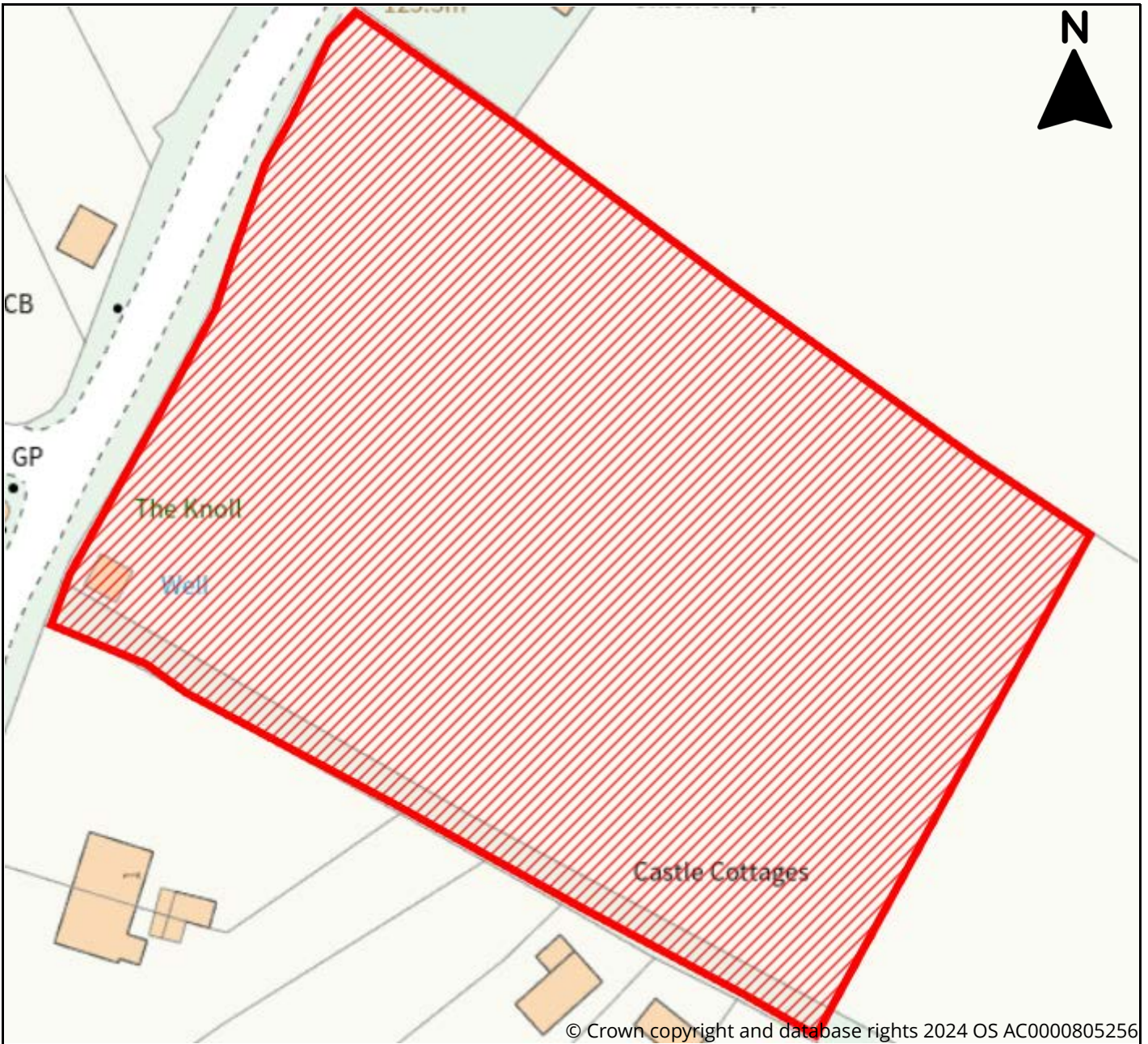
© Crown copyright and database rights 2024 OS AC0000805256



Site Information	
Reference	aefb9d16-b6e3-49b7-91a8-f3e6173e9248
SLAA Ref	27/24/007
Site Name	Land Adjacent The Chimneys
Address	Land Adjacent The Chimneys, Hare Street, Buntingford, SG9
Total Area (ha)	1.72
Development Area (ha)	1.72
Proposed Use	Residential



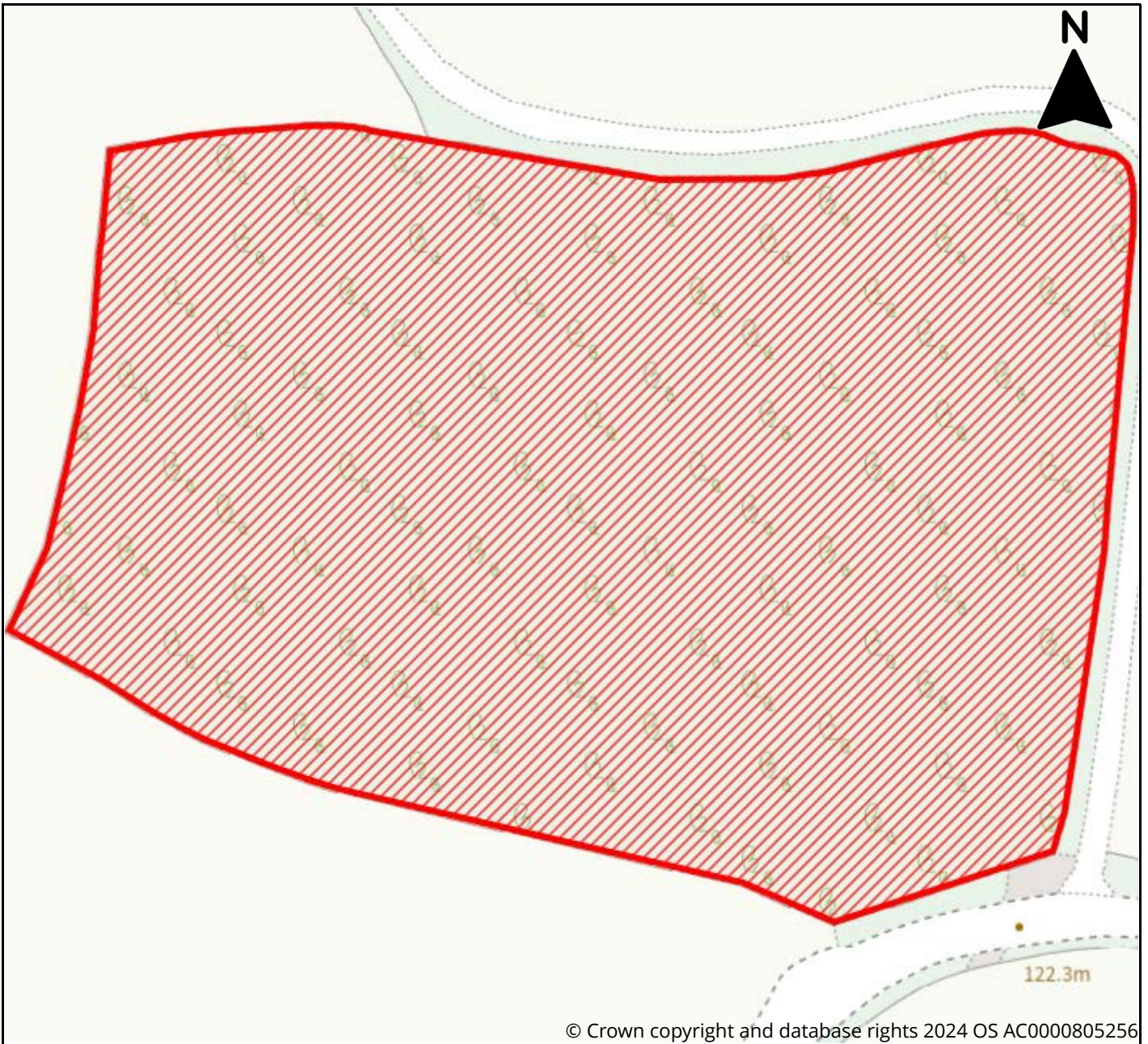
East Herts District Plan Review Call for Sites 2024



Site Information	
Reference	c5adc185-af3c-4731-a76d-b434e67a6f84
SLAA Ref	27/24/008
Site Name	Land off Hare Street
Address	Land off Hare Street, Anstey
Total Area (ha)	0.78
Development Area (ha)	0.78
Proposed Use	Residential, Affordable Housing



East Herts District Plan Review Call for Sites 2024



© Crown copyright and database rights 2024 OS AC0000805256

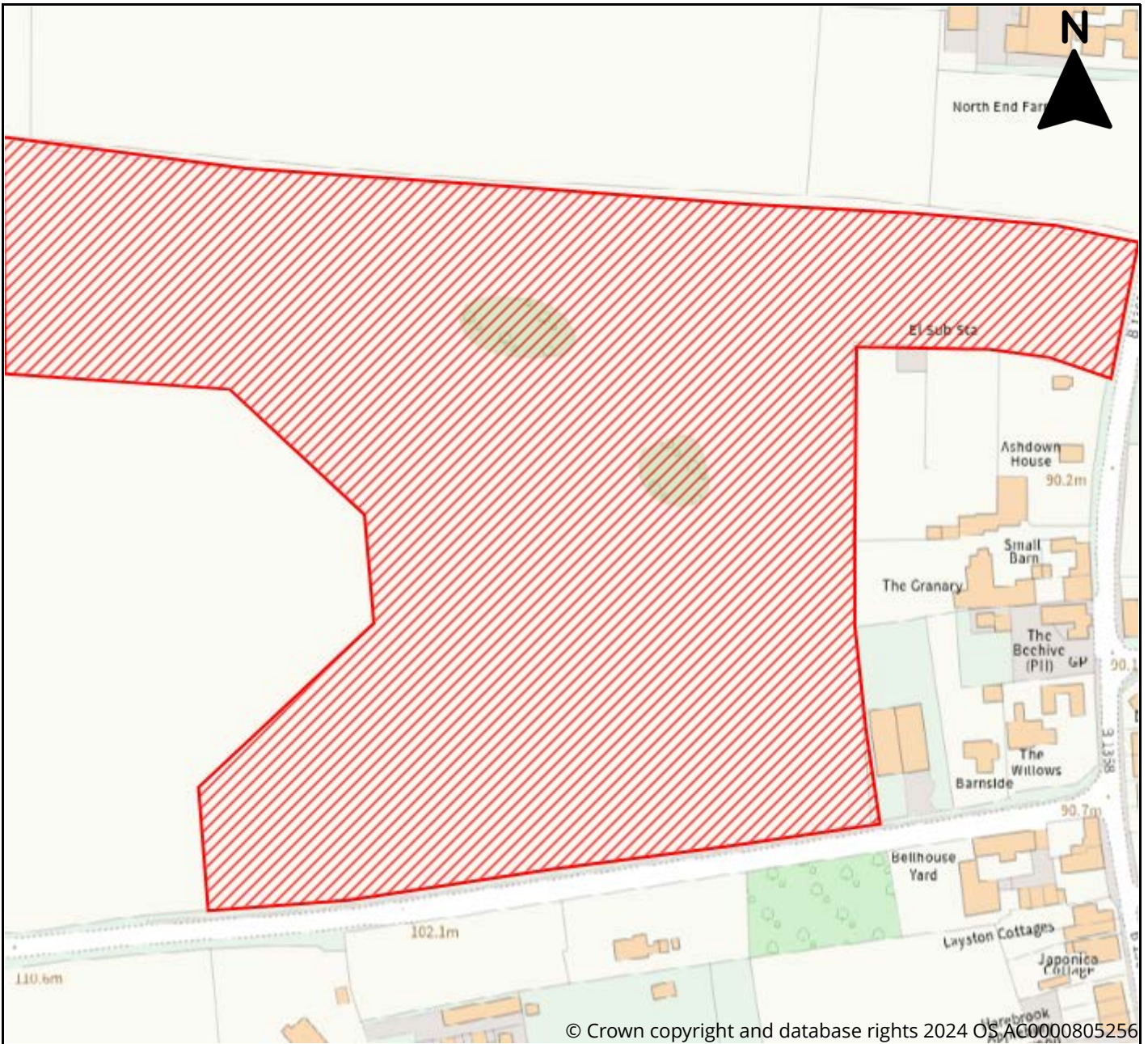


Site Information

Reference	b2f764b4-713c-41c6-b6ed-7dd035583efb
SLAA Ref	27/24/009
Site Name	Rowney Close
Address	Rowney Close, Hare Street, Buntingford
Total Area (ha)	1.377
Development Area (ha)	1.377
Proposed Use	Residential, Affordable Housing, Park Homes



East Herts District Plan Review Call for Sites 2024



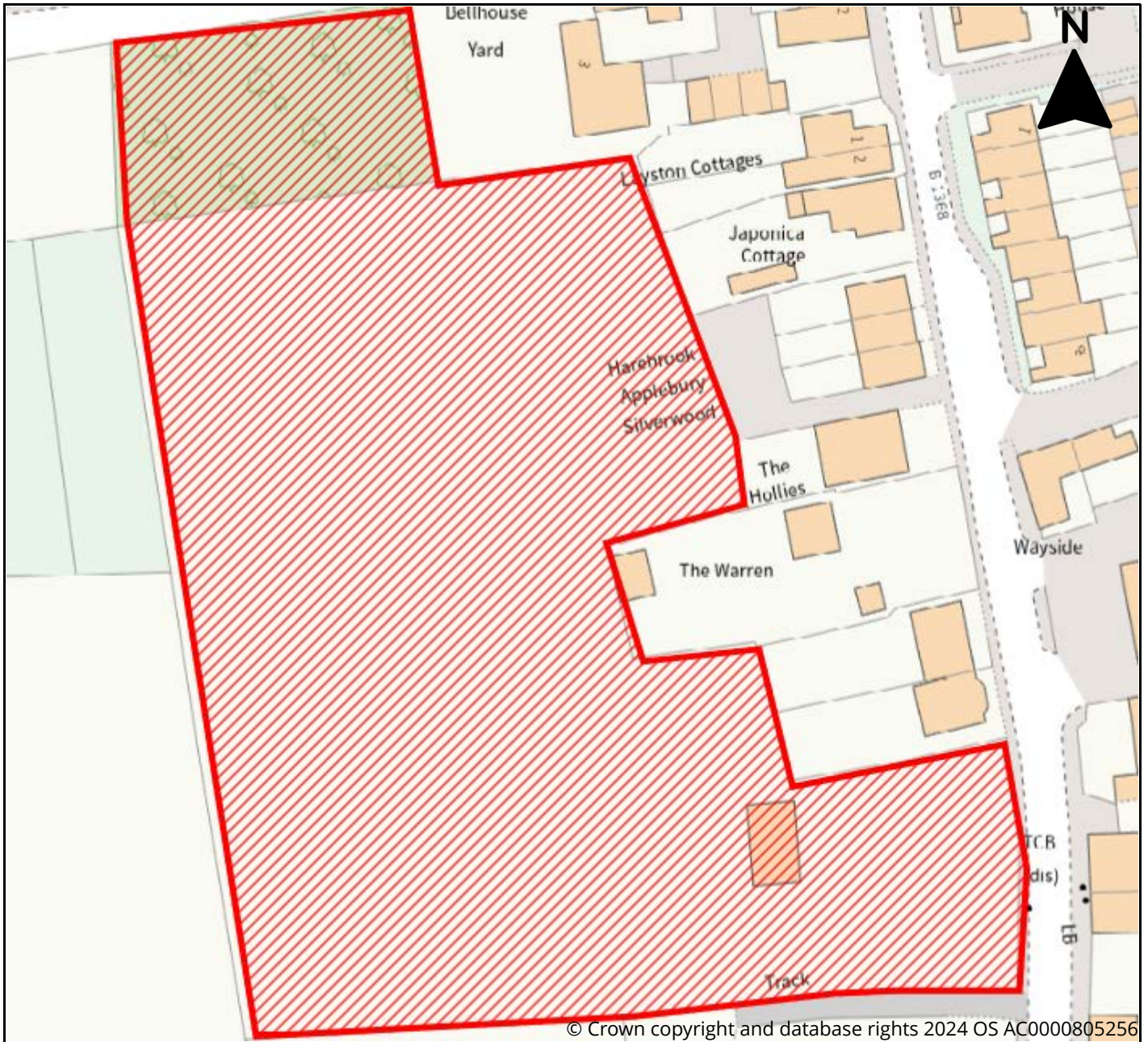
© Crown copyright and database rights 2024 OS AC0000805256



Site Information	
Reference	4751451f-8fe1-4d49-9ad3-639fc0da55e1
SLAA Ref	27/24/010
Site Name	Land to the West of the Beehive Public House
Address	Land to the North of Hare Street Road and to the West of the Beehive PH., Buntingford, SG9 0DX
Total Area (ha)	4.8
Development Area (ha)	4.8
Proposed Use	Mixed Use



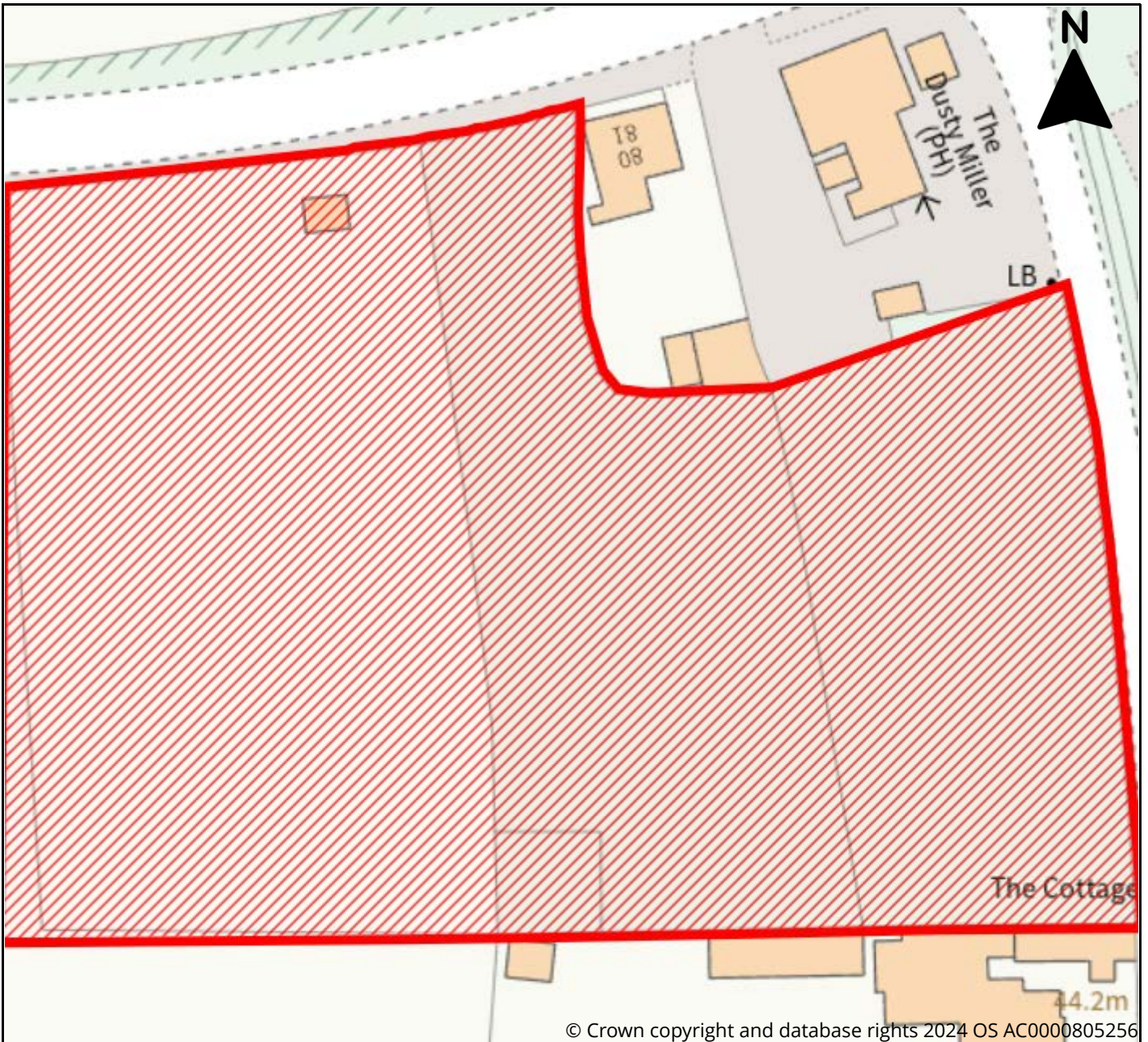
East Herts District Plan Review Call for Sites 2024



Site Information	
Reference	bd2b478d-2376-472e-8b48-1e7cb86d5088
SLAA Ref	27/24/011
Site Name	Kemps Close
Address	Kemps Close, Hare Street, Buntingford, SG9 0DZ
Total Area (ha)	1.3
Development Area (ha)	1
Proposed Use	Residential, Affordable Housing



East Herts District Plan Review Call for Sites 2024



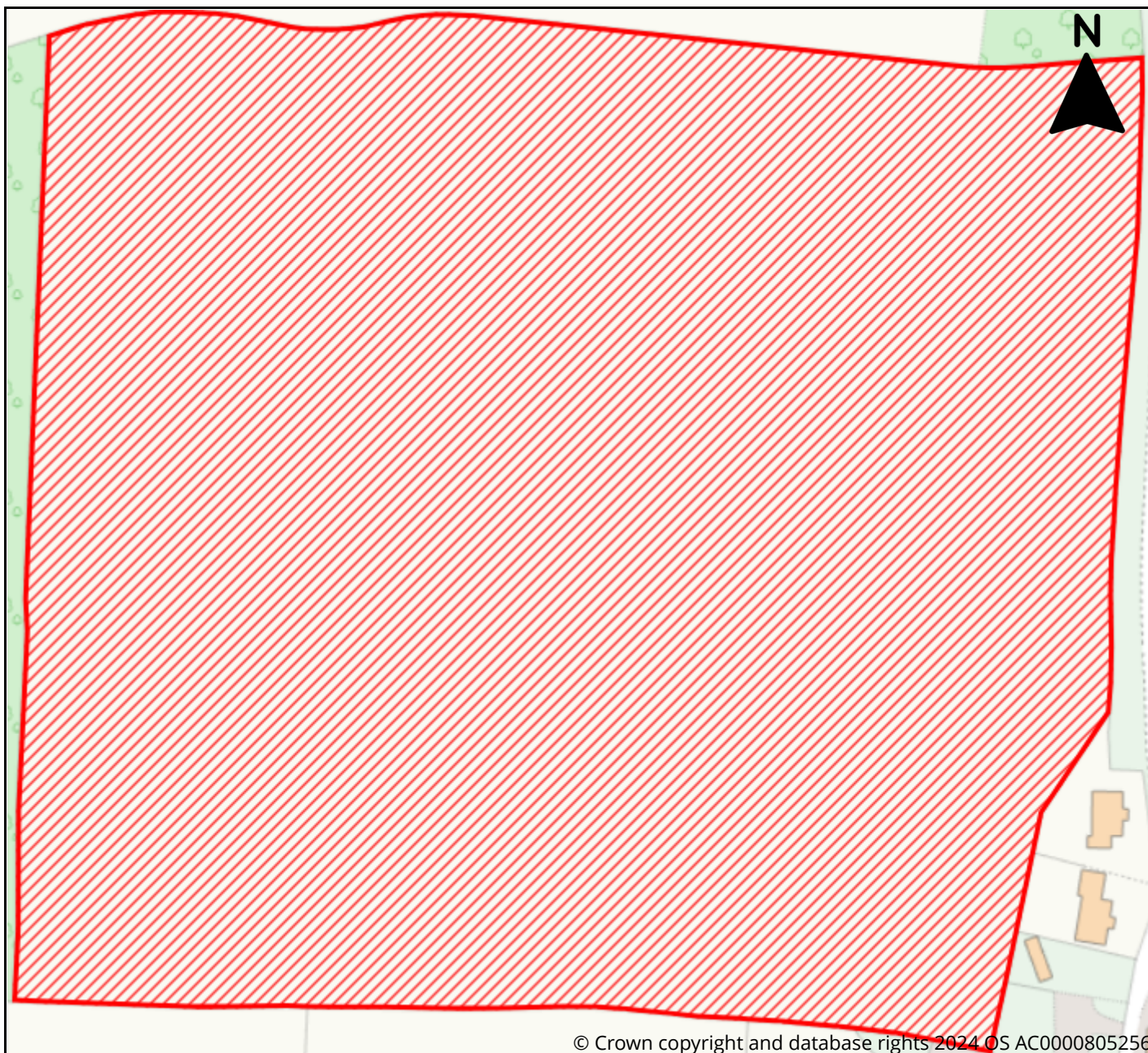
© Crown copyright and database rights 2024 OS AC0000805256



Site Information	
Reference	66159b03-137d-4f0b-9192-4213ca6a5567
SLAA Ref	28/24/001
Site Name	Land to the West and South of the Dusty Miller within title number HD336731
Address	Land to the West and South of the Dusty Miller, South of Eastwick Road, Harlow, CM20 2QS
Total Area (ha)	0.83
Development Area (ha)	0.5
Proposed Use	Residential, Affordable Housing, Renewable Energy



East Herts District Plan Review Call for Sites 2024



© Crown copyright and database rights 2024 OS AC0000805256

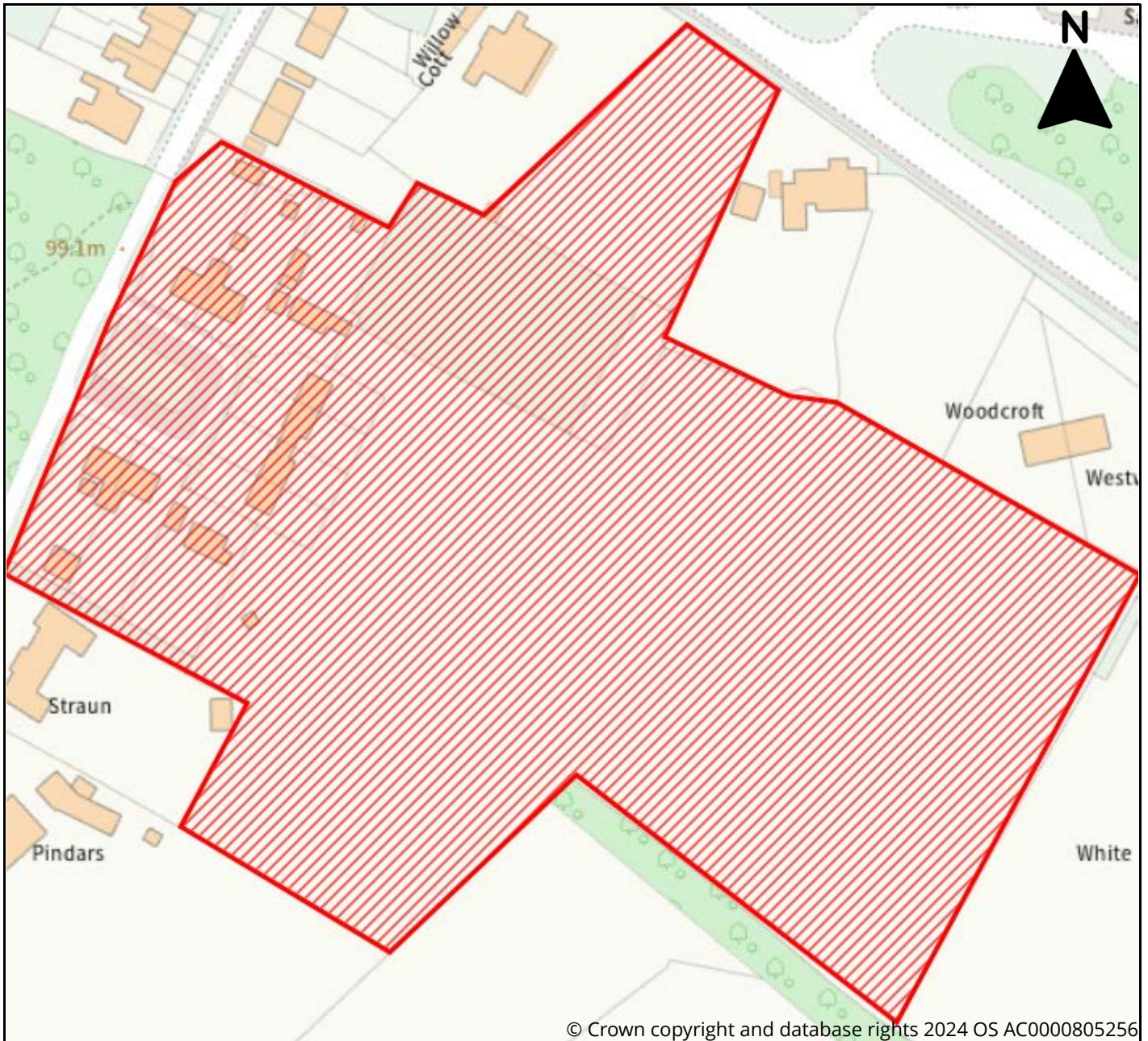


Site Information

Reference	4a68b568-2bc1-46ed-8773-5febf2d958ea
SLAA Ref	29/24/001
Site Name	Barclay Grange
Address	Barclay Grange, Land West of London Road, Hertford Heath, Herts SG13 7RH
Total Area (ha)	5.45
Development Area (ha)	5.45
Proposed Use	Residential, Affordable Housing, Community Facility, Leisure & Recreation, Retail, Employment, Greenspace, Mixed Use



East Herts District Plan Review Call for Sites 2024



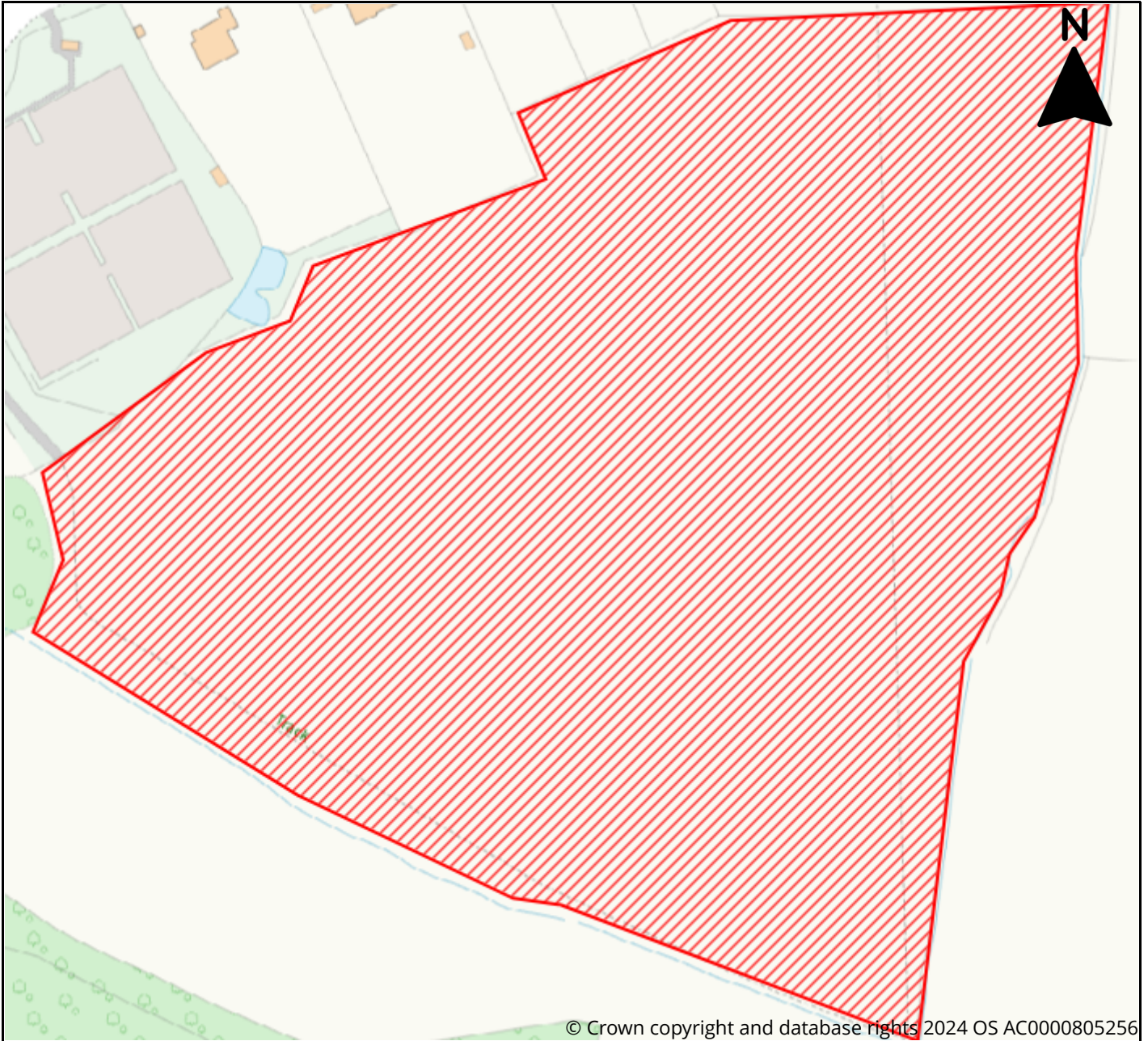
© Crown copyright and database rights 2024 OS AC0000805256



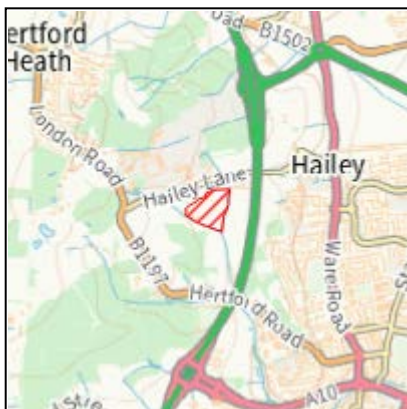
Site Information	
Reference	239baf0e-b2e1-4e0c-8c82-baef9cb0e5f6
SLAA Ref	29/24/002
Site Name	The Roundings
Address	The Roundings, Hertford Heath, SG13 7PP
Total Area (ha)	3
Development Area (ha)	3
Proposed Use	Residential, Biodiversity Offset



East Herts District Plan Review Call for Sites 2024



© Crown copyright and database rights 2024 OS AC0000805256

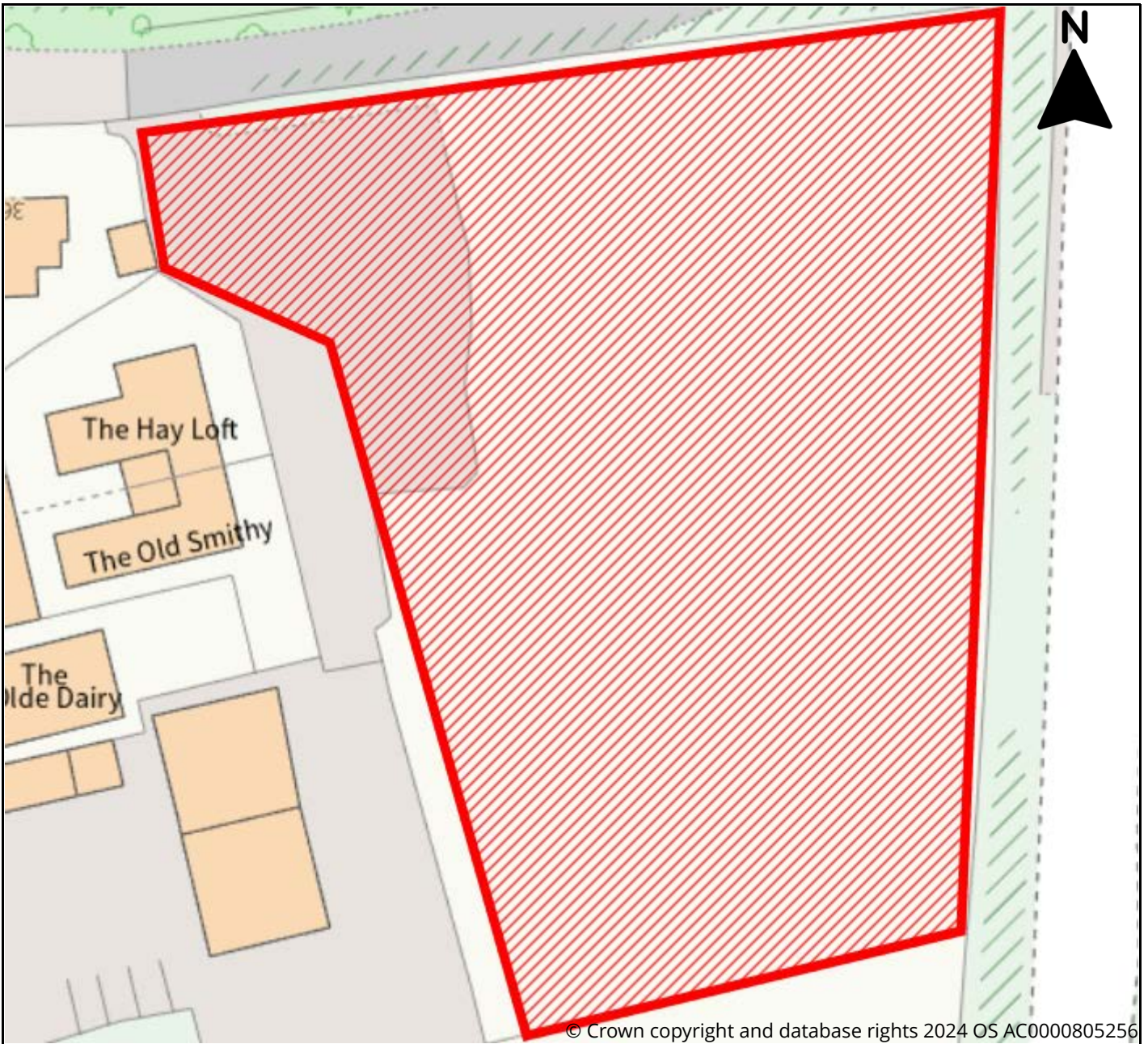


Site Information

Reference	173fffb6-a4b3-49ef-977d-a9fdac895d77
SLAA Ref	29/24/003
Site Name	South of Hailey Lane field
Address	Field South of Hailey Lane, Hertford Heath, SG13 7NU
Total Area (ha)	6.9
Development Area (ha)	6.9
Proposed Use	Renewable Energy



East Herts District Plan Review Call for Sites 2024

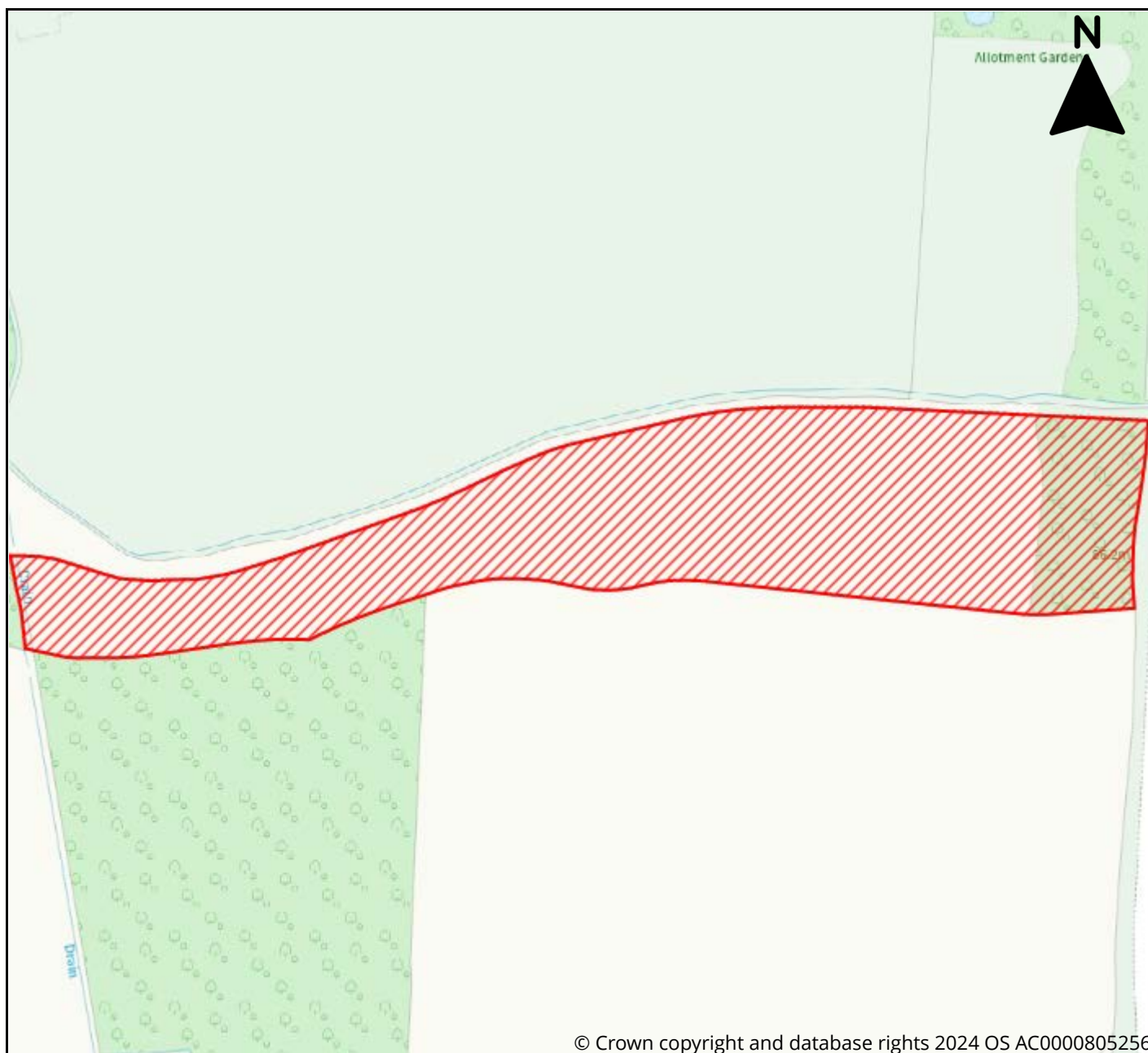


Site Information

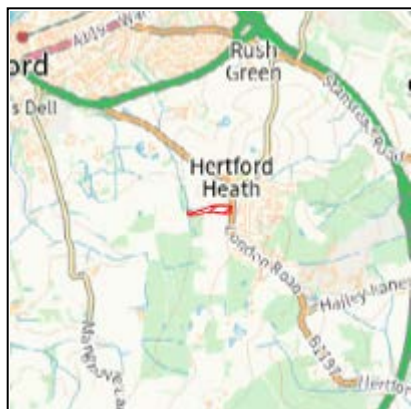
Reference	2547cd00-4cca-469b-ac86-fa47491da6f4
SLAA Ref	29/24/004
Site Name	Land adjacent to College Farm, title number HD503974
Address	Land to the West of College Farm, Hailey Lane, Hertford Heath, SG13 7NX
Total Area (ha)	0.63
Development Area (ha)	0.4
Proposed Use	Residential, Affordable Housing, Renewable Energy, Biodiversity Offset



East Herts District Plan Review Call for Sites 2024



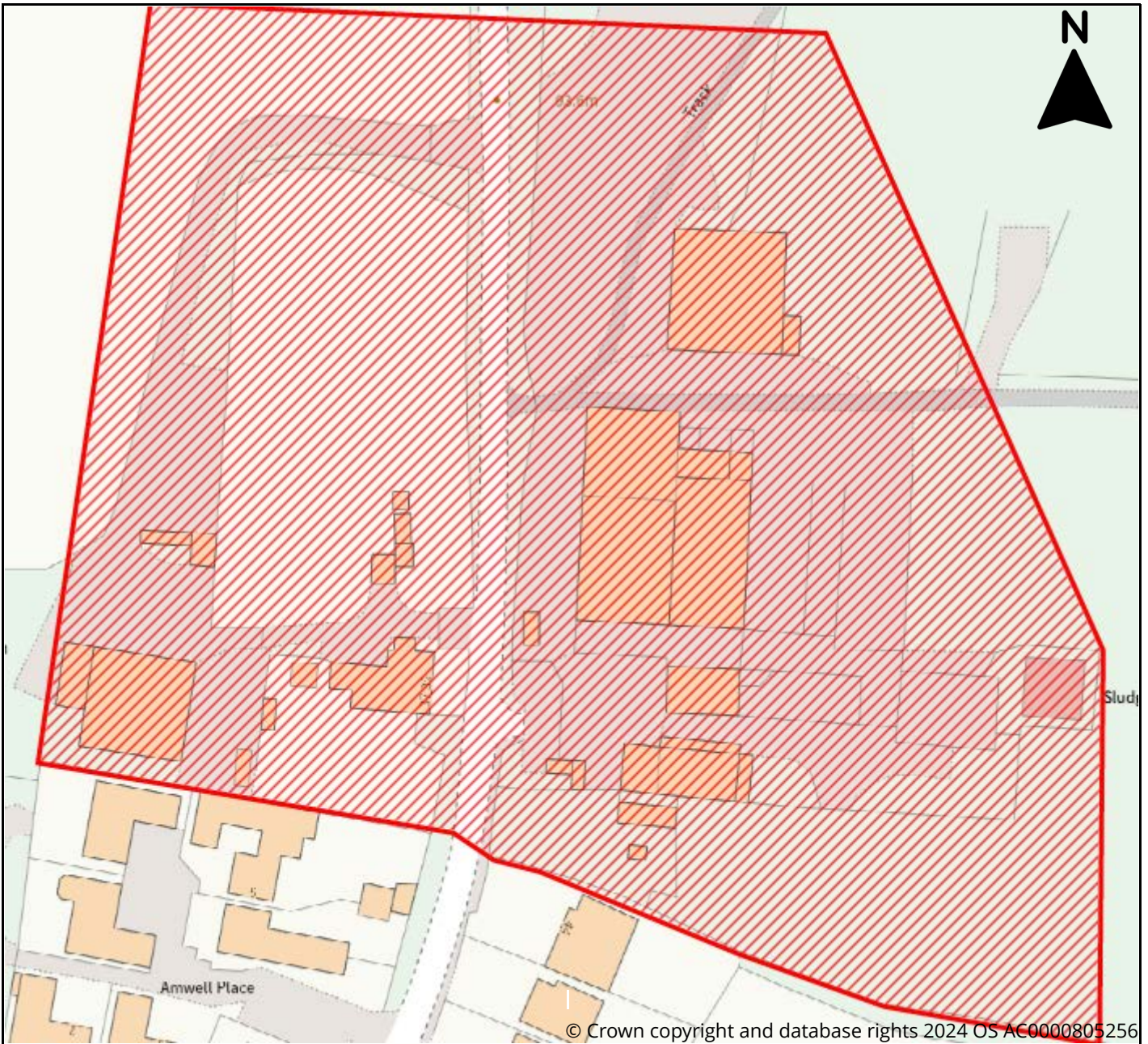
© Crown copyright and database rights 2024 OS AC0000805256



Site Information	
Reference	4a1124a9-8cf9-4c94-9d69-a62c8deddd41
SLAA Ref	29/24/005
Site Name	Land Adjacent Priors Close
Address	Land Adjacent Priors Close, London Rd, Hertford Heath, Hertford, SG13, Hertford
Total Area (ha)	1.8
Development Area (ha)	1.5
Proposed Use	Residential



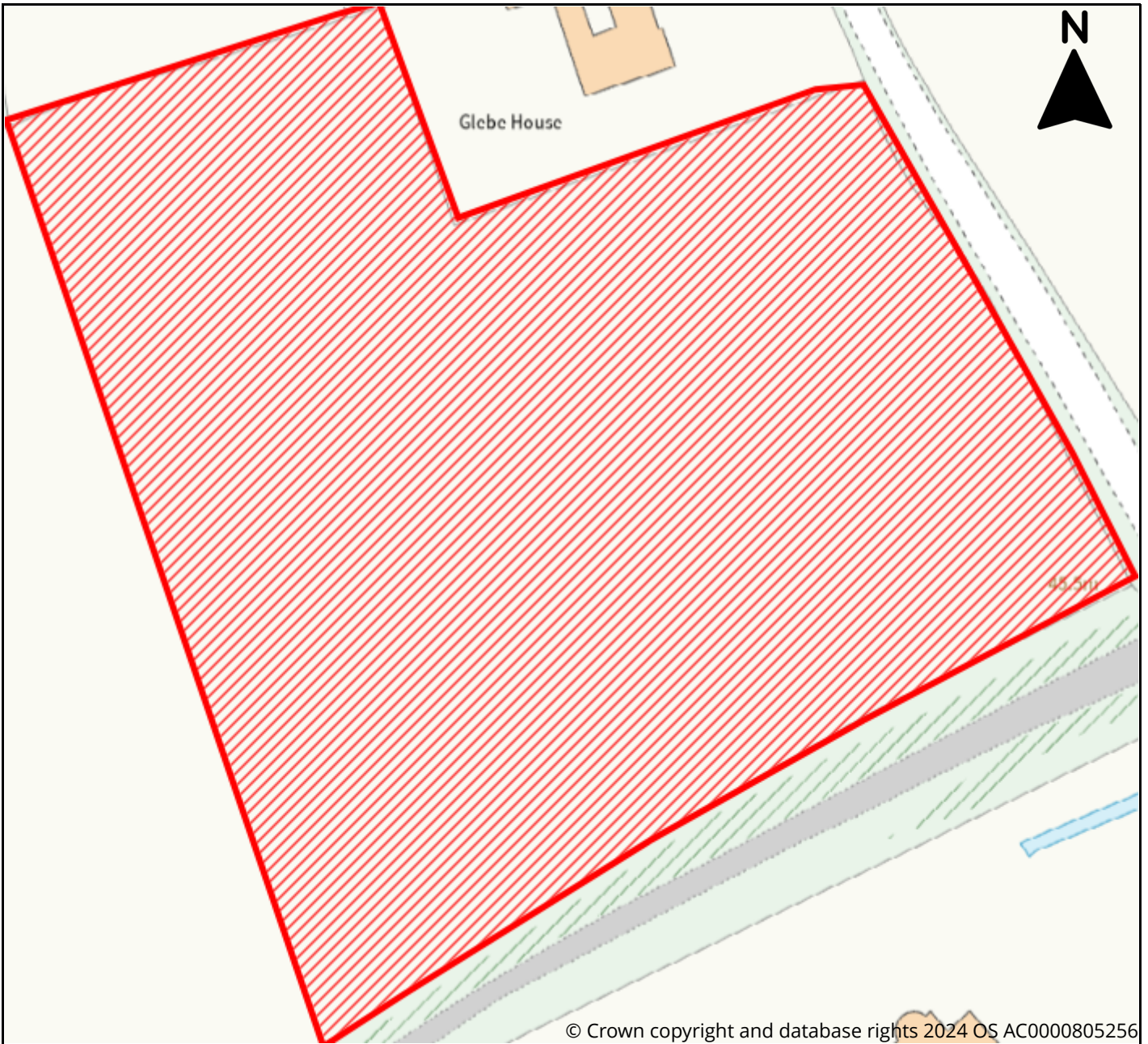
East Herts District Plan Review Call for Sites 2024



Site Information	
Reference	21e9e148-a1c3-4fbe-975b-601997c9c44a
SLAA Ref	29/24/006
Site Name	Land at Amwell Place Farm
Address	Amwell Place Farm, Downfield Road, Hertford Heath, SG13 7RZ
Total Area (ha)	5
Development Area (ha)	5
Proposed Use	Residential



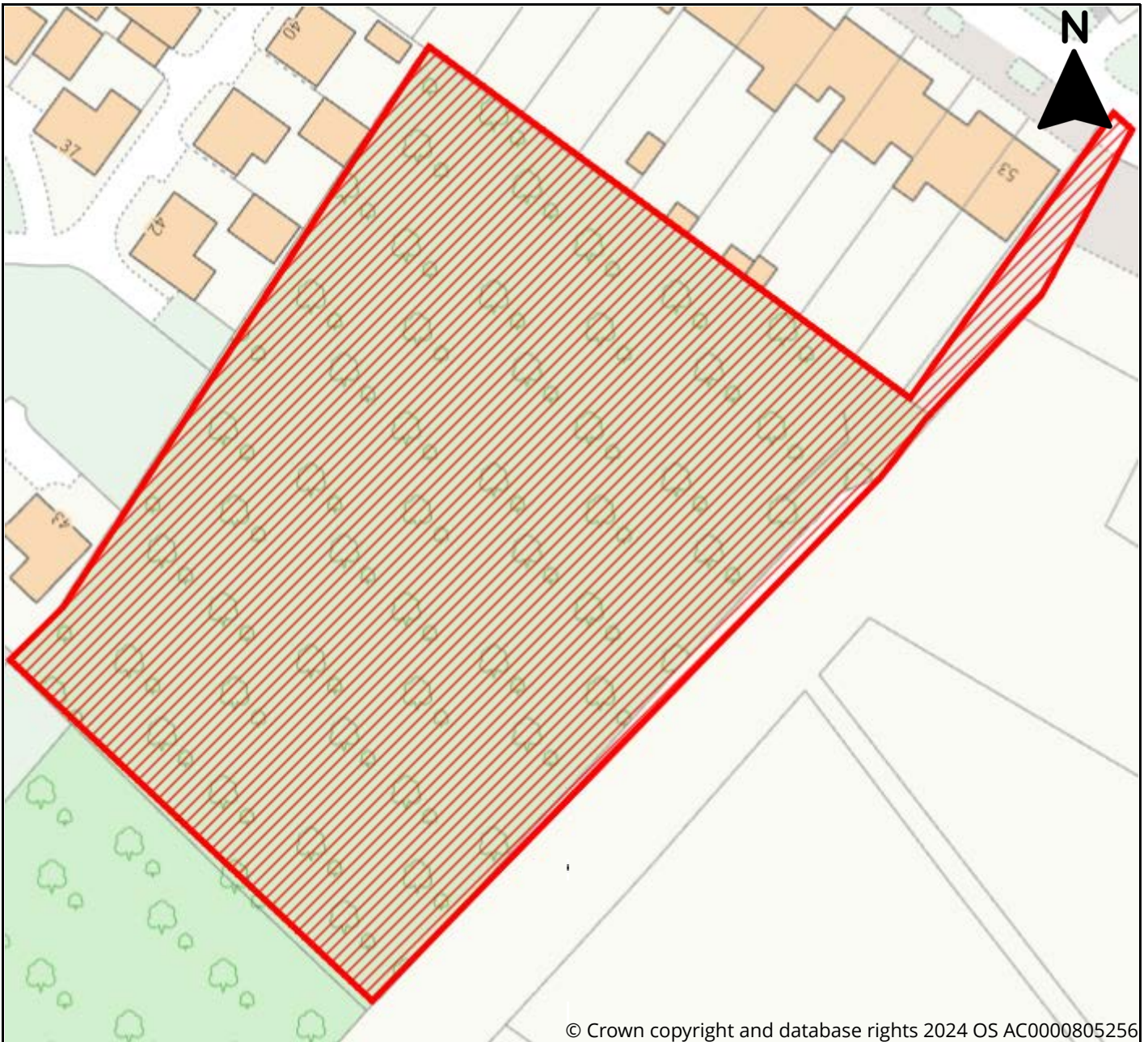
East Herts District Plan Review Call for Sites 2024



Site Information	
Reference	8f0e557a-6bd5-4e34-a87b-7ed16238e1a0
SLAA Ref	30/24/001
Site Name	Land at St Marys Lane
Address	Land at St Marys Lane, Hertingfordbury
Total Area (ha)	1.8
Development Area (ha)	1.8
Proposed Use	Residential



East Herts District Plan Review Call for Sites 2024



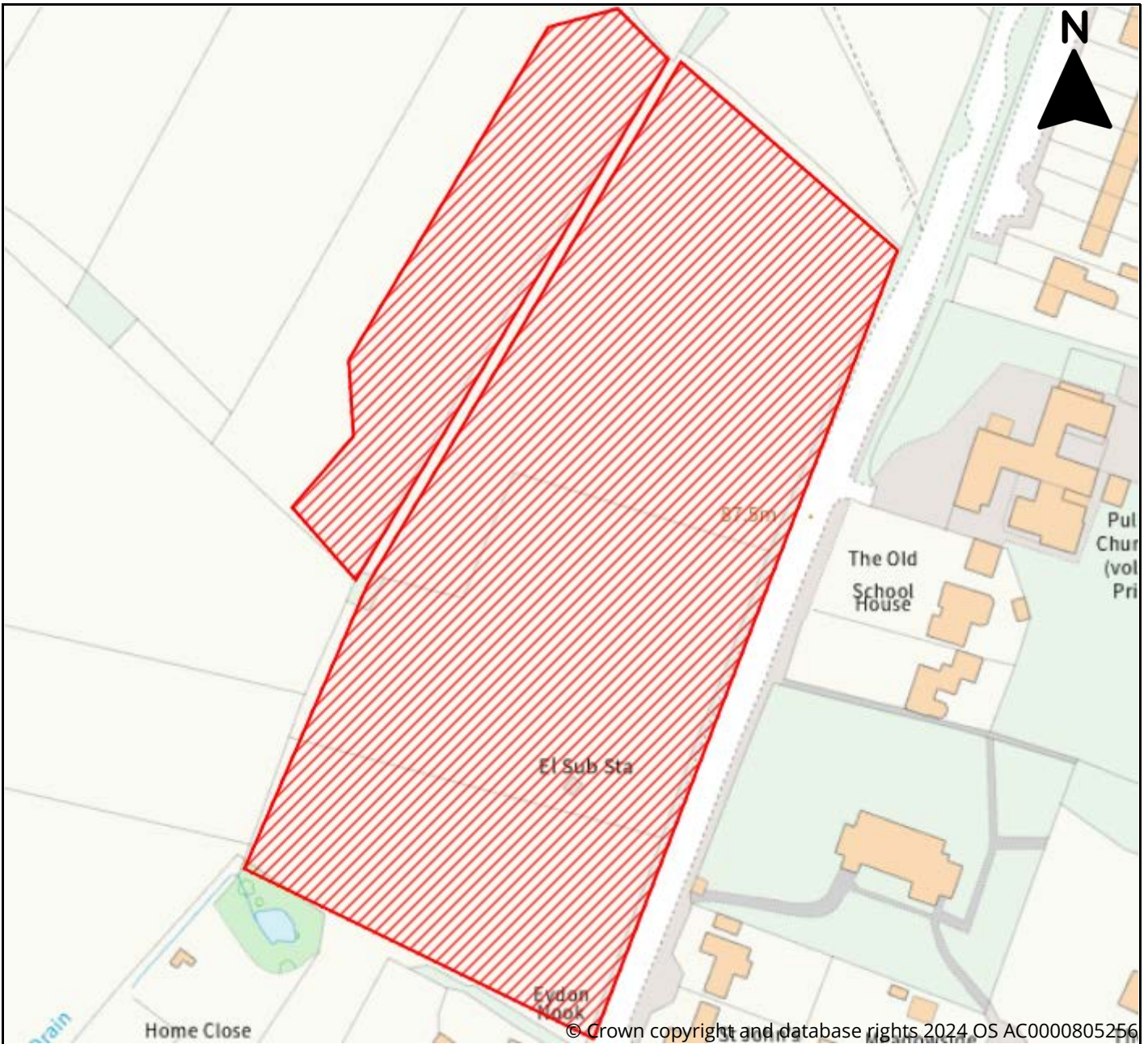
© Crown copyright and database rights 2024 OS AC0000805256



Site Information	
Reference	3df1818f-9502-4e33-8977-dfb0d07b93d1
SLAA Ref	31/24/001
Site Name	Land to the east of Canterbury Park (T8)
Address	Land east of Canterbury Park, High Cross, Ware, SG11 1AR
Total Area (ha)	0.78
Development Area (ha)	0.78
Proposed Use	Residential



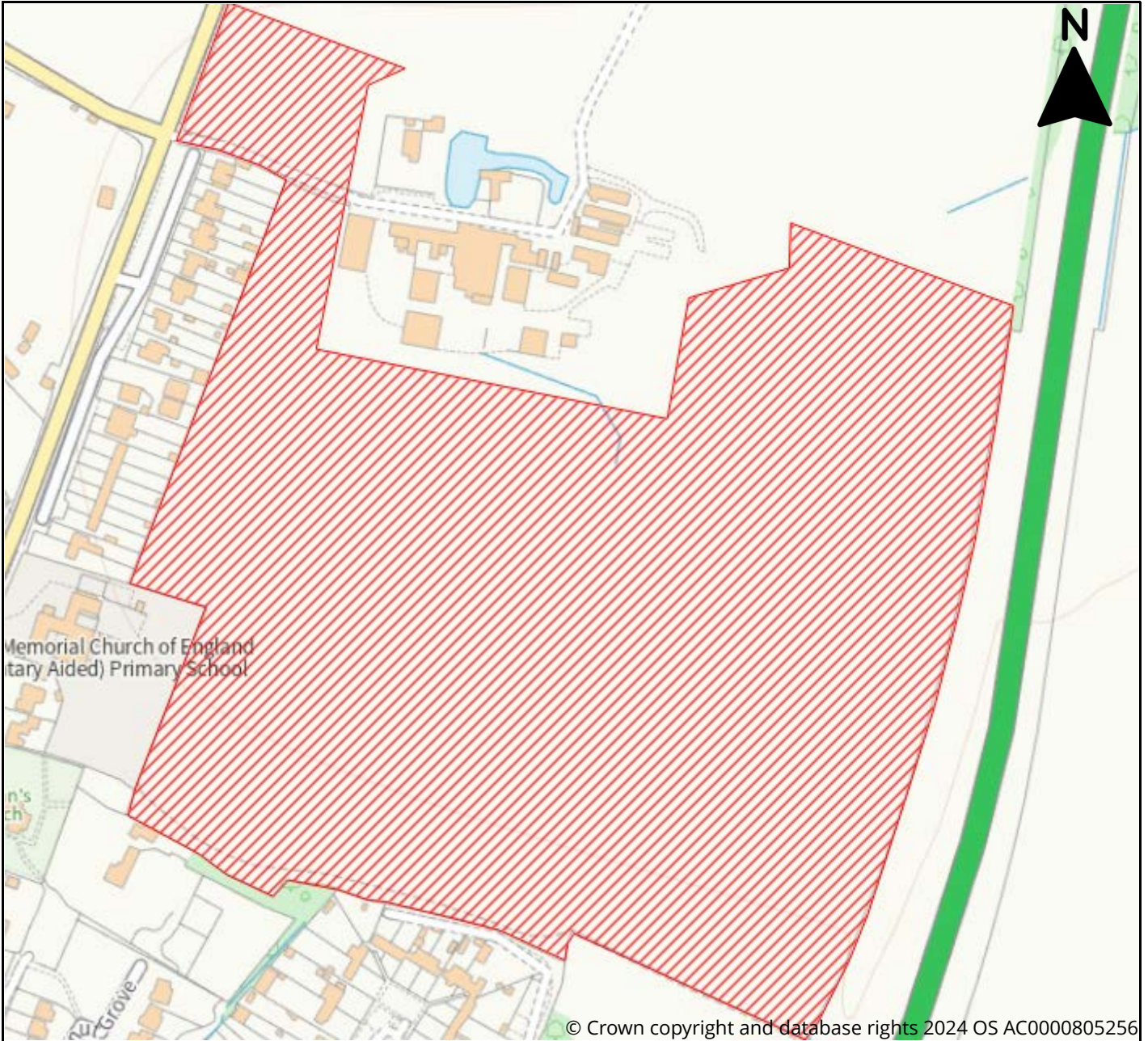
East Herts District Plan Review Call for Sites 2024



Site Information	
Reference	67502fec-b8d8-4dfb-bfb1-3ef4a2c977cb
SLAA Ref	31/24/002
Site Name	Land West of High Road
Address	High Road, High Cross, Ware, SG11 1AZ
Total Area (ha)	2.26
Development Area (ha)	1.87
Proposed Use	Residential, Affordable Housing, Leisure & Recreation



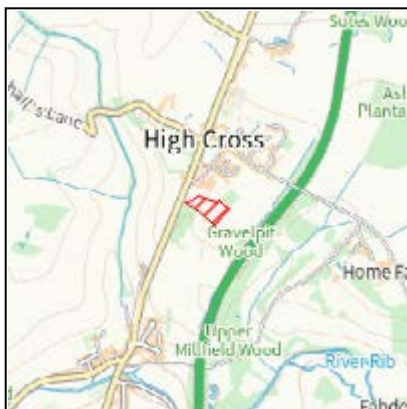
East Herts District Plan Review Call for Sites 2024



Site Information	
Reference	20729e73-45b1-4793-b5a4-5dc6e74f7244
SLAA Ref	31/24/003
Site Name	Land to the East of High Road
Address	Land at Sites Farm, High Cross, SG11 1BE
Total Area (ha)	12.98
Development Area (ha)	6.5
Proposed Use	Residential, Affordable Housing, Community Facility, Greenspace, Other Use



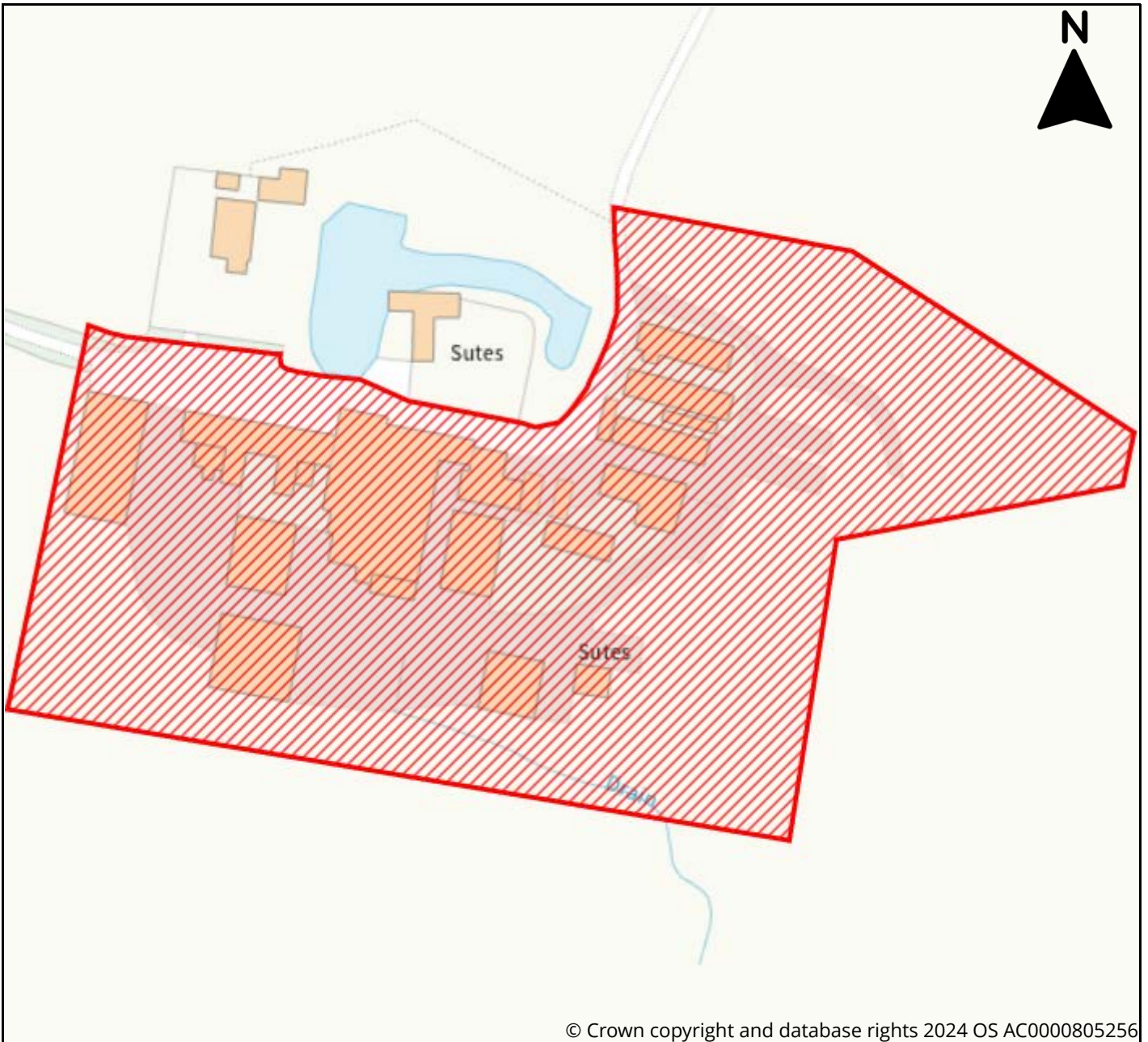
East Herts District Plan Review Call for Sites 2024



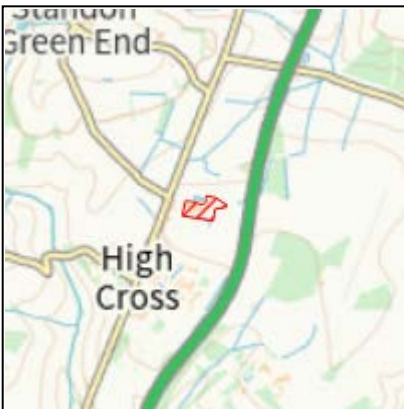
Site Information	
Reference	e58ee046-d79b-4c6e-aa40-d929c3224ac4
SLAA Ref	31/24/004
Site Name	Land south of Oakley Coachworks referenced as T6 Land
Address	High Cross, near Ware, SG11 1AR
Total Area (ha)	1.5
Development Area (ha)	1.5
Proposed Use	Mixed Use



East Herts District Plan Review Call for Sites 2024



© Crown copyright and database rights 2024 OS AC0000805256



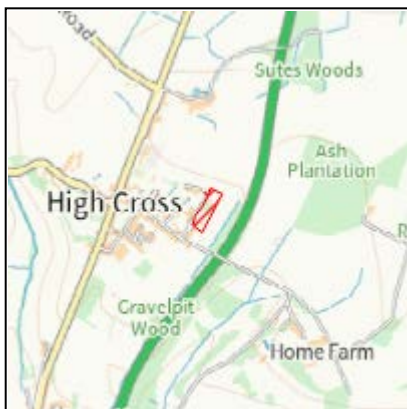
Site Information	
Reference	3f2df068-211c-4868-a443-2aa77ed0e17c
SLAA Ref	31/24/005
Site Name	Sutes Farm, High Cross
Address	Sutes Farm, High Cross, Ware, Hertfordshire, SG11 1BE
Total Area (ha)	2.061
Development Area (ha)	2.061
Proposed Use	Employment, Renewable Energy, Biodiversity Offset



East Herts District Plan Review Call for Sites 2024



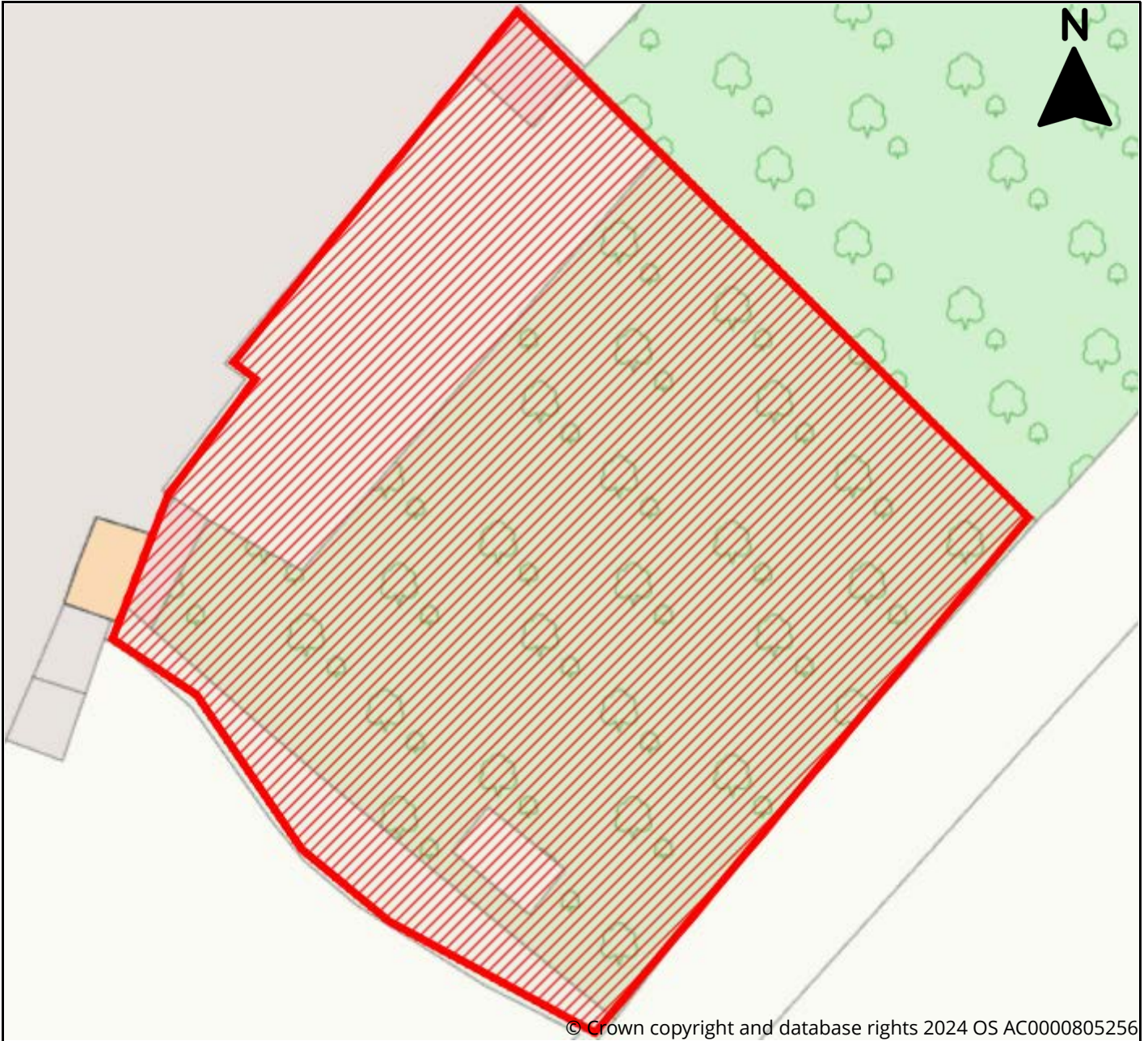
© Crown copyright and database rights 2024 OS AC0000805256



Site Information	
Reference	6168449a-761b-4482-a8d3-81515bfe225b
SLAA Ref	31/24/006
Site Name	Land on North Drive
Address	Land on North Drive, High Cross
Total Area (ha)	0.55
Development Area (ha)	0.55
Proposed Use	Residential, Biodiversity Offset



East Herts District Plan Review Call for Sites 2024



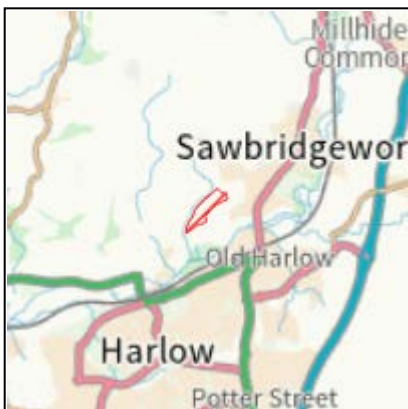
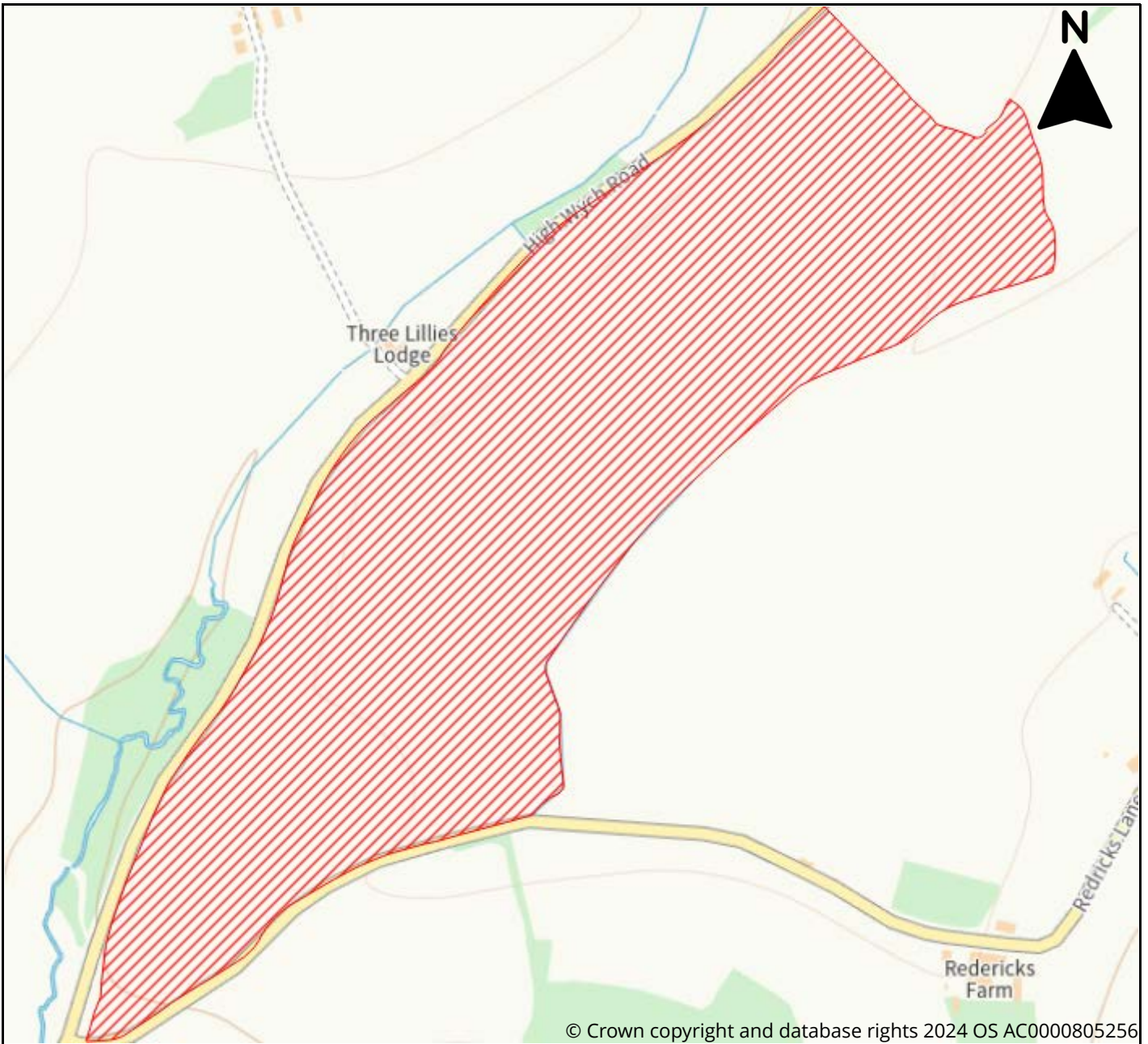
© Crown copyright and database rights 2024 OS AC0000805256



Site Information	
Reference	e48d4a1e-836f-4a72-9587-3fd1f9501897
SLAA Ref	31/24/007
Site Name	Land East of Oakley Coachworks referenced as T7 Land
Address	High Cross, near Ware, SG11 1AR
Total Area (ha)	0.53
Development Area (ha)	0.53
Proposed Use	Residential



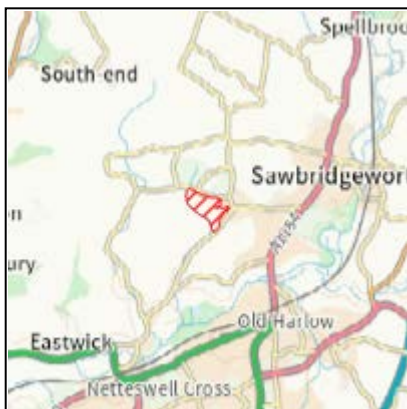
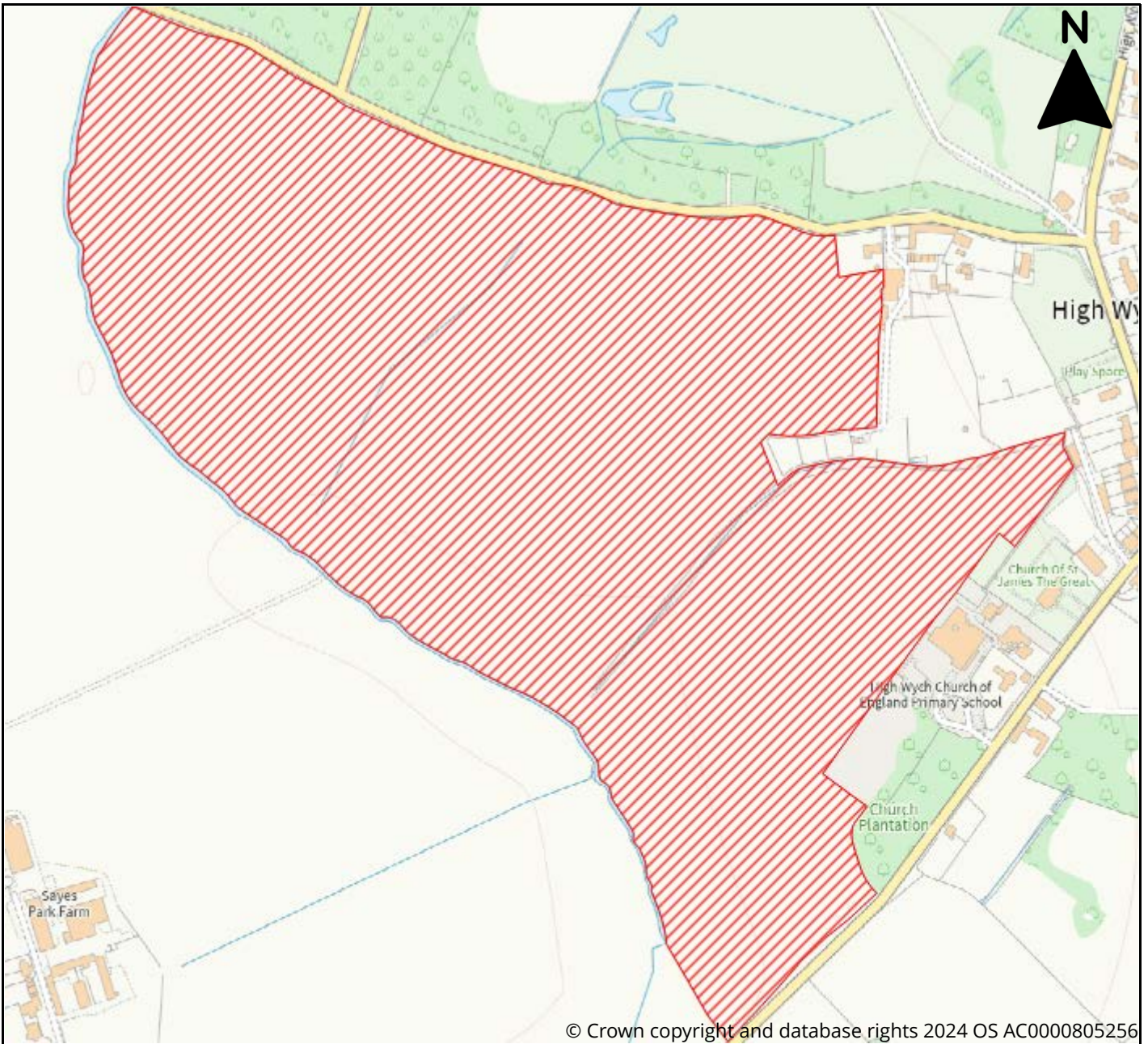
East Herts District Plan Review Call for Sites 2024



Site Information	
Reference	043e2a79-0ad3-4fab-b040-093ad79b27e1
SLAA Ref	32/24/001
Site Name	LAND SOUTH OF LAUDEN LODGE
Address	LAND SOUTH OF LAUDEN LODGE, HIGH WYCH, SAWBRIDGEWORTH, HERTS, CM21 0JE
Total Area (ha)	54.1
Development Area (ha)	50
Proposed Use	Mixed Use



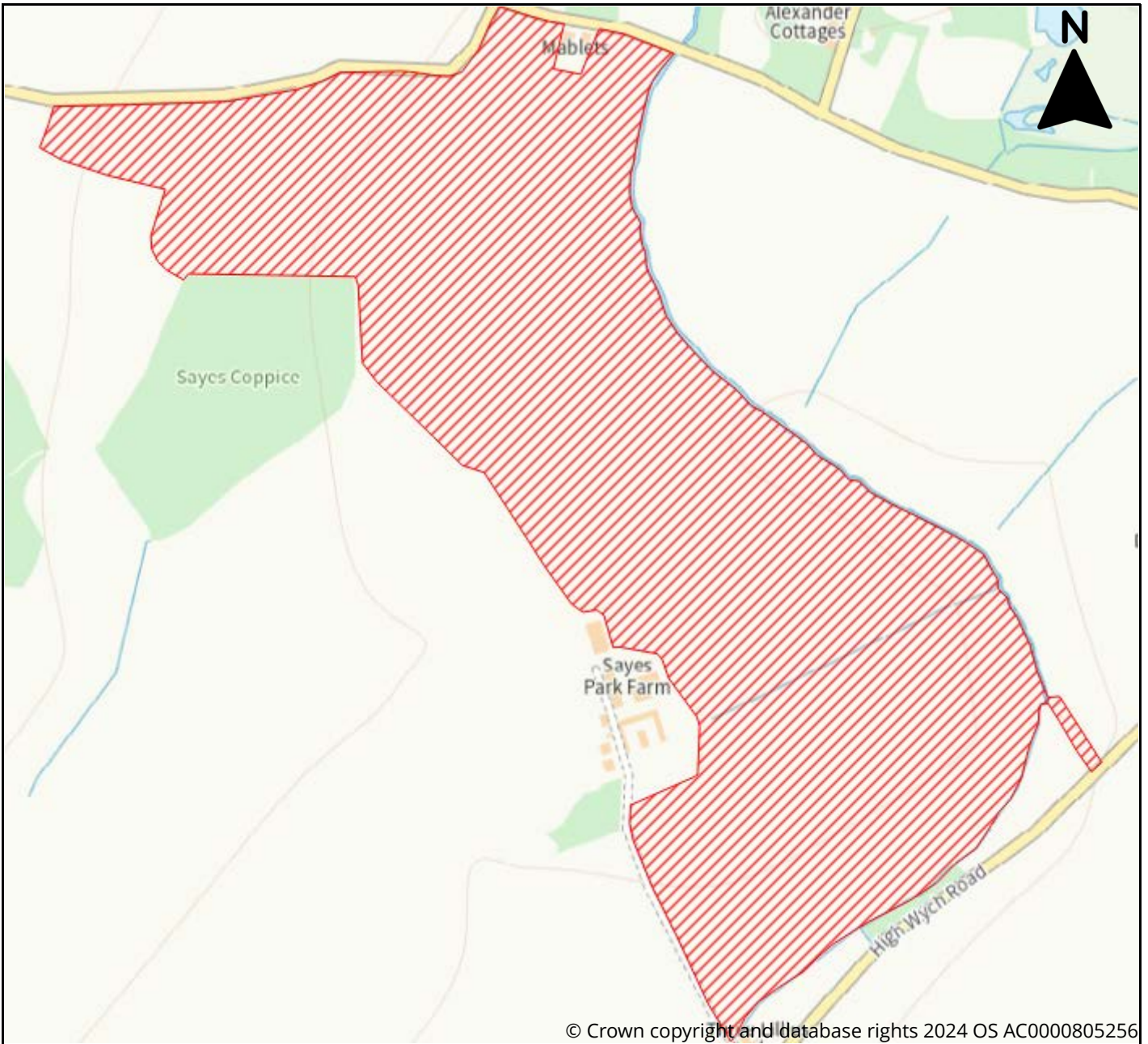
East Herts District Plan Review Call for Sites 2024



Site Information	
Reference	421cb389-9ea3-4b8f-93b0-ca8494c7f026
SLAA Ref	32/24/002
Site Name	LAND NORTH HIGH WYCH PRIMARY SCHOOL
Address	LAND NORTH HIGH WYCH PRIMARY SCHOOL, HIGH WYCH, SAWBRIDGEWORTH, HERTS CM21 0JE
Total Area (ha)	29.3
Development Area (ha)	26
Proposed Use	Residential, Affordable Housing, Community Facility, Leisure & Recreation, Greenspace



East Herts District Plan Review Call for Sites 2024



© Crown copyright and database rights 2024 OS AC0000805256

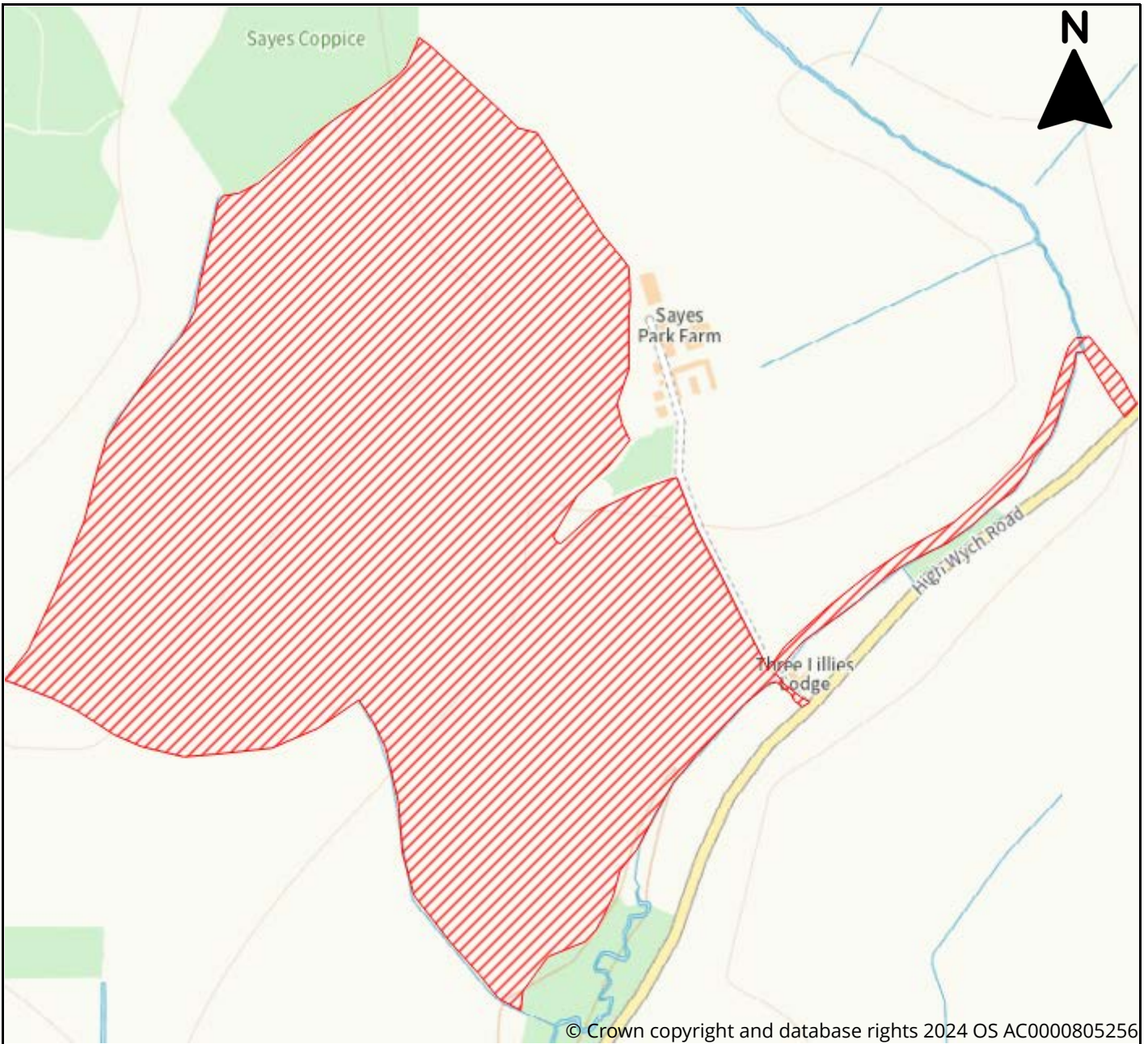


Site Information

Reference	4110edff-82c4-44a0-aba9-7ab3da7904b2
SLAA Ref	32/24/003
Site Name	Land East Sayes Park Farm
Address	Land East Sayes Park Farm, High Wych, Sawbridgeworth, CM21 0JE
Total Area (ha)	66.2
Development Area (ha)	60
Proposed Use	Residential, Affordable Housing, Community Facility, Retail, Greenspace



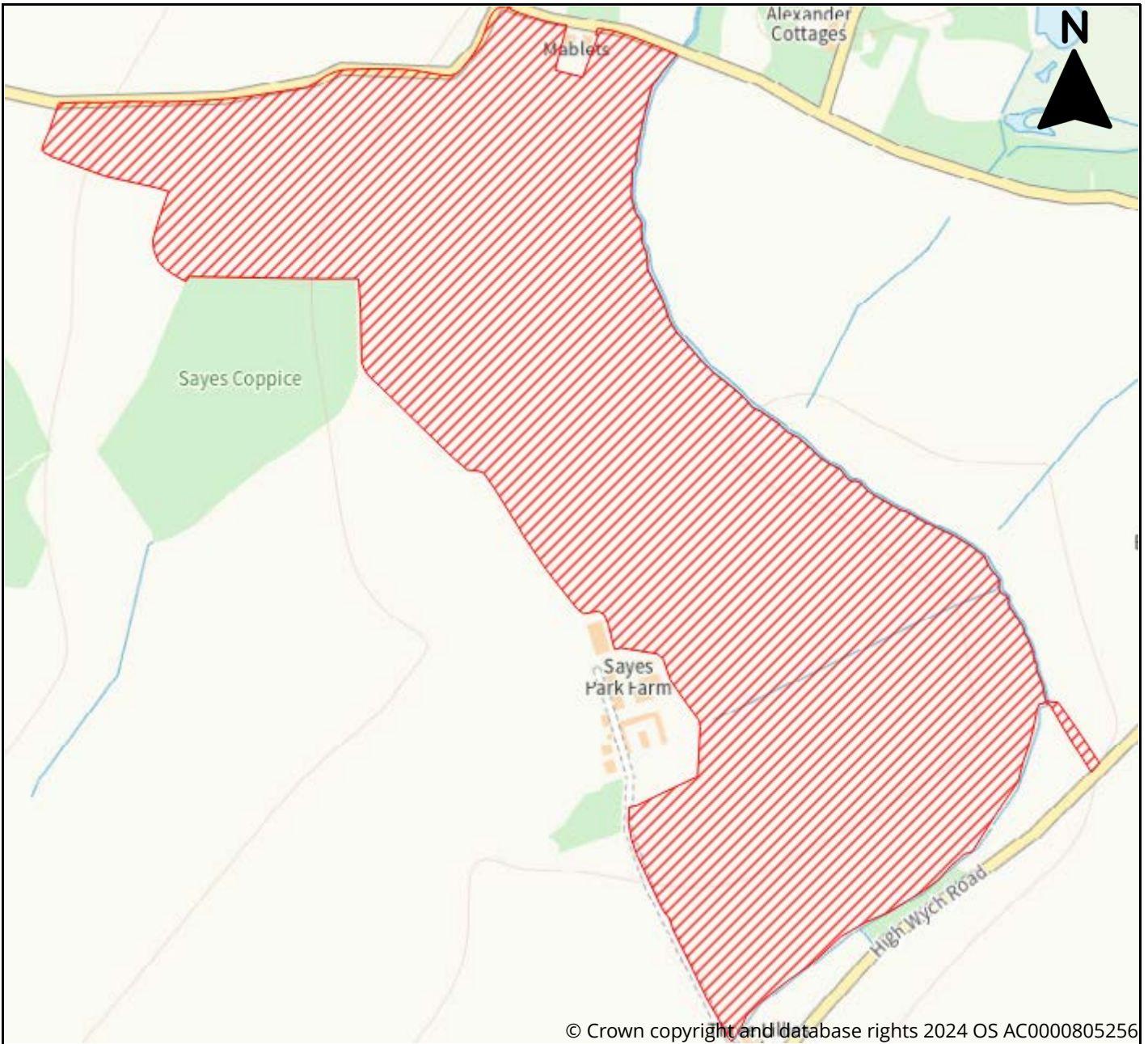
East Herts District Plan Review Call for Sites 2024



Site Information	
Reference	a33c720f-0210-42ff-9c77-98464d4123ee
SLAA Ref	32/24/004
Site Name	Land West of Sayes Park Farm
Address	Land West of Sayes Park Farm, High Wych, Sawbridgeworth, CM21 0JE
Total Area (ha)	85.5
Development Area (ha)	80
Proposed Use	Residential, Affordable Housing, Community Facility, Retail, Greenspace



East Herts District Plan Review Call for Sites 2024



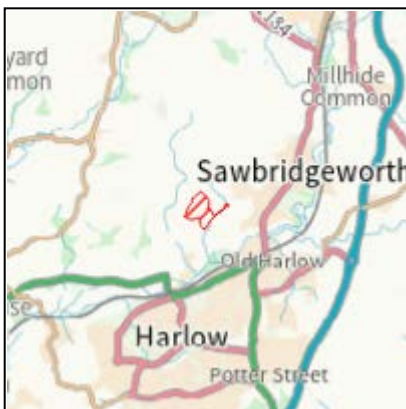
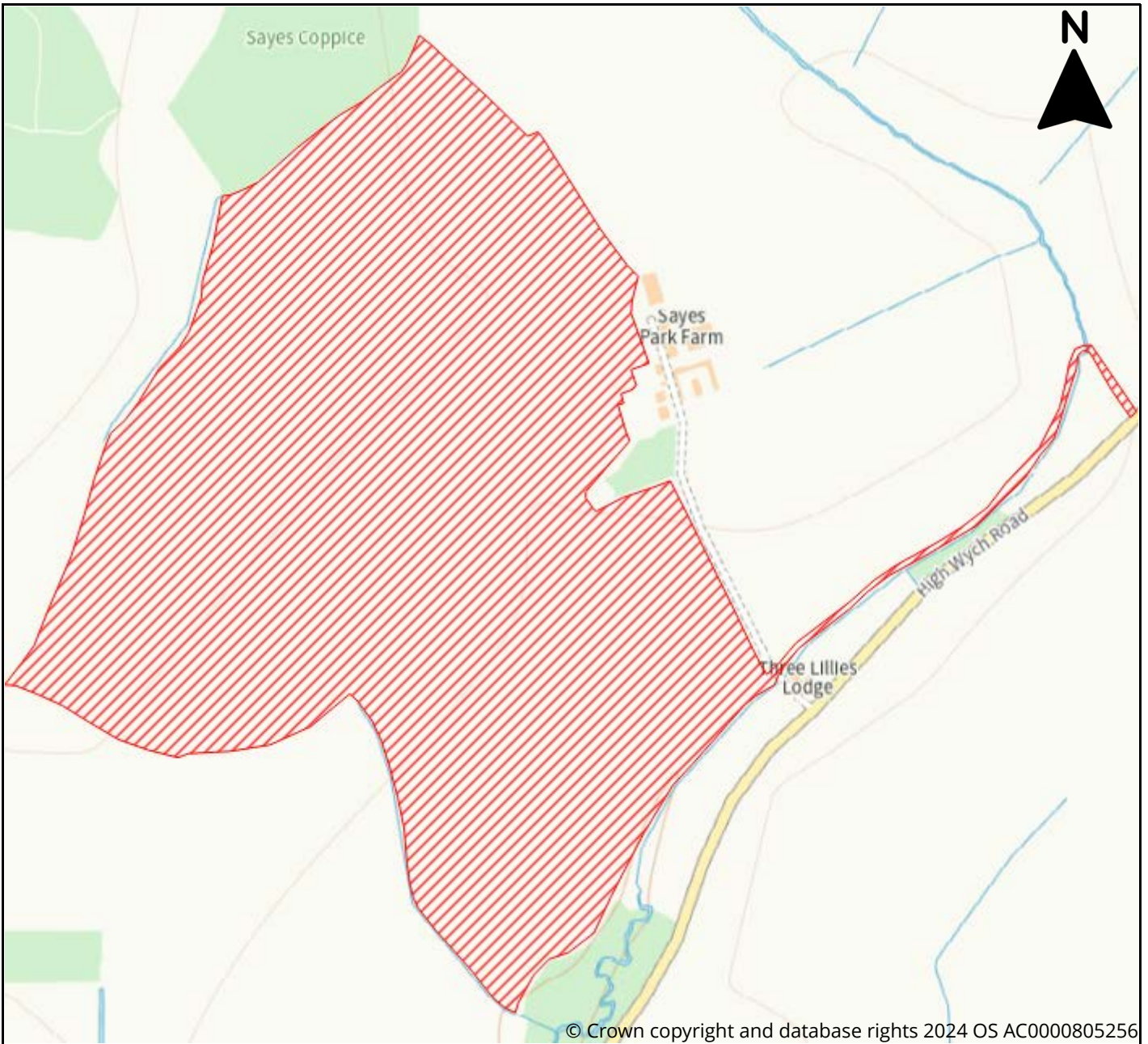
© Crown copyright and database rights 2024 OS AC0000805256



Site Information	
Reference	7d8149d4-d574-40ba-aaf1-2e0f3ae318fe
SLAA Ref	32/24/005
Site Name	Land East Sayes Park Farm
Address	Land East of Sayes Park Farm, High Wych, Sawbridgeworth, Herts CM21 0JE
Total Area (ha)	46
Development Area (ha)	40
Proposed Use	Residential, Community Facility, Employment, Greenspace



East Herts District Plan Review Call for Sites 2024

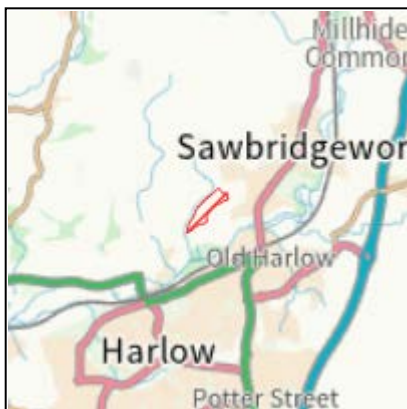
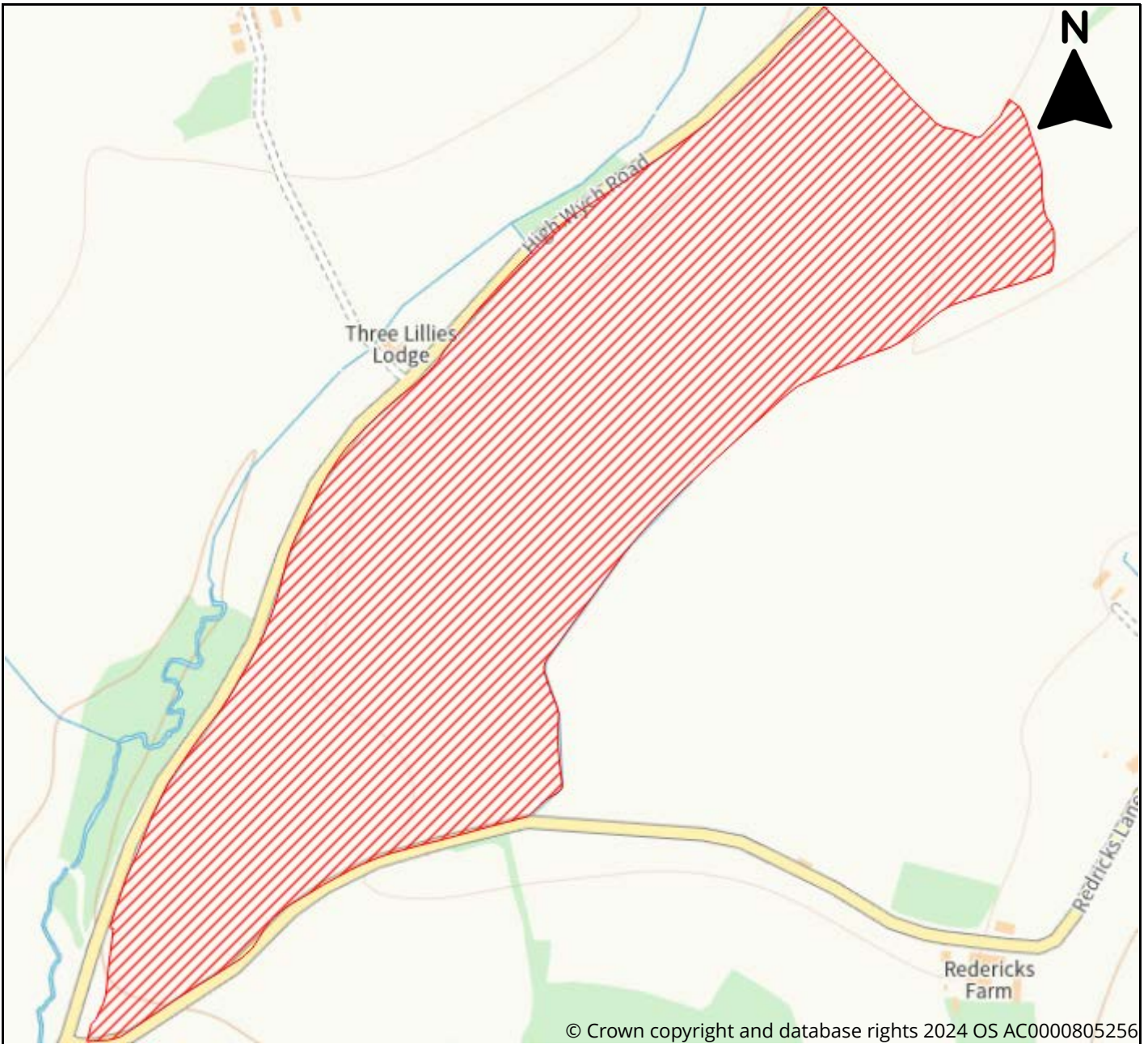


Site Information

Reference	68c354bd-7cc2-4893-9429-4b3536306a4c
SLAA Ref	32/24/006
Site Name	Land West Of Sayes Park Farm
Address	Land West of Sayes Park Farm, Highwych Road, High Wych, Sawbridgeworth, CM21 0JE
Total Area (ha)	52
Development Area (ha)	50
Proposed Use	Residential, Community Facility, Leisure & Recreation, Employment



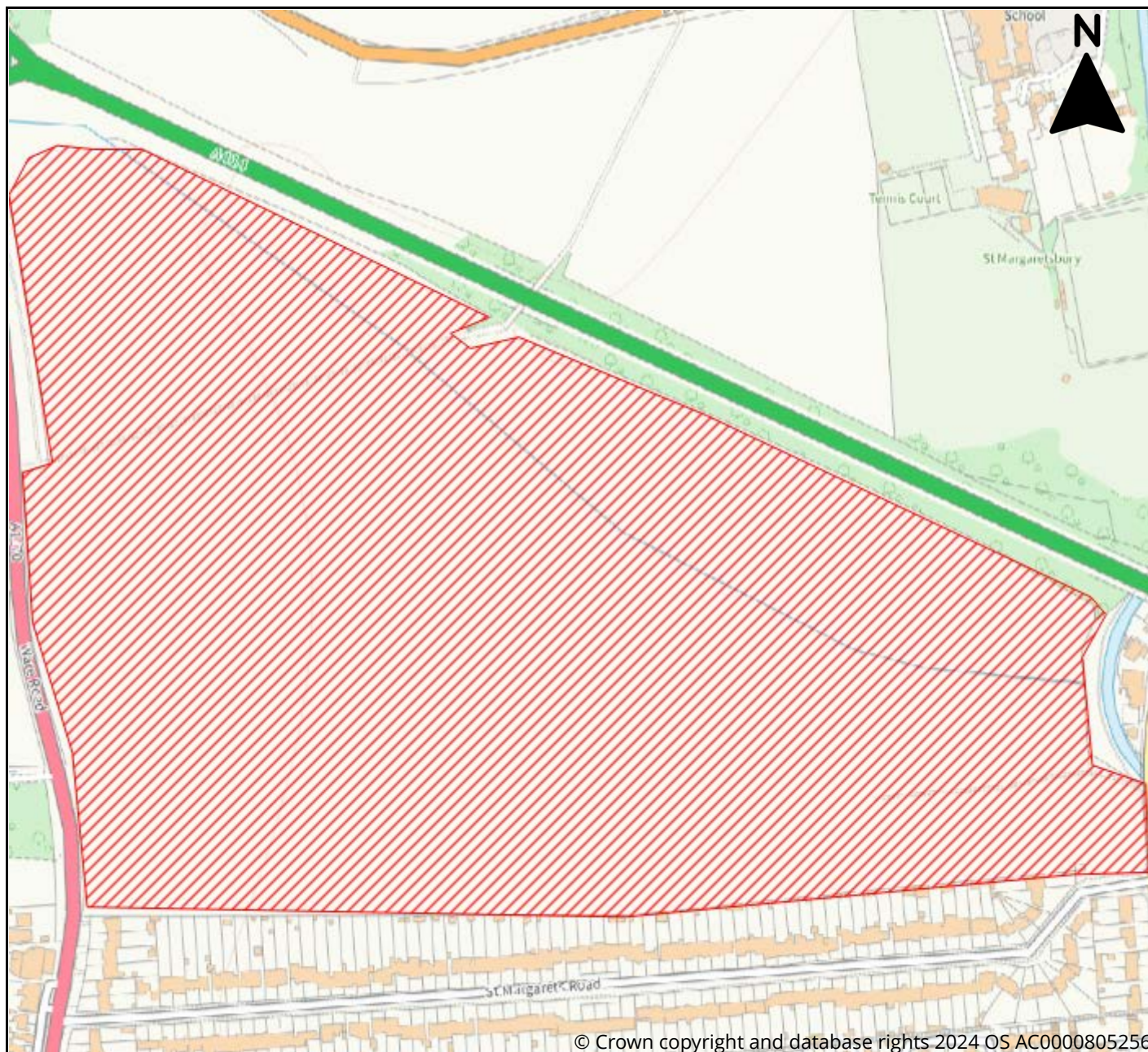
East Herts District Plan Review Call for Sites 2024



Site Information	
Reference	6888dd83-b7c9-4e00-b1ea-056be803d5a1
SLAA Ref	32/24/007
Site Name	Land South of Sayes Park Farm
Address	Land South of Sayes Park Farm, High Wych Road, High Wych, Sawbridgeworth, CM21 0JE
Total Area (ha)	33
Development Area (ha)	30
Proposed Use	Residential, Community Facility, Leisure & Recreation, Employment



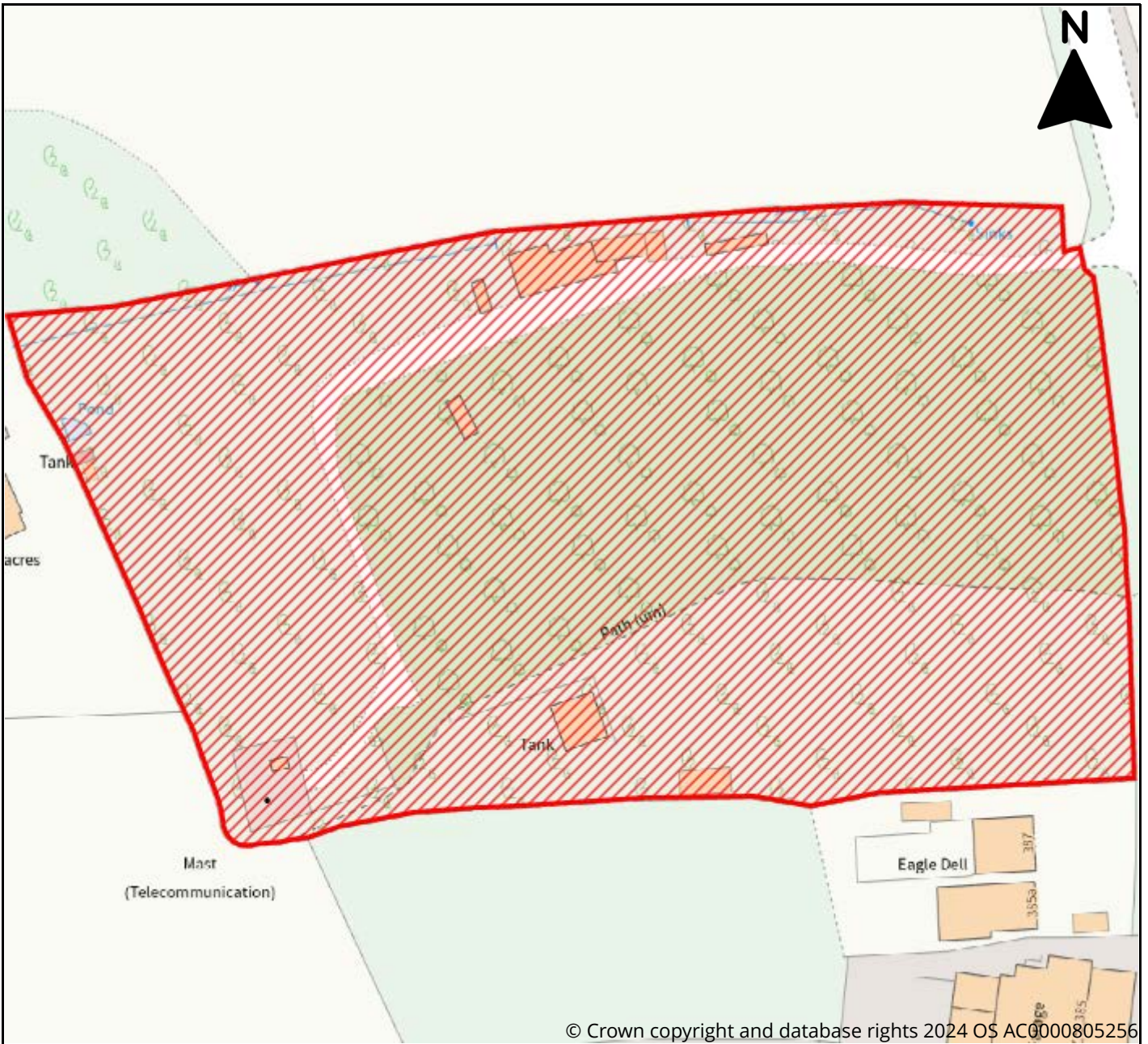
East Herts District Plan Review Call for Sites 2024



Site Information	
Reference	d9c546e1-ca39-4922-a477-2716cf8fc986
SLAA Ref	33/24/001
Site Name	Rye Gate
Address	Land North of St. Margarets Road, Hoddesdon
Total Area (ha)	34.4
Development Area (ha)	34.4
Proposed Use	Residential, Affordable Housing, Specialist Residential, Employment, Greenspace, Biodiversity Offset



East Herts District Plan Review Call for Sites 2024



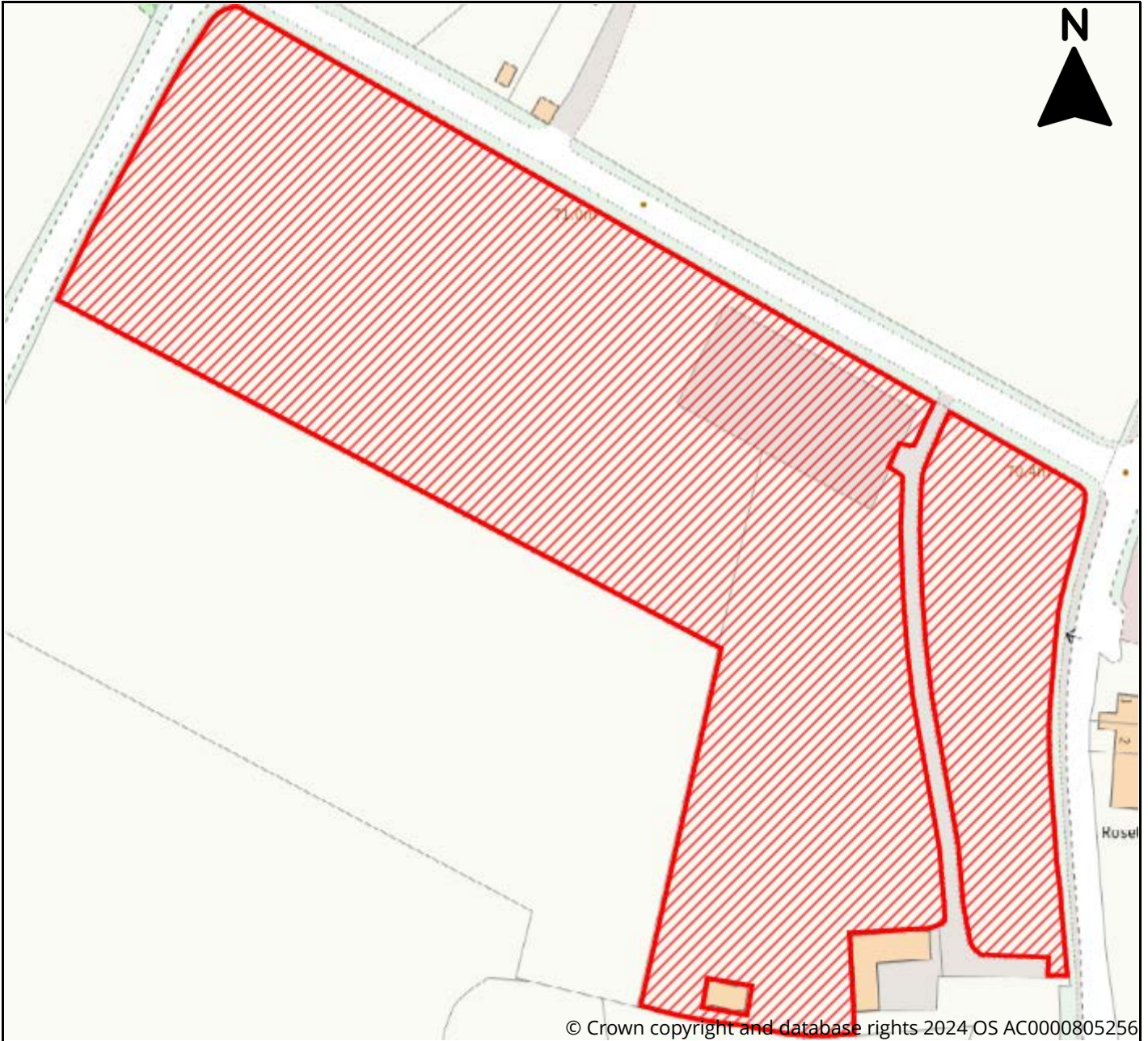
© Crown copyright and database rights 2024 OS AC0000805256



Site Information	
Reference	e5804b36-4918-44e7-b7ab-c988ef1aab26
SLAA Ref	33/24/002
Site Name	Hillside Nursery
Address	Hillside Nursery, Ware Road, Hailey, Hoddesdon, SG13 7PE
Total Area (ha)	1.9
Development Area (ha)	1.9
Proposed Use	Residential, Affordable Housing



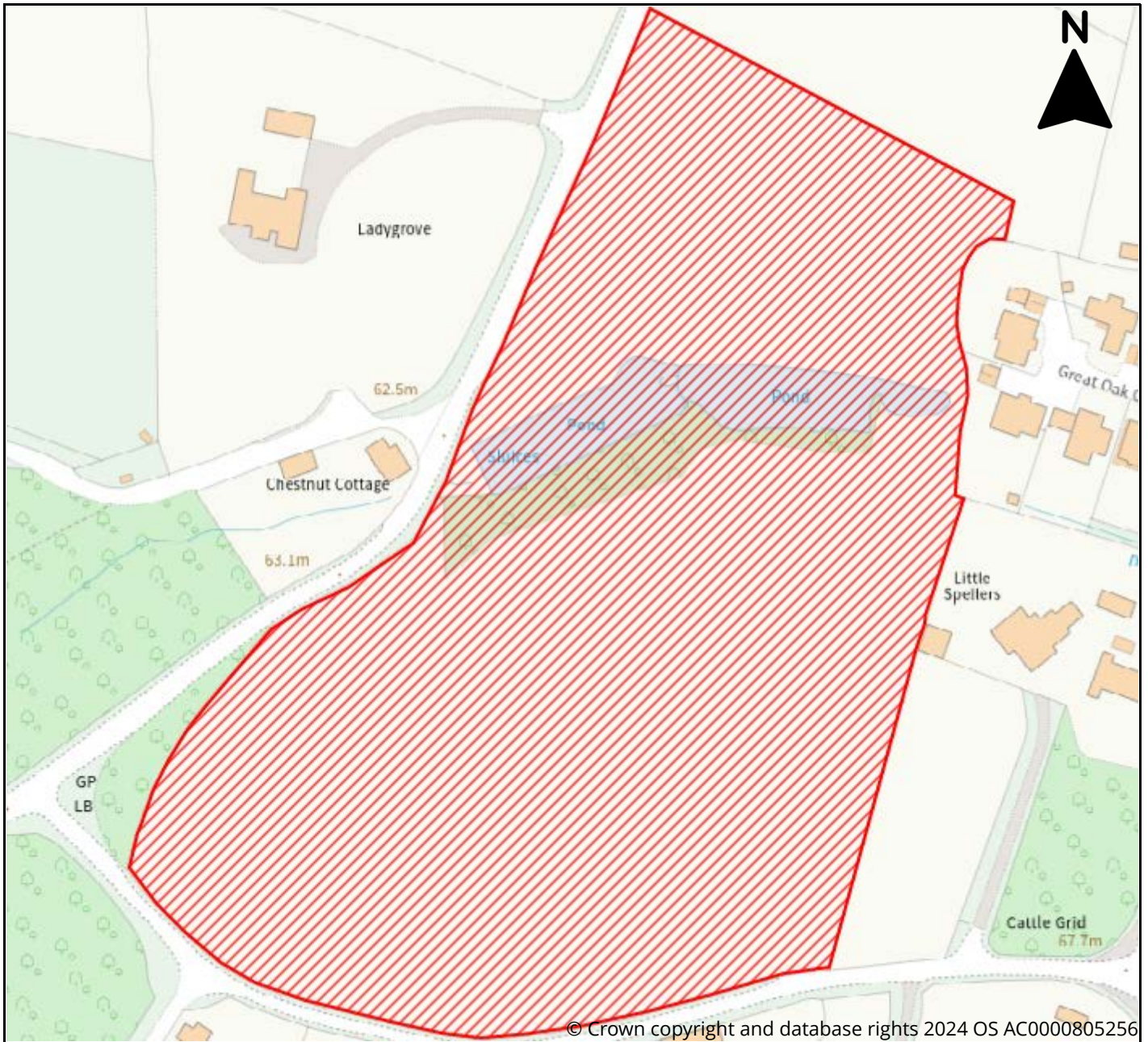
East Herts District Plan Review Call for Sites 2024



Site Information	
Reference	956a9aab-6afd-47f1-9551-3b972b3b8591
SLAA Ref	34/24/001
Site Name	Land adjacent Walnut Tree House
Address	SG12 8PG, Hunsdon
Total Area (ha)	1.862
Development Area (ha)	0
Proposed Use	Residential



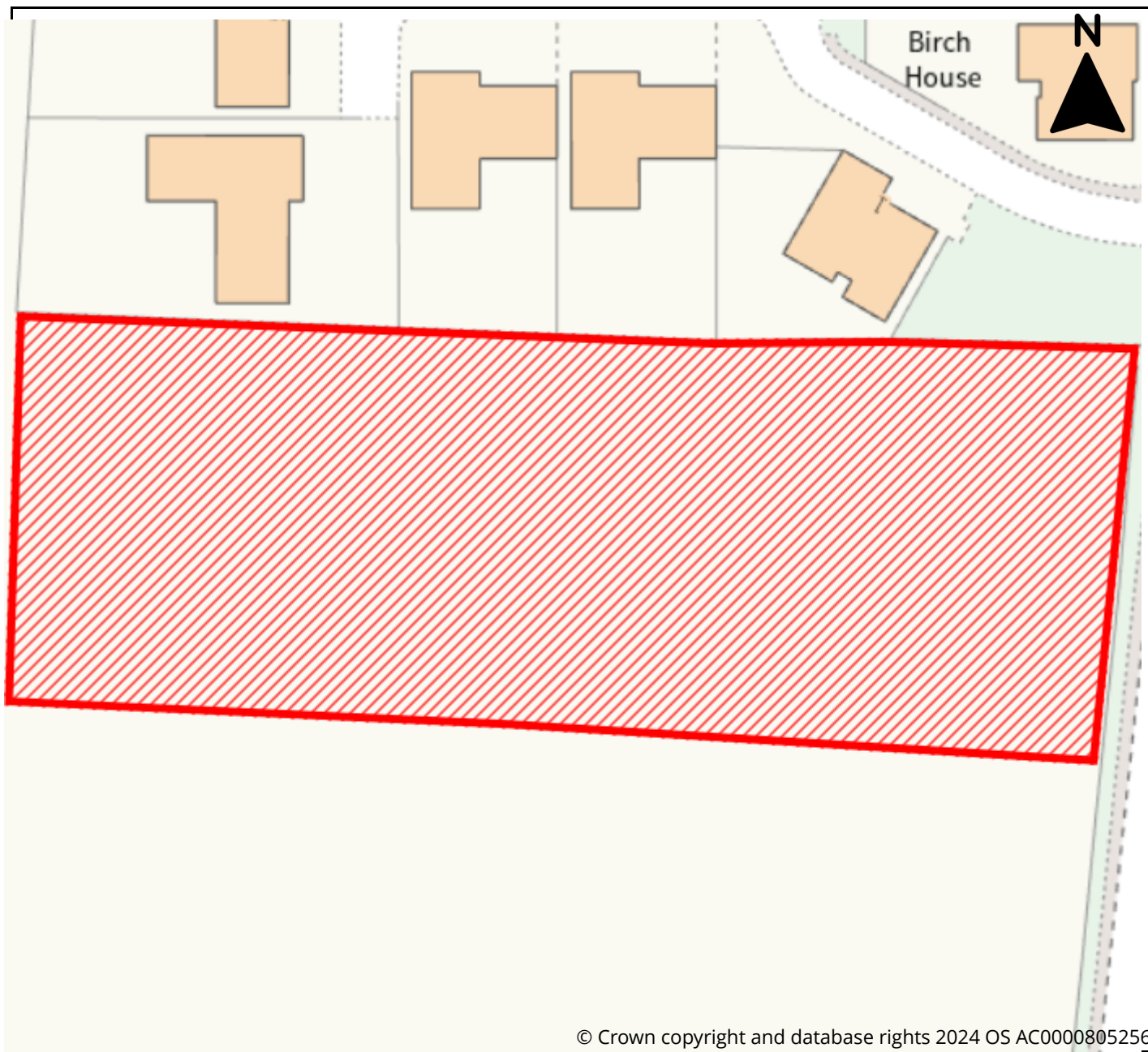
East Herts District Plan Review Call for Sites 2024



Site Information	
Reference	4e5179dc-3d4a-44db-8082-a054765ca26d
SLAA Ref	34/24/002
Site Name	Land west of Acorn Street, Hunsdon
Address	Land west of Acorn Street, Hunsdon, Ware, SG12 8PQ
Total Area (ha)	4.85
Development Area (ha)	3.1
Proposed Use	Residential, Affordable Housing, Greenspace



East Herts District Plan Review Call for Sites 2024



© Crown copyright and database rights 2024 OS AC0000805256

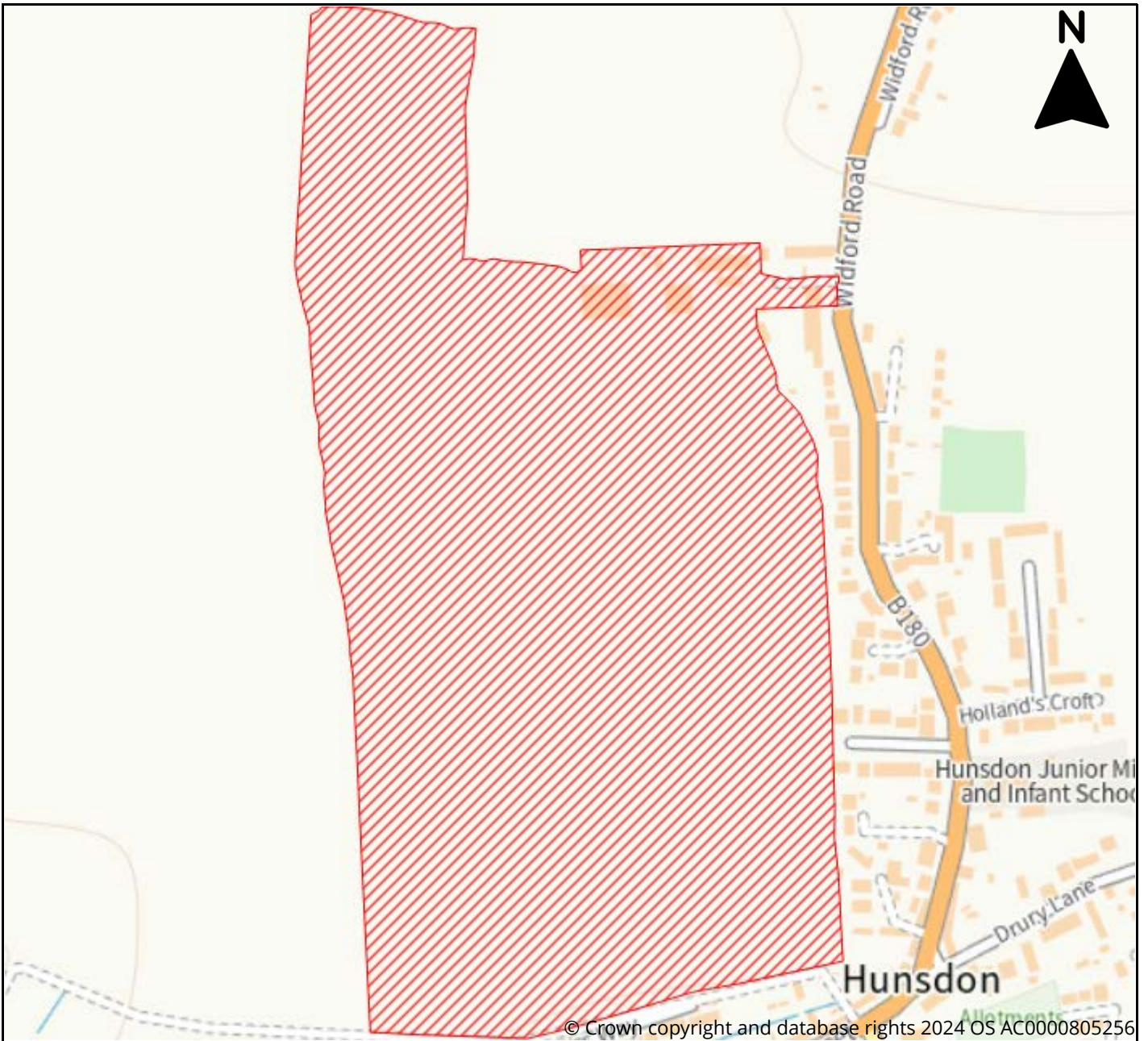


Site Information

Reference	6d0b2cff-9a3b-43d9-9dd4-008daa459e66
SLAA Ref	34/24/003
Site Name	Land to the South of Ellison Close, Hunsdon
Address	Land South of Ellison Close, Stanstead Road, Hunsdon, Ware, Hertfordshire, SG12 8FG
Total Area (ha)	0.5
Development Area (ha)	0.3
Proposed Use	Residential, Renewable Energy, Biodiversity Offset



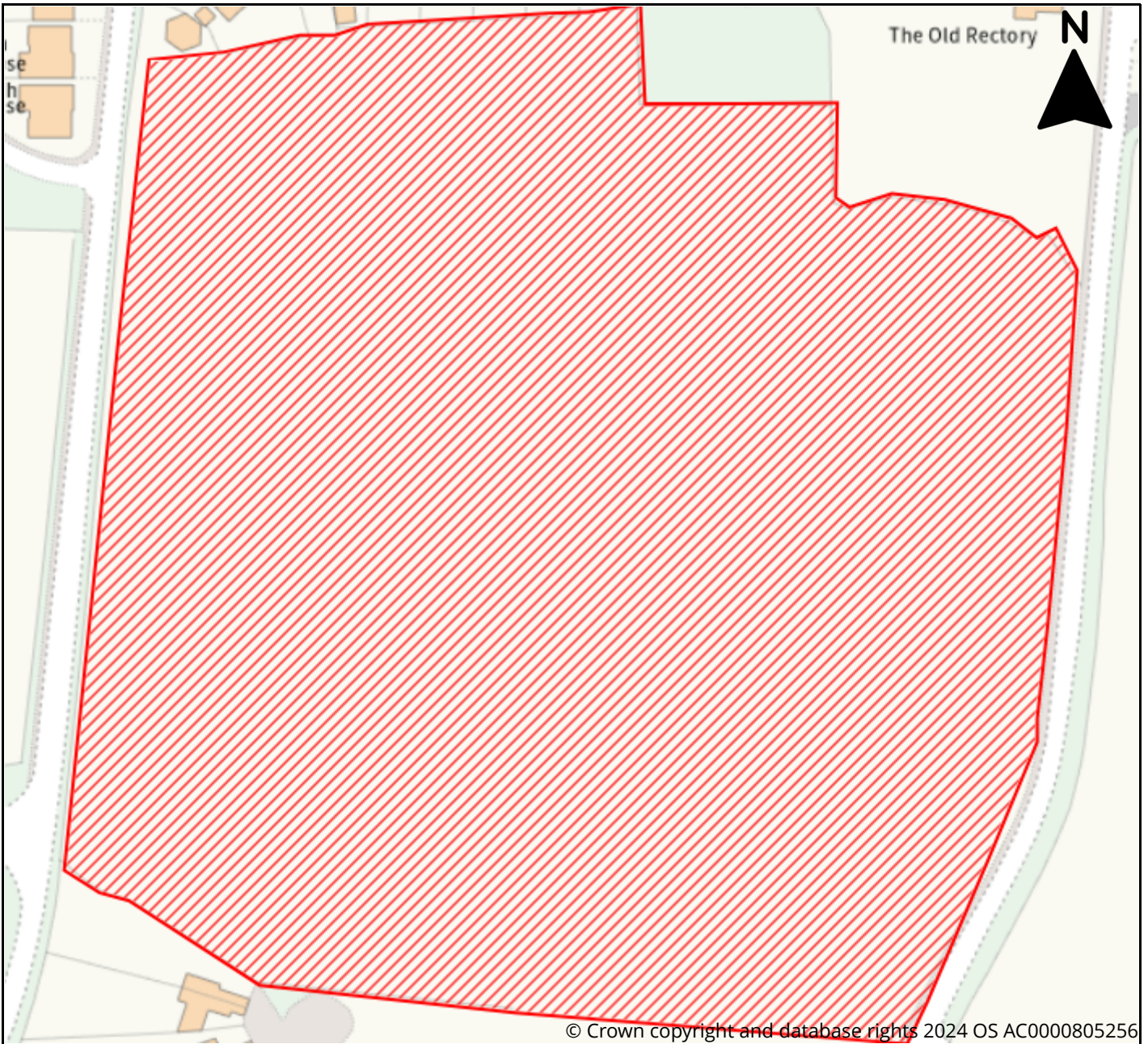
East Herts District Plan Review Call for Sites 2024



Site Information	
Reference	abf77530-bb1b-42c4-a75d-3b2bef4df66f
SLAA Ref	34/24/004
Site Name	Land at Samuels Farm
Address	Samuels Farm, Hunsdon, Ware, SG12 8NN
Total Area (ha)	30.5
Development Area (ha)	15
Proposed Use	Residential, Affordable Housing, Specialist Residential, Leisure & Recreation, Renewable Energy, Greenspace, Biodiversity Offset



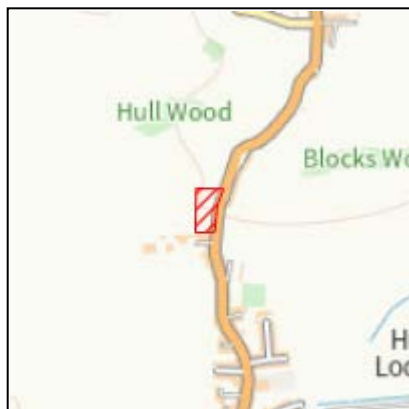
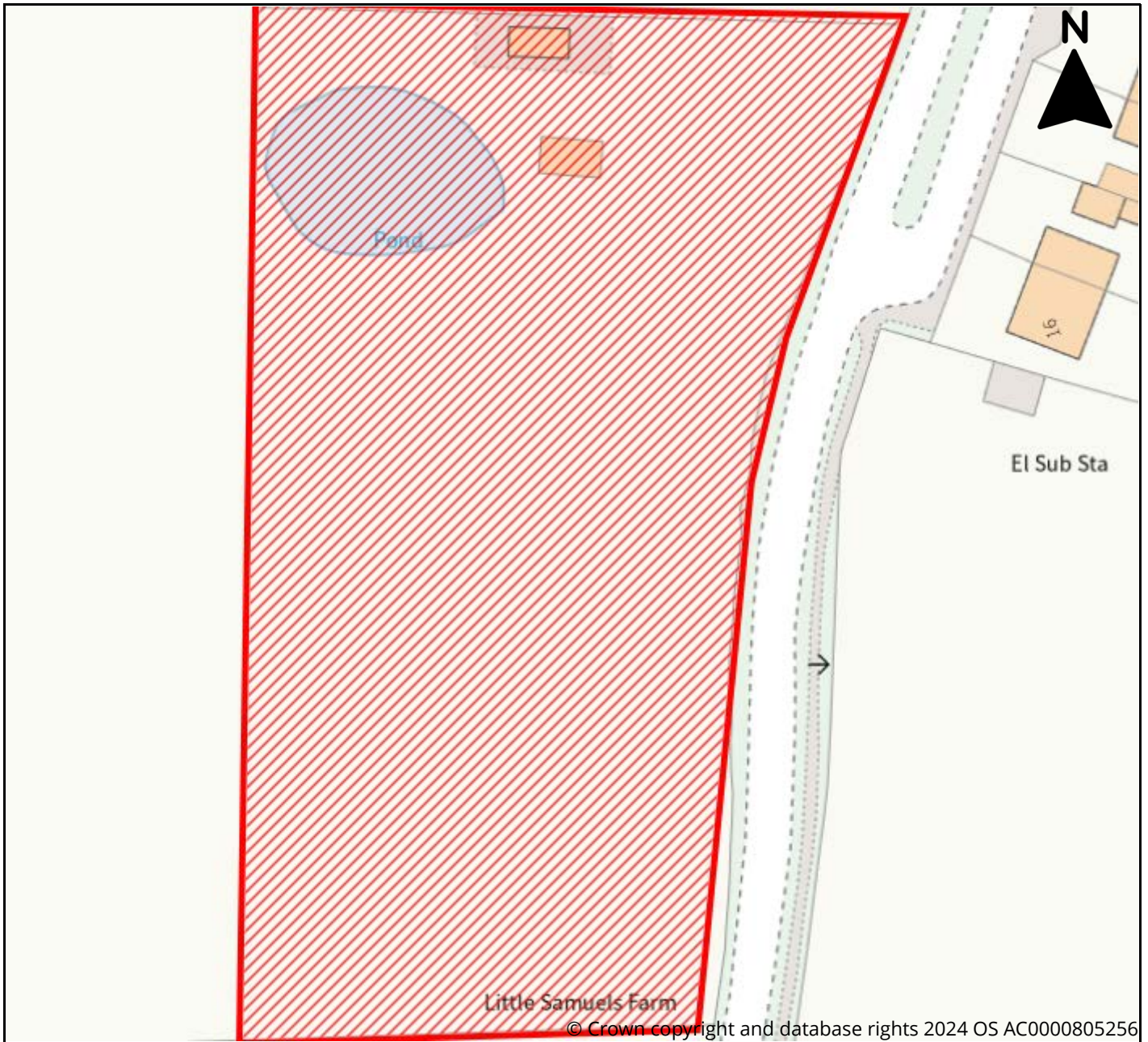
East Herts District Plan Review Call for Sites 2024



Site Information	
Reference Number	e668274e-2c30-45a7-807a-9b50a26ec03c
Site Name	Land at Acorn Street
Address	Land at Acorn Street, Hunsdon
Total Area (ha)	4.64
Development Area (ha)	4.64
Proposed Use	Residential, Affordable Housing



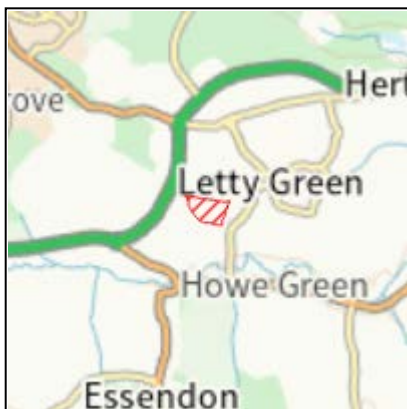
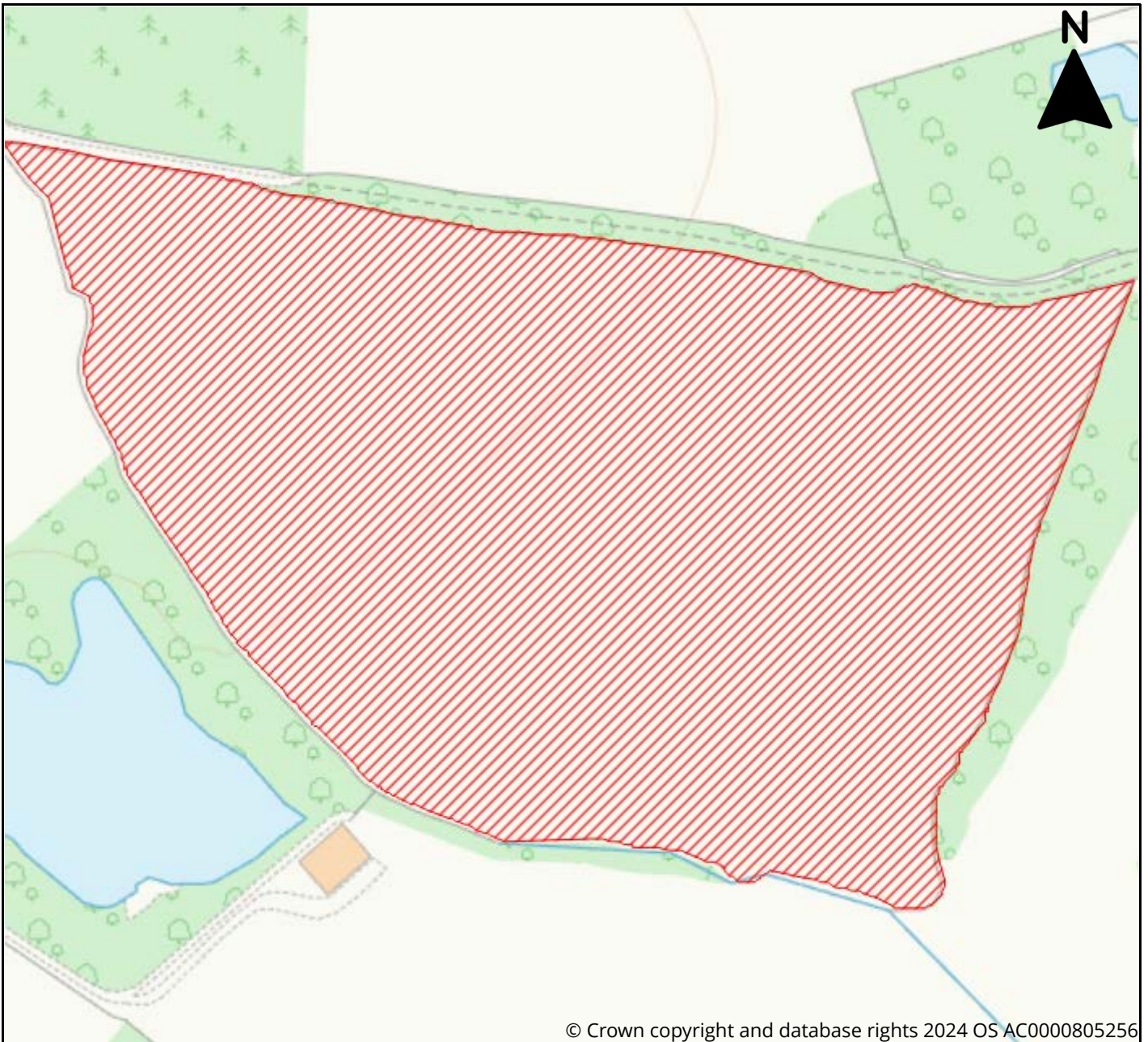
East Herts District Plan Review Call for Sites 2024



Site Information	
Reference	0479cada-9bc6-4b3b-a9d4-7fbd3aa41185
SLAA Ref	34/24/006
Site Name	Land west of Widford Road, Hunsdon
Address	Land west of Widford Road, Hunsdon, Ware, SG12 8NN
Total Area (ha)	0.95
Development Area (ha)	0.75
Proposed Use	Residential, Affordable Housing



East Herts District Plan Review Call for Sites 2024



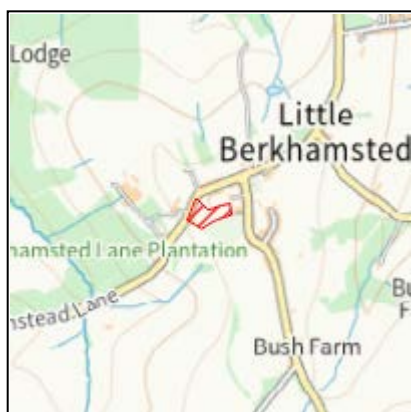
Site Information	
Reference	91c4f2c3-d314-4164-b7fa-9f57be5d1a21
SLAA Ref	35/24/001
Site Name	Land off Deadfield Lane, Letty Green
Address	Land off Deadfield Lane, Nr Hertford, Hertfordshire, SG14 2PB
Total Area (ha)	8.97
Development Area (ha)	8.97
Proposed Use	Renewable Energy, Biodiversity Offset



East Herts District Plan Review Call for Sites 2024



© Crown copyright and database rights 2024 OS AC0000805256

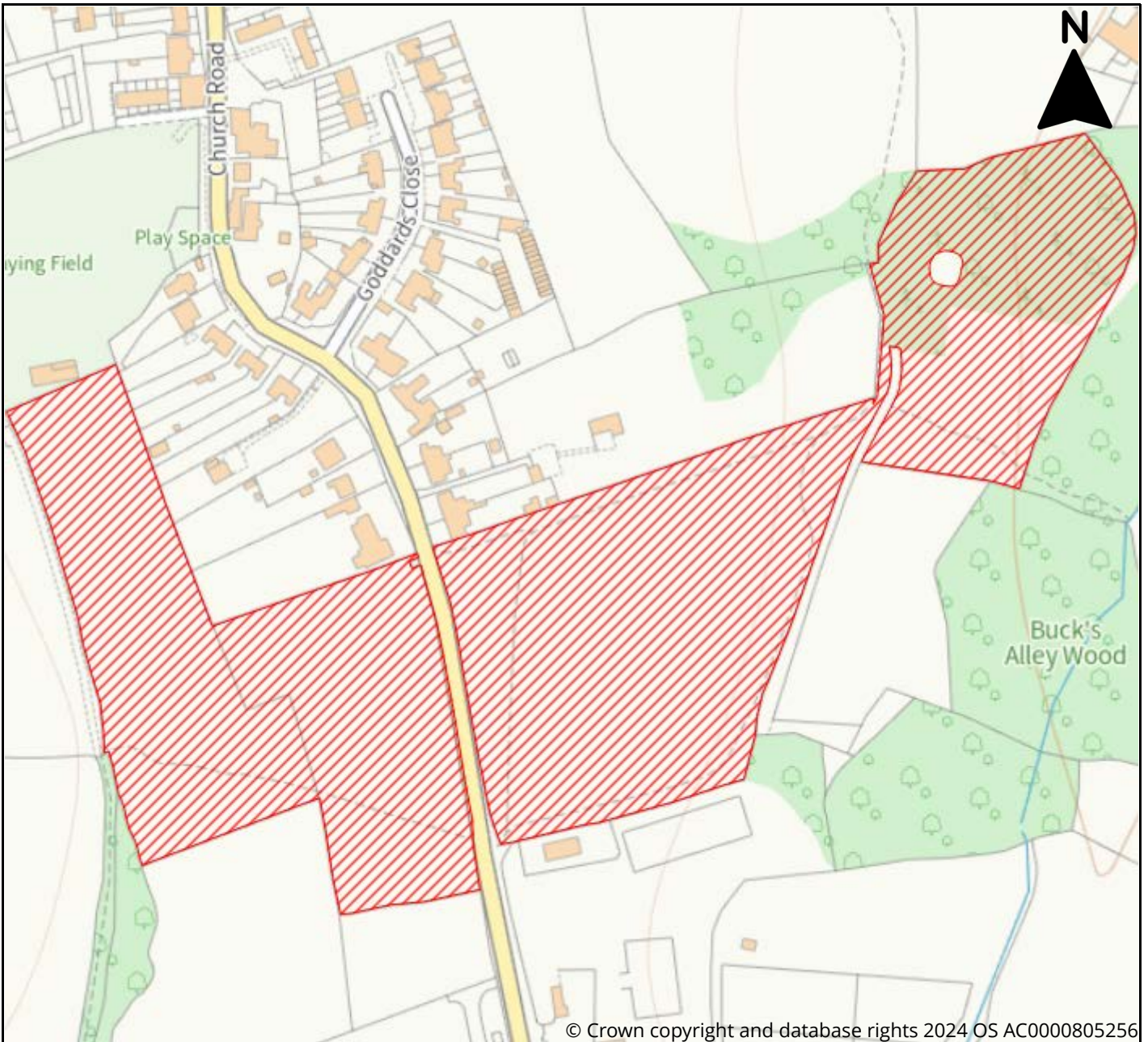


Site Information

Reference	6a3c9fed-7059-413e-9b9b-0627d526eadf
SLAA Ref	36/24/001
Site Name	Land off Little Berkhamsted Lane
Address	Berkhamsted Lane, Little Berkhamsted, Hertford, SG13 8LU
Total Area (ha)	0.92
Development Area (ha)	0.59
Proposed Use	Residential



East Herts District Plan Review Call for Sites 2024



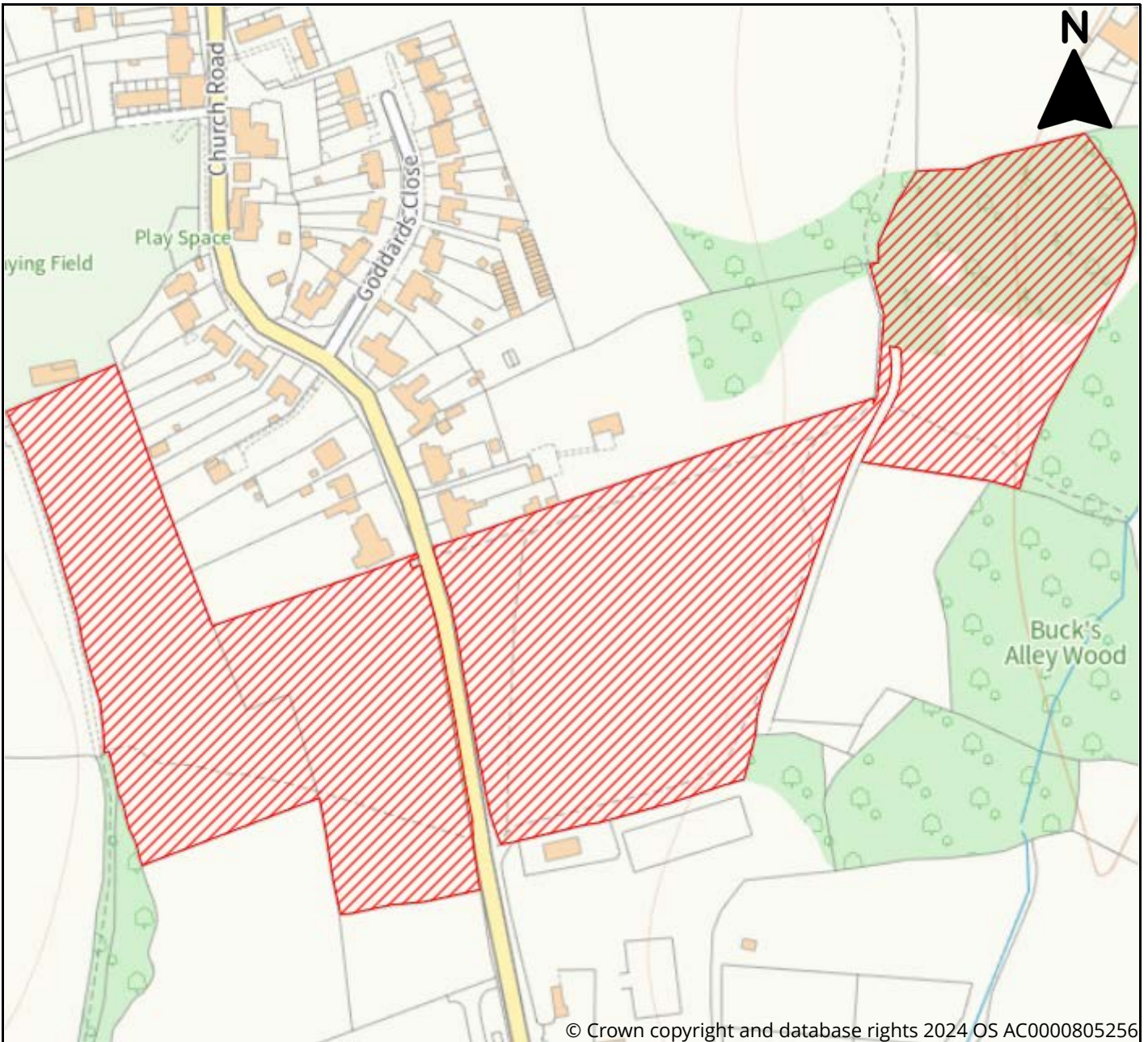
© Crown copyright and database rights 2024 OS AC0000805256



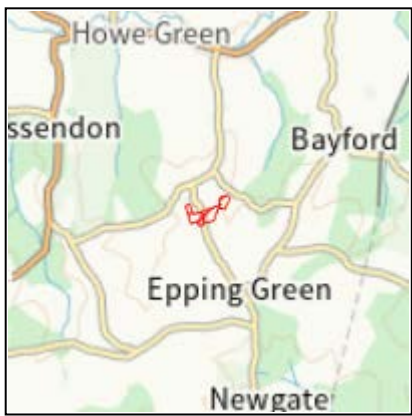
Site Information	
Reference	f39083bf-80f4-42e8-8704-8b5dd430c3ee
SLAA Ref	36/24/002
Site Name	Land West of Church Road
Address	Land West of Church Road, Little Berkhamsted, SG13 8LY
Total Area (ha)	2.984
Development Area (ha)	2.984
Proposed Use	Residential



East Herts District Plan Review Call for Sites 2024



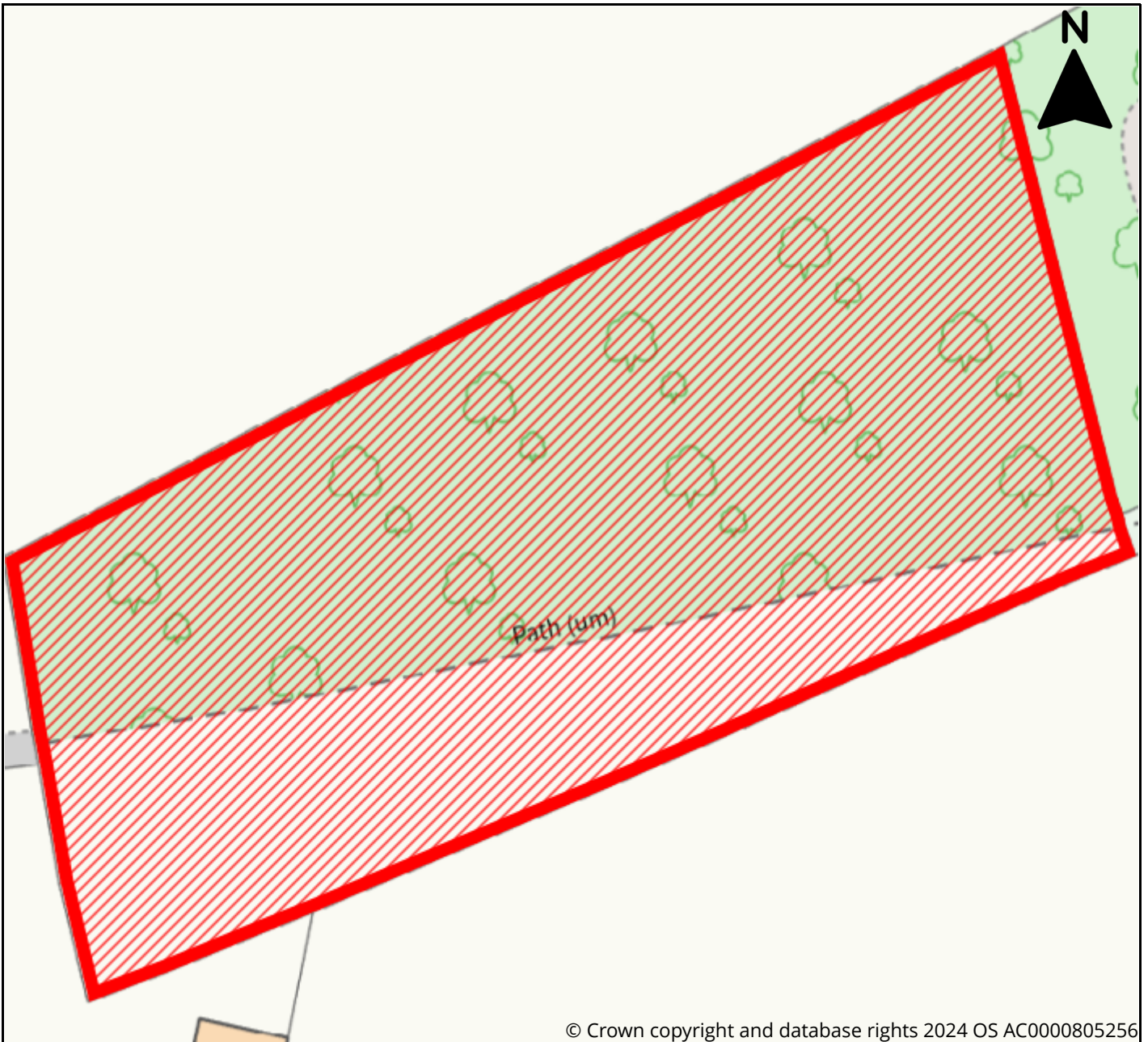
© Crown copyright and database rights 2024 OS AC0000805256



Site Information	
Reference	1cd77129-46c9-4d8d-bfb3-7ab535c42032
SLAA Ref	36/24/003
Site Name	Land East of Church Road
Address	Land East of Church Road, Little Berkhamsted , Little Berkhamsted, SG13 8LY
Total Area (ha)	2.292
Development Area (ha)	2.292
Proposed Use	Residential, Community Facility



East Herts District Plan Review Call for Sites 2024



© Crown copyright and database rights 2024 OS AC0000805256

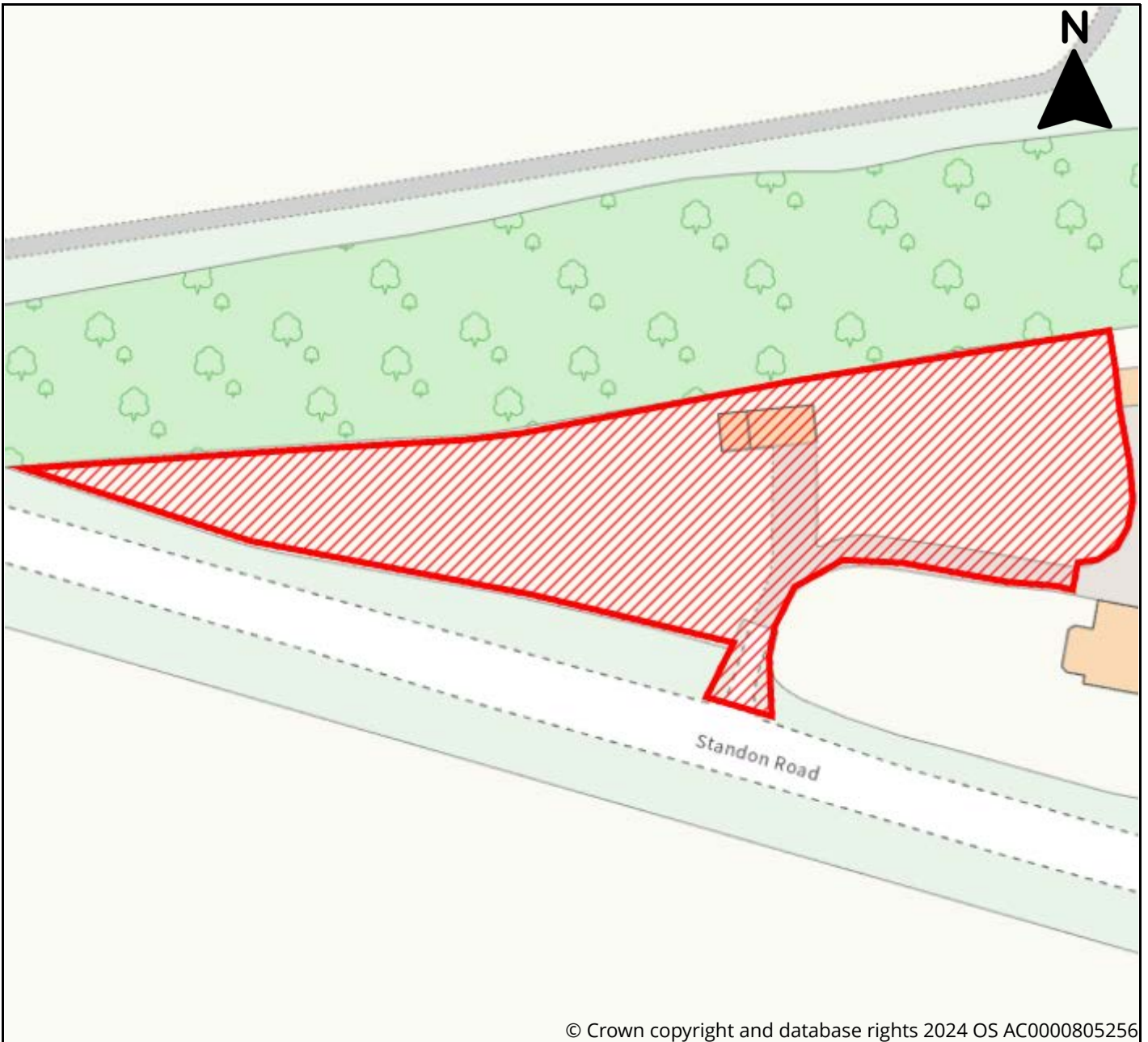


Site Information

Reference	9b704c86-fd1e-4212-a66c-6c943b70eb9f
SLAA Ref	36/24/004
Site Name	Little Stockings House
Address	Little Stockings House, Stockings Lane, Little Berkhamsted, Hertford, SG13 8LW
Total Area (ha)	0.30
Development Area (ha)	0.30
Proposed Use	Residential



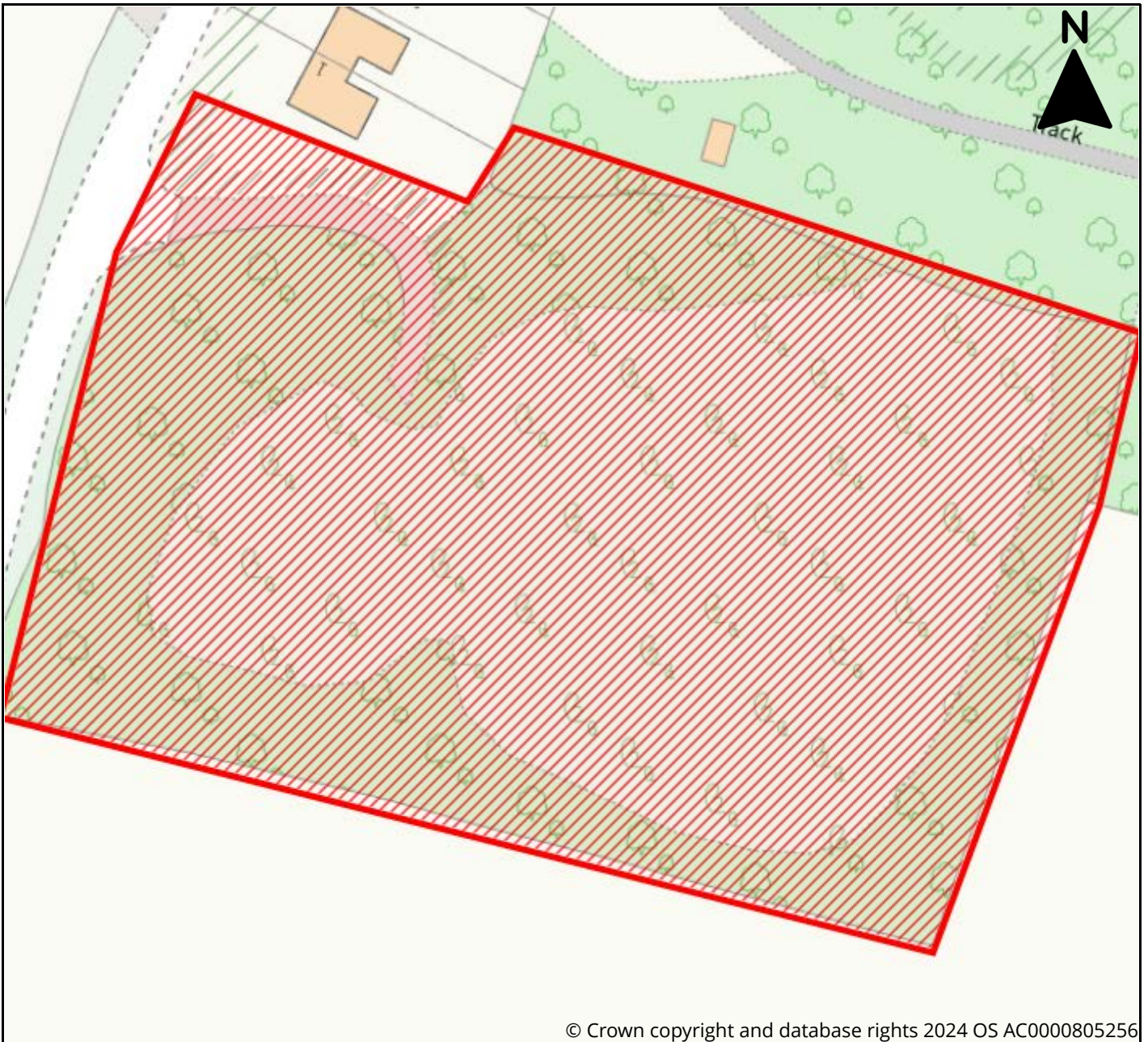
East Herts District Plan Review Call for Sites 2024



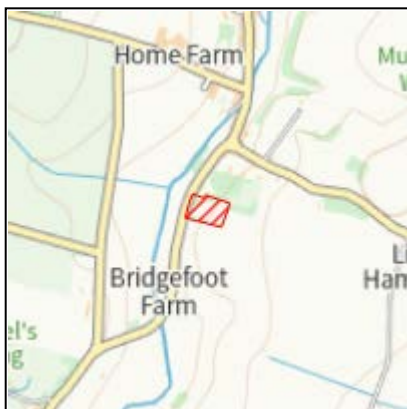
Site Information	
Reference	c829243c-83f3-4fba-859f-c409ad3a8681
SLAA Ref	37/24/001
Site Name	Northbank
Address	Northbank, Standon Road, Little Hadham, SG11 2EB
Total Area (ha)	0.3175
Development Area (ha)	0.3175
Proposed Use	Residential



East Herts District Plan Review Call for Sites 2024



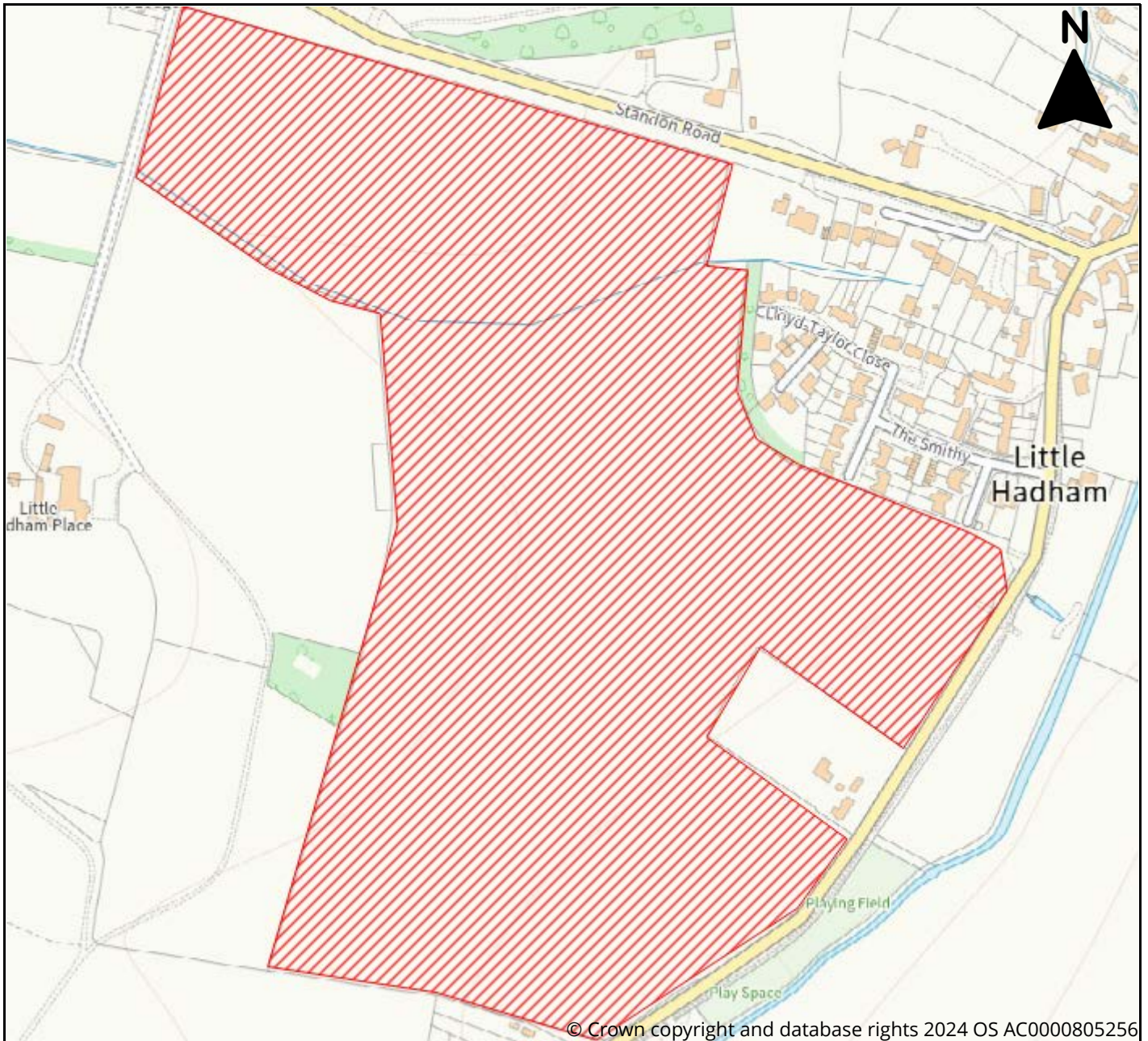
© Crown copyright and database rights 2024 OS AC0000805256



Site Information	
Reference	079bc63b-feac-4fcc-85d3-d97236716fcb
SLAA Ref	37/24/002
Site Name	Land at Side Hilly
Address	Land at Side Hilly, The Ford, Little Hadham, Ware, SG11 2AT
Total Area (ha)	1.12
Development Area (ha)	0.6
Proposed Use	Residential



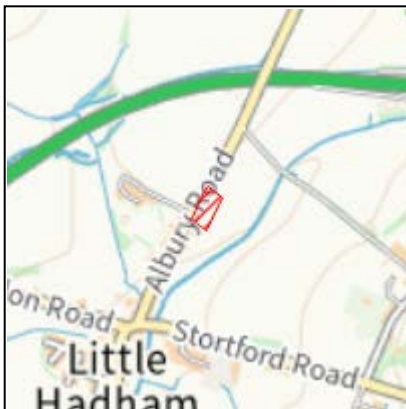
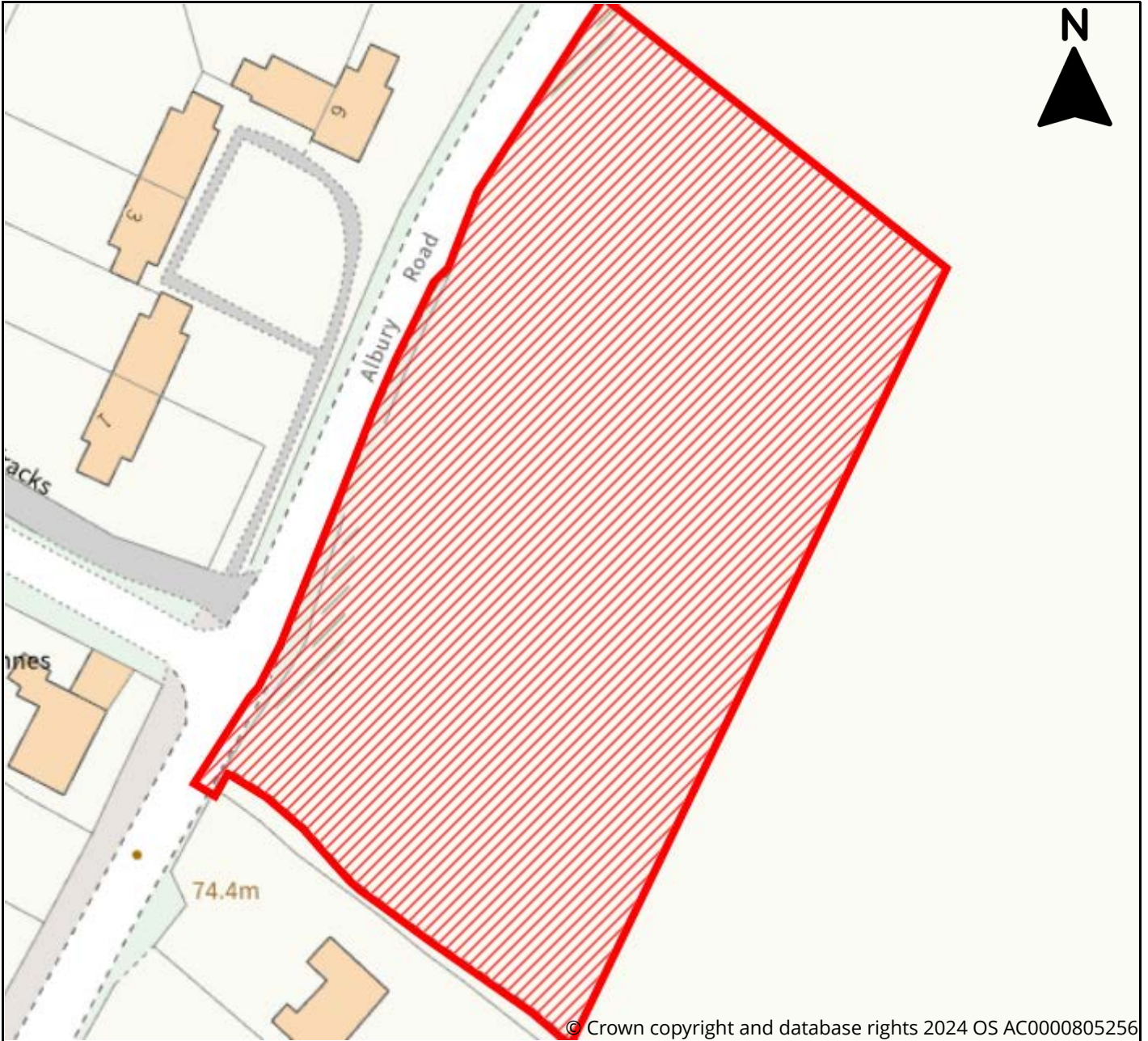
East Herts District Plan Review Call for Sites 2024



Site Information	
Reference	91151416-48b8-4eb3-9a1a-2f5404d4152b
SLAA Ref	37/24/003
Site Name	Land on the South Side of Standon Road
Address	Standon Road, Little Hadham, Ware, SG11 2DE
Total Area (ha)	19.9
Development Area (ha)	14
Proposed Use	Residential



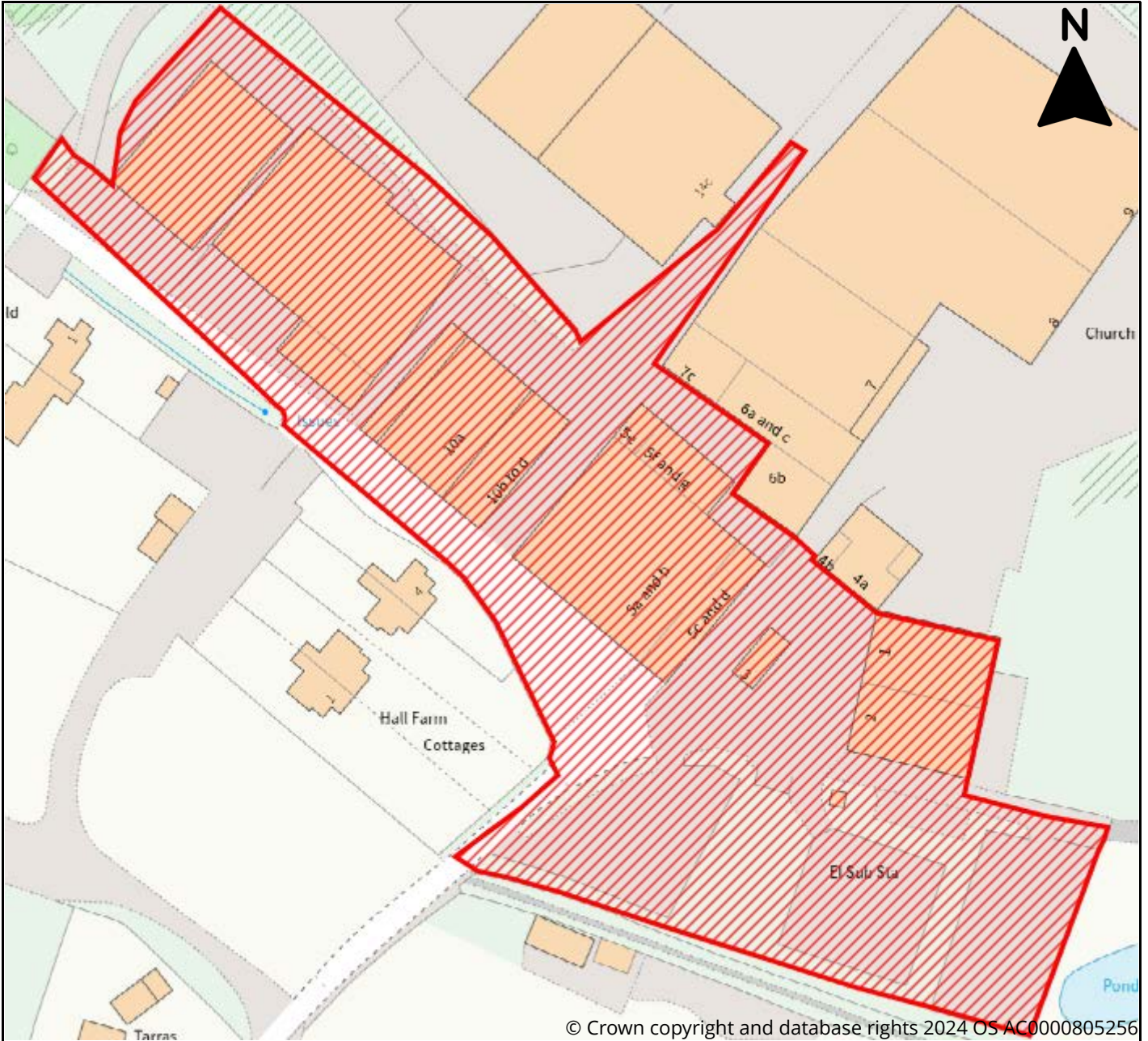
East Herts District Plan Review Call for Sites 2024



Site Information	
Reference	1ceb5e94-6bd6-4826-b25e-2d9442a804da
SLAA Ref	37/24/004
Site Name	Land East of Albury Road, Little Hadham, title number HD554147
Address	Land East of Albury Road, Little Hadham, Ware, SG11 2DN, Little Hadham, Ware, SG11 2DN
Total Area (ha)	0.5
Development Area (ha)	0.3
Proposed Use	Residential, Affordable Housing, Renewable Energy, Biodiversity Offset



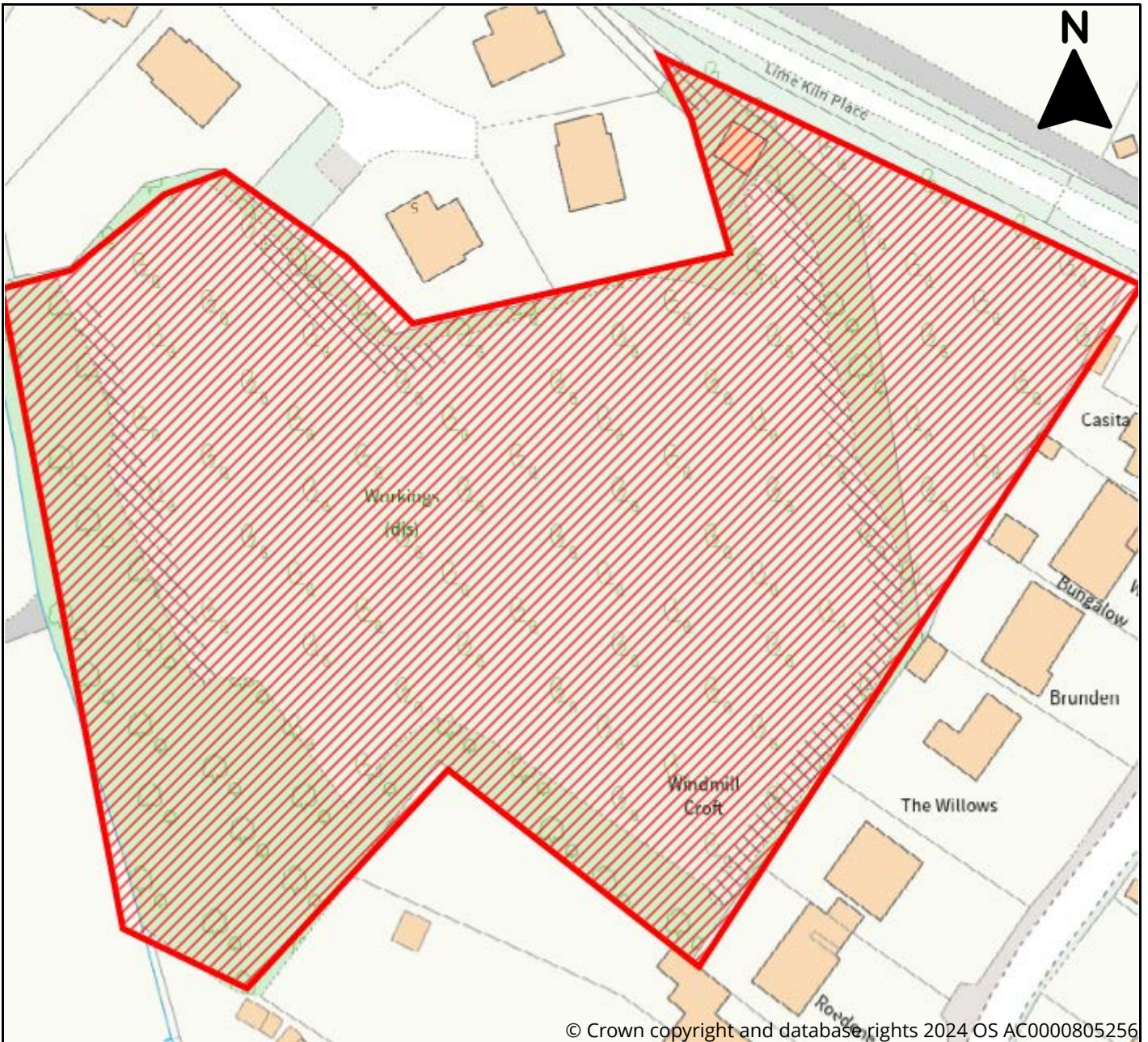
East Herts District Plan Review Call for Sites 2024



Site Information	
Reference	187fa3d2-a3ba-45c7-bca4-e3187c007476
SLAA Ref	37/24/005
Site Name	Church End Farm, Little Hadham
Address	Church End Farm, Little Hadham, Ware, SG11 2DY
Total Area (ha)	1.4
Development Area (ha)	1.4
Proposed Use	Employment



East Herts District Plan Review Call for Sites 2024



© Crown copyright and database rights 2024 OS AC0000805256



Site Information	
Reference	e452cac6-c2fe-430b-b4ec-4fbd5c79a040
SLAA Ref	37/24/006
Site Name	Land West of Albury Road and South of Lime Kiln Place
Address	Little Hadham, SG11 2DR
Total Area (ha)	1.78
Development Area (ha)	1
Proposed Use	Residential, Affordable Housing



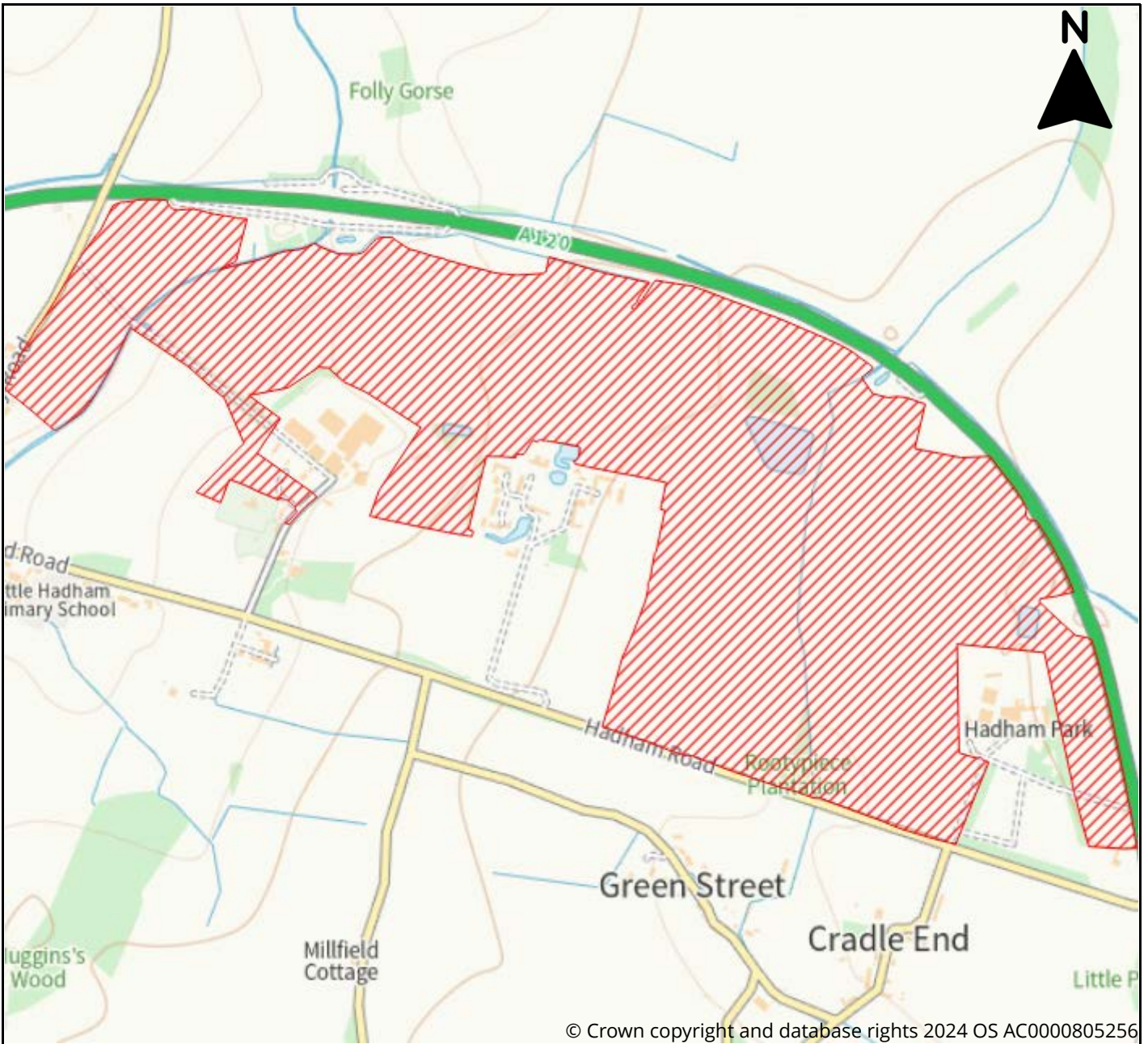
East Herts District Plan Review Call for Sites 2024



Site Information	
Reference	4f90444d-71cc-4567-b012-fc1537007047
SLAA Ref	37/24/007
Site Name	Land West of Lime Kiln Place
Address	Land West of Lime Kiln Place, Little Hadham, SG11 2DR
Total Area (ha)	0.57
Development Area (ha)	0.43
Proposed Use	Residential



East Herts District Plan Review Call for Sites 2024



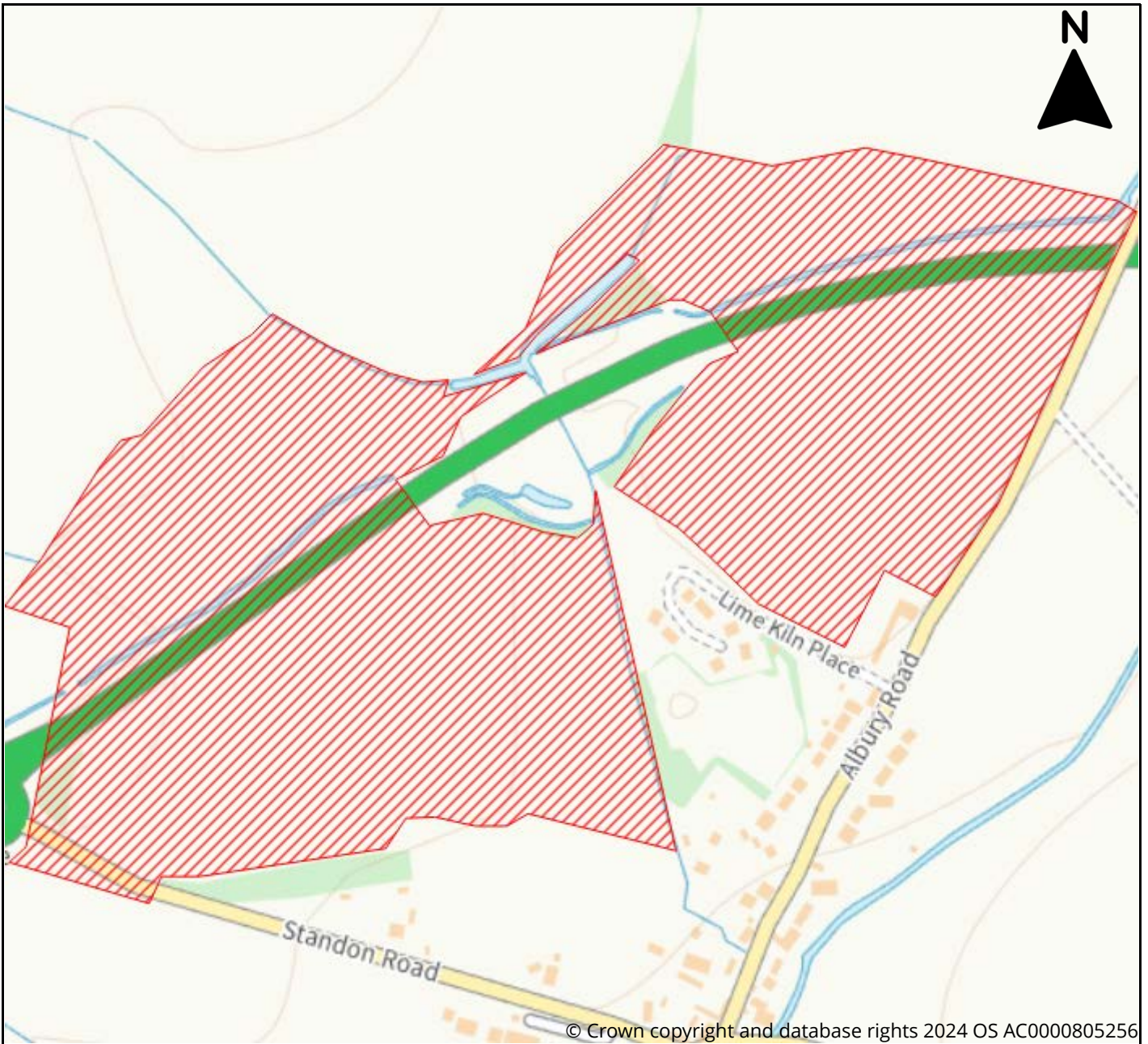
© Crown copyright and database rights 2024 OS AC0000805256



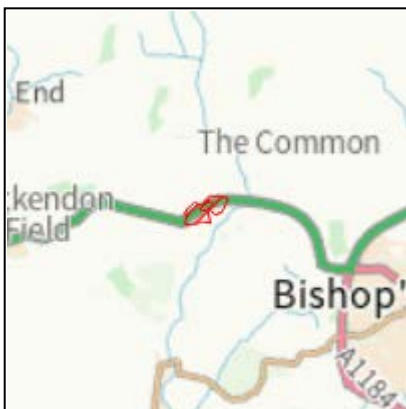
Site Information	
Reference	b2586bc0-7409-4e8c-8e97-750ef87f3983
SLAA Ref	37/24/008
Site Name	Land at Little Hadham within the A120 Little Hadham bypass
Address	Little Hadham
Total Area (ha)	106
Development Area (ha)	60
Proposed Use	Residential, Affordable Housing, Community Facility, Leisure & Recreation, Retail, Employment, Renewable Energy, Greenspace



East Herts District Plan Review Call for Sites 2024



© Crown copyright and database rights 2024 OS AC0000805256

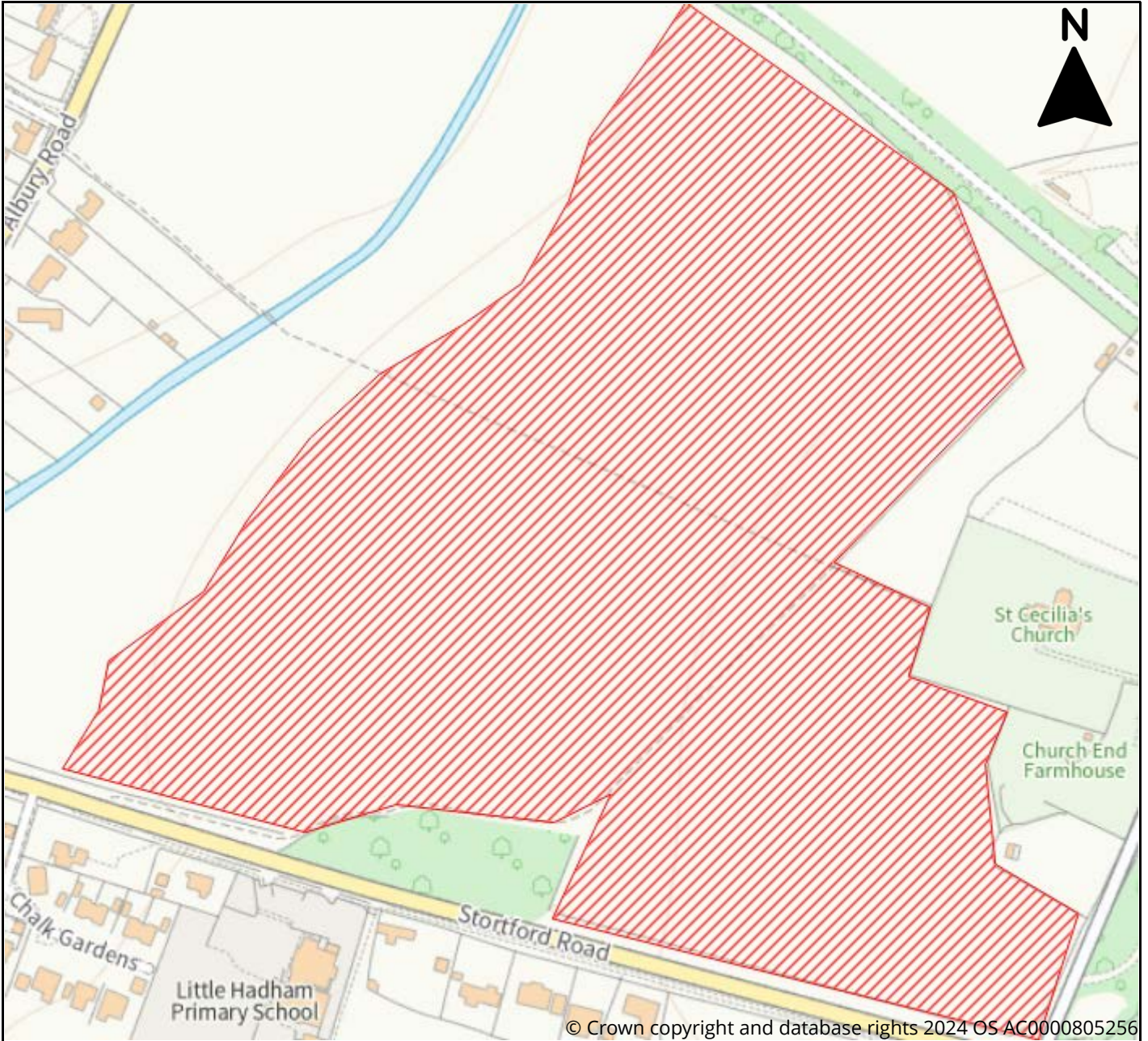


Site Information

Reference	6a8825ce-58ca-49b6-84d2-2c8ced0d54cd
SLAA Ref	37/24/009
Site Name	Lands adjacent to Little Hadham
Address	Lands adjacent to Little Hadham, Little Hadham
Total Area (ha)	33
Development Area (ha)	23
Proposed Use	Residential, Affordable Housing, Greenspace, Biodiversity Offset



East Herts District Plan Review Call for Sites 2024



© Crown copyright and database rights 2024 OS AC0000805256

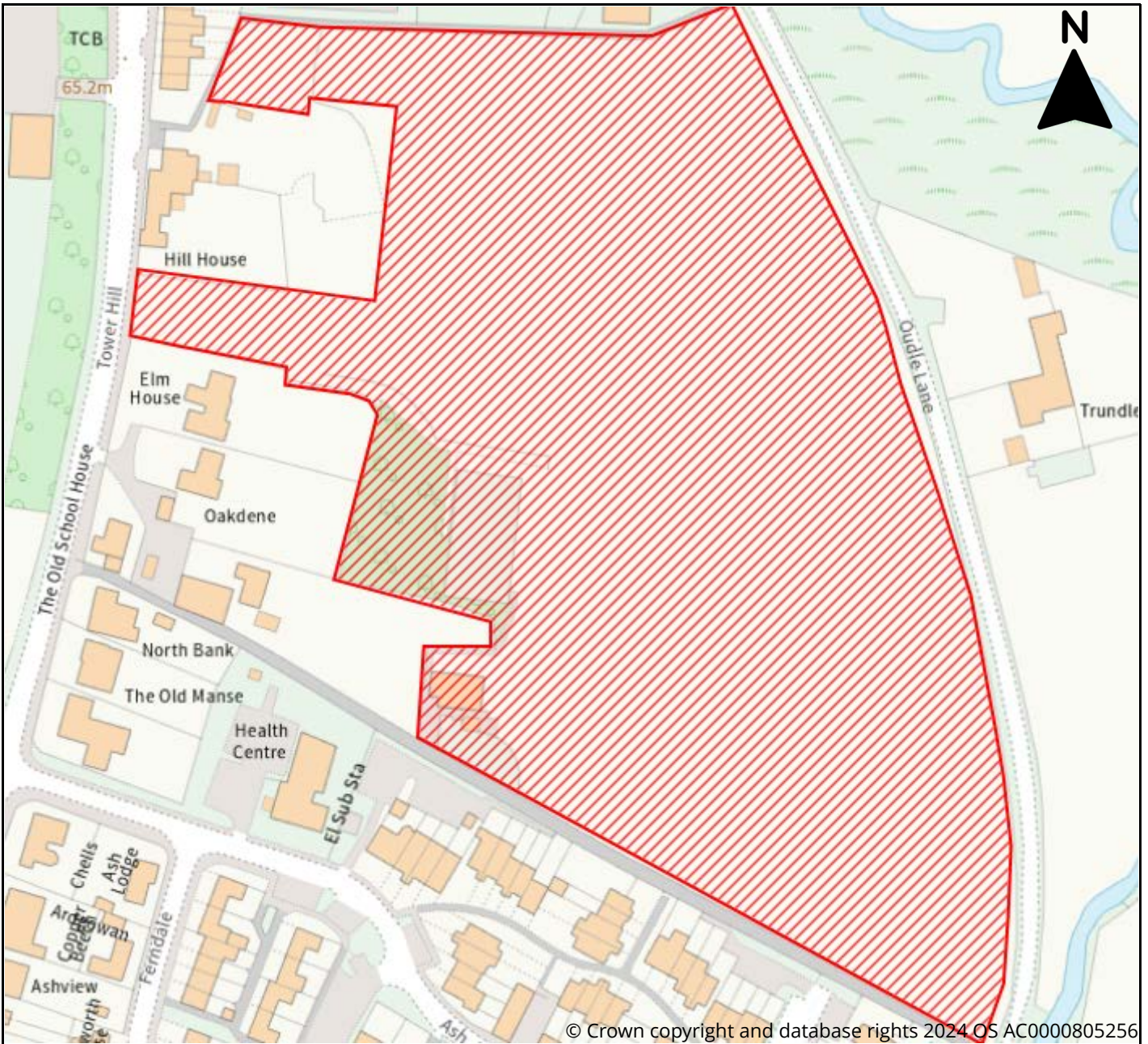


Site Information

Reference	806c23e0-cb36-4be3-a164-025497ba7799
SLAA Ref	37/24/010
Site Name	Land North of Stortford Road
Address	Land North of Stortford Road, Little Hadham, SG11 2DY
Total Area (ha)	11.8
Development Area (ha)	7.5
Proposed Use	Residential, Affordable Housing, Community Facility, Retail



East Herts District Plan Review Call for Sites 2024



© Crown copyright and database rights 2024 OS AC0000805256



Site Information	
Reference	2fa75302-e01d-43c7-a048-9cddcf7741cd
SLAA Ref	38/24/001
Site Name	Land at Hill House
Address	Tower Hill, Much Hadham, Much Hadham, SG10 6DL
Total Area (ha)	3.47
Development Area (ha)	1.5
Proposed Use	Residential, Affordable Housing



East Herts District Plan Review Call for Sites 2024



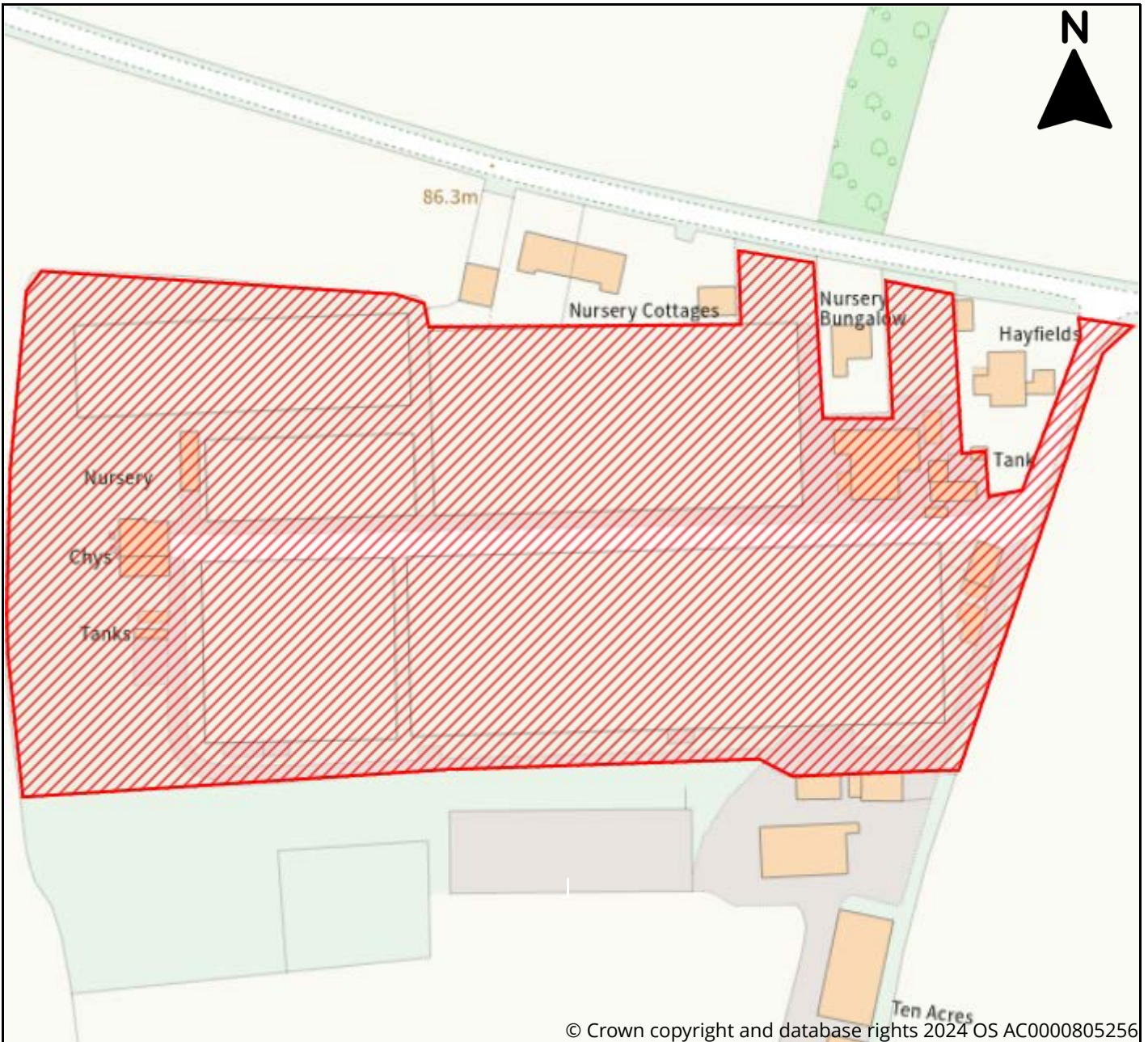
© Crown copyright and database rights 2024 OS AC0000805256



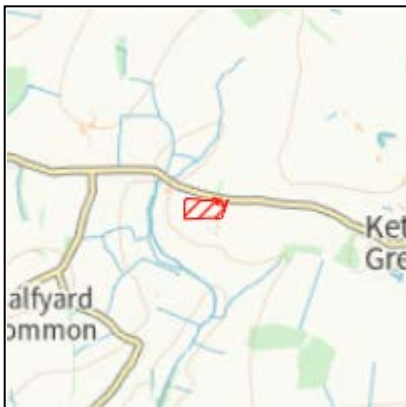
Site Information	
Reference	177c48a4-7cdd-48e4-b32a-5b30f58b9056
SLAA Ref	38/24/002
Site Name	Old Station Yard
Address	Easting (x): 542231 Northing (y):218197, Millers View
Total Area (ha)	0.4
Development Area (ha)	0.2
Proposed Use	Residential, Affordable Housing, Specialist Residential



East Herts District Plan Review Call for Sites 2024



© Crown copyright and database rights 2024 OS AC0000805256

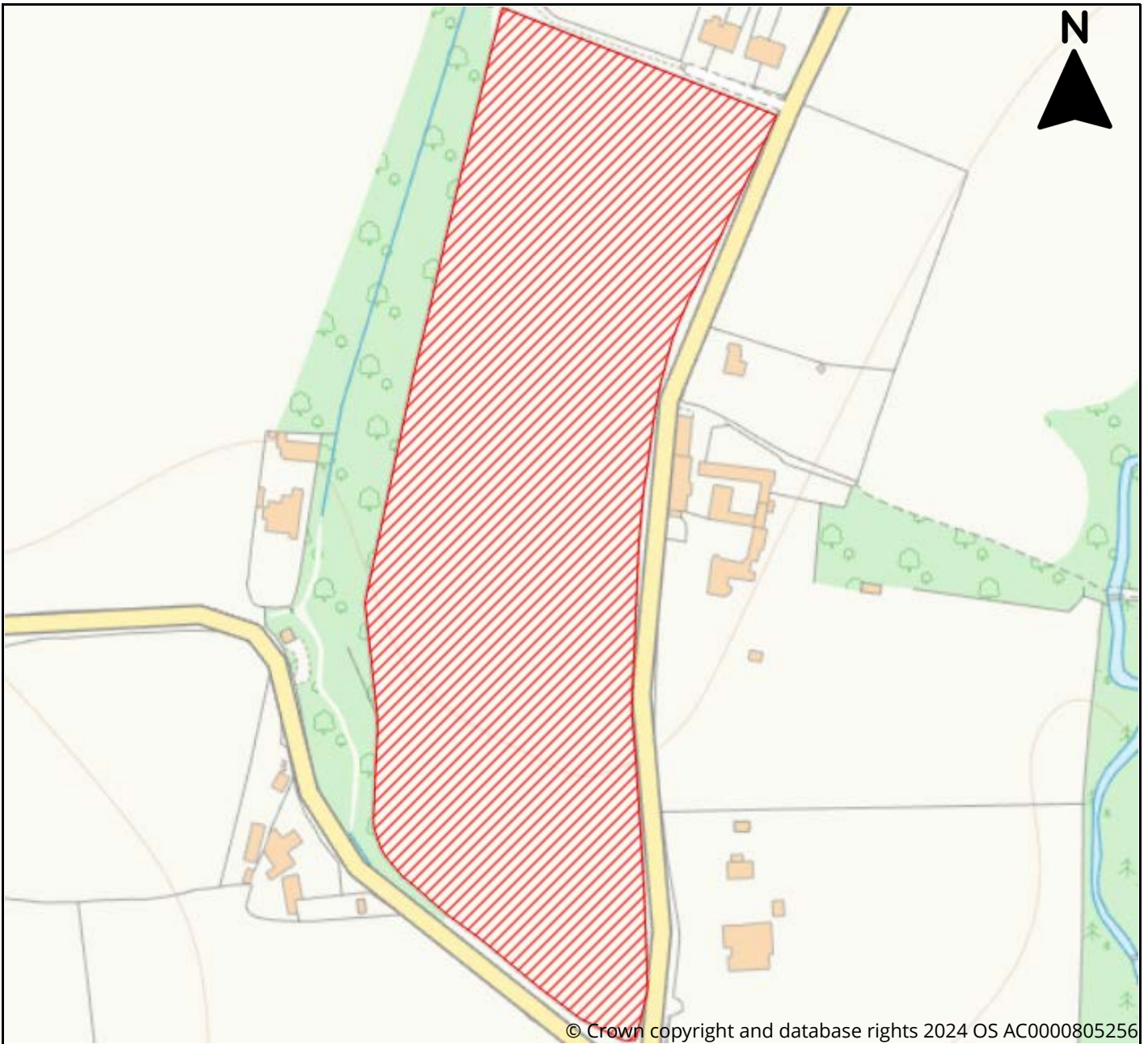


Site Information

Reference	034f4b1b-ad30-48ac-a3b9-8295ef90a901
SLAA Ref	38/24/003
Site Name	G.G.L. Nursery Site
Address	G.G.L. Nursery, Kettle Green Lane, Much Hadham, Hertfordshire, SG10 6AQ
Total Area (ha)	2.81
Development Area (ha)	2.81
Proposed Use	Residential



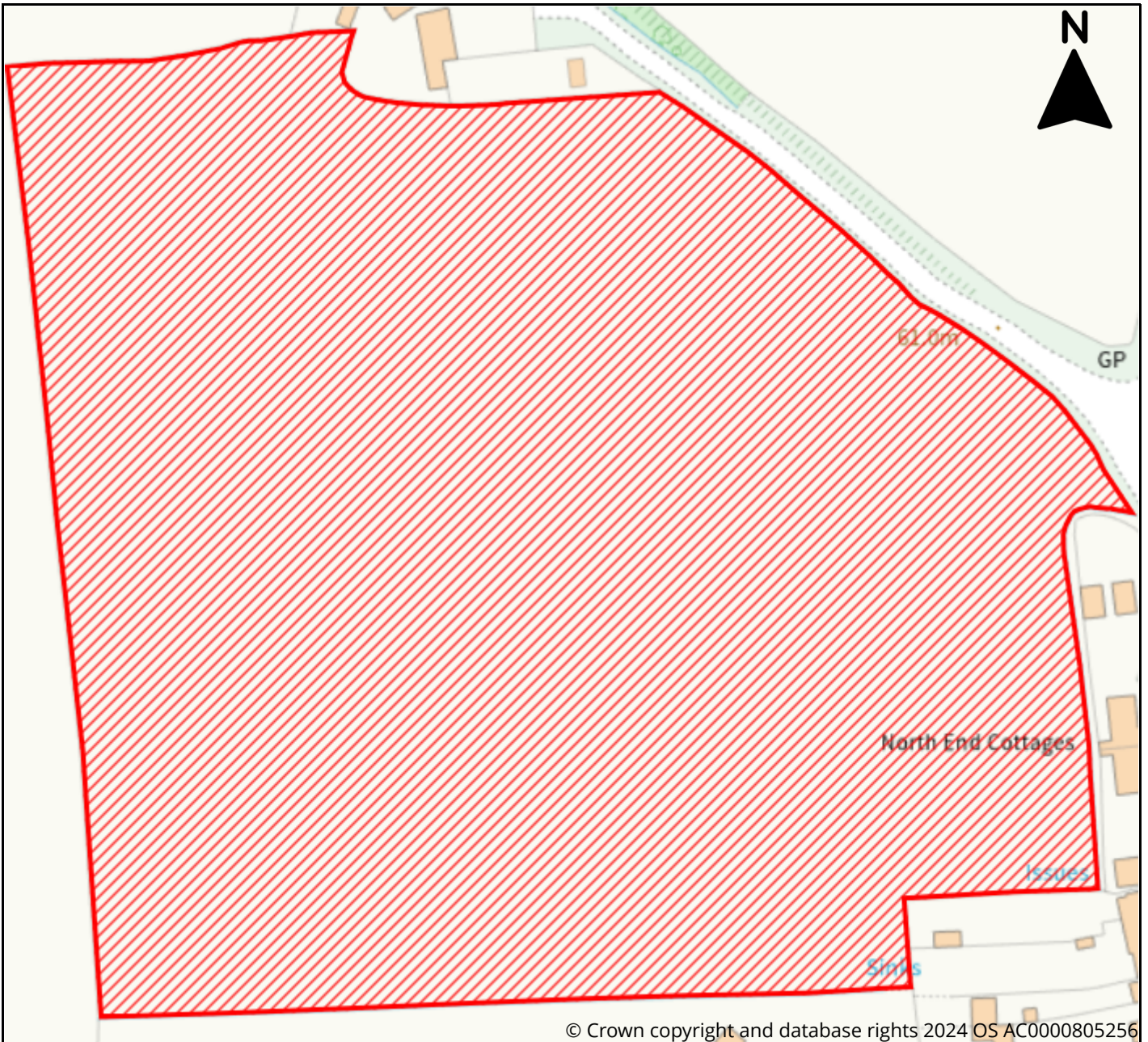
East Herts District Plan Review Call for Sites 2024



Site Information	
Reference	feed9844-4f25-4df2-bdfe-fb3121fd9b87
SLAA Ref	38/24/004
Site Name	Cherry Orchard
Address	Cherry Orchard, Much Hadham, Much Hadham, SG10 6HJ
Total Area (ha)	4.9323
Development Area (ha)	4.9323
Proposed Use	Residential, Affordable Housing



East Herts District Plan Review Call for Sites 2024



© Crown copyright and database rights 2024 OS AC0000805256

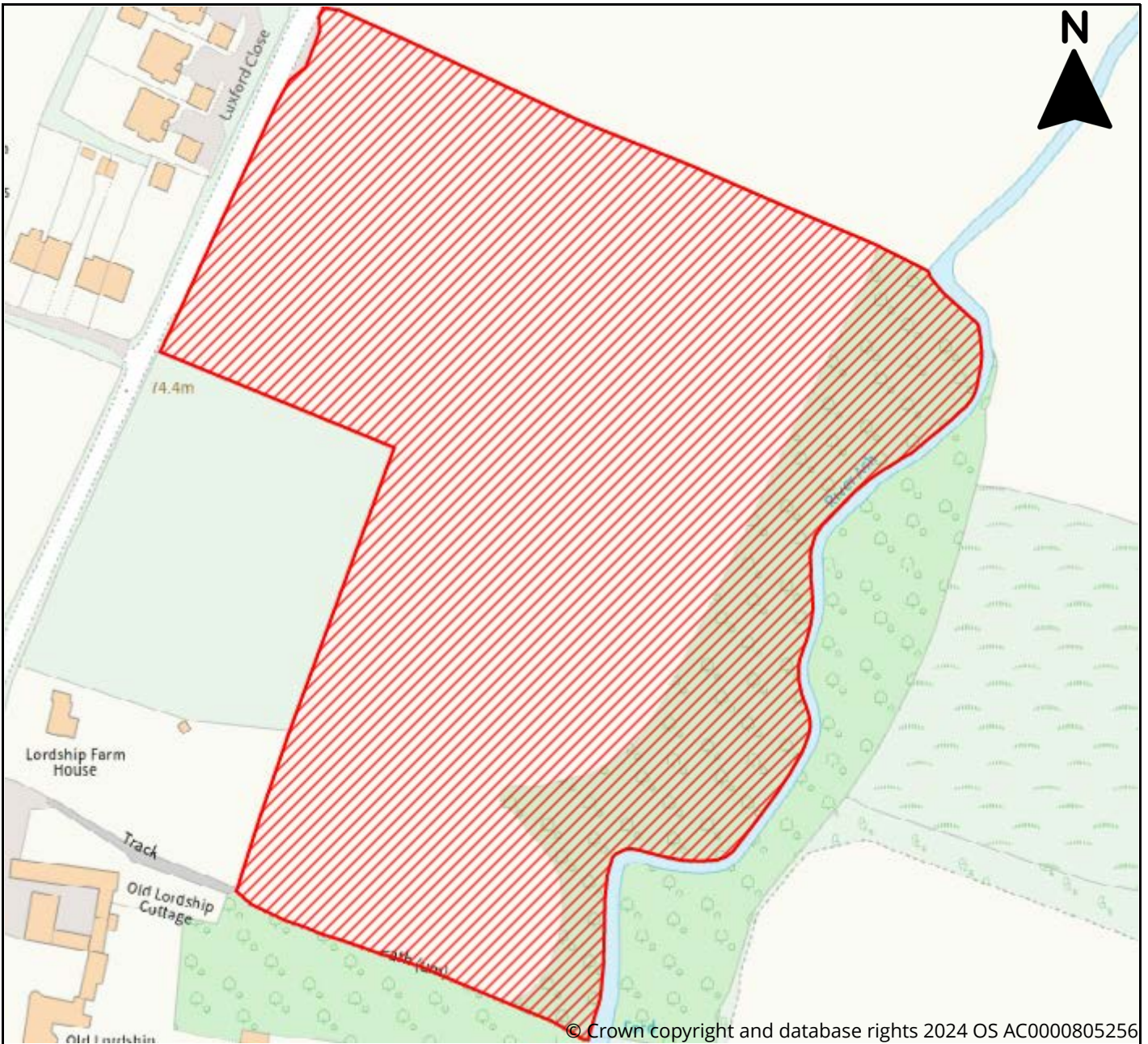


Site Information

Reference	c72ff12a-96b4-47c0-bbc2-8ab81 cbc7676
Number	38/24/005
Site Name	Dolans
Address	Dolans, Much Hadham, SG10 6HQ
Total Area (ha)	3.7385
Development Area (ha)	3.7385
Proposed Use	Residential, Affordable Housing



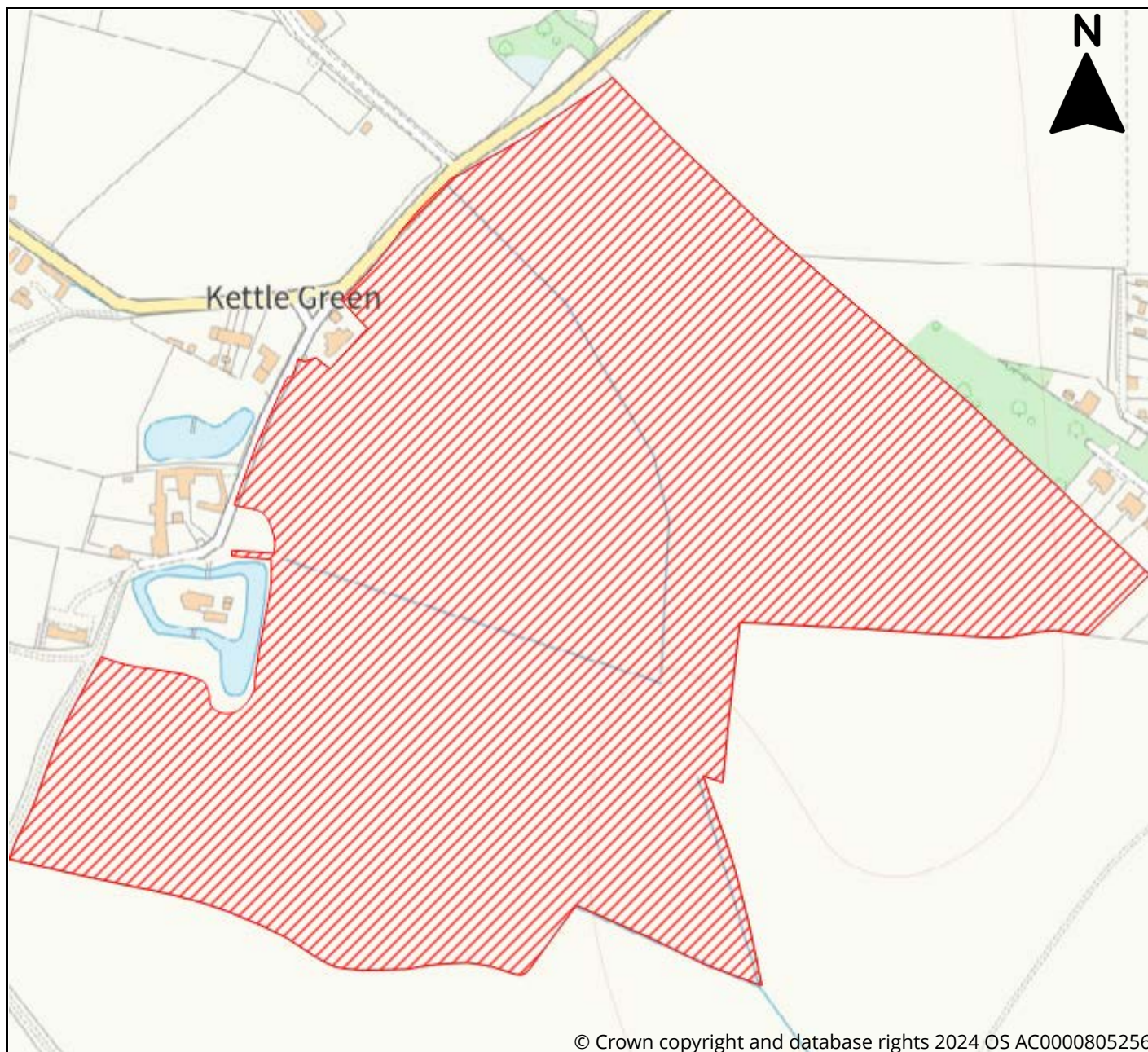
East Herts District Plan Review Call for Sites 2024



Site Information	
Reference	246f03c9-fbf1-4c22-a09f-cf828c866e00
SLAA Ref	38/24/006
Site Name	Barn Field
Address	Barn Field, Much Hadham, SG10 6HJ
Total Area (ha)	3.9921
Development Area (ha)	3.9921
Proposed Use	Residential, Affordable Housing



East Herts District Plan Review Call for Sites 2024



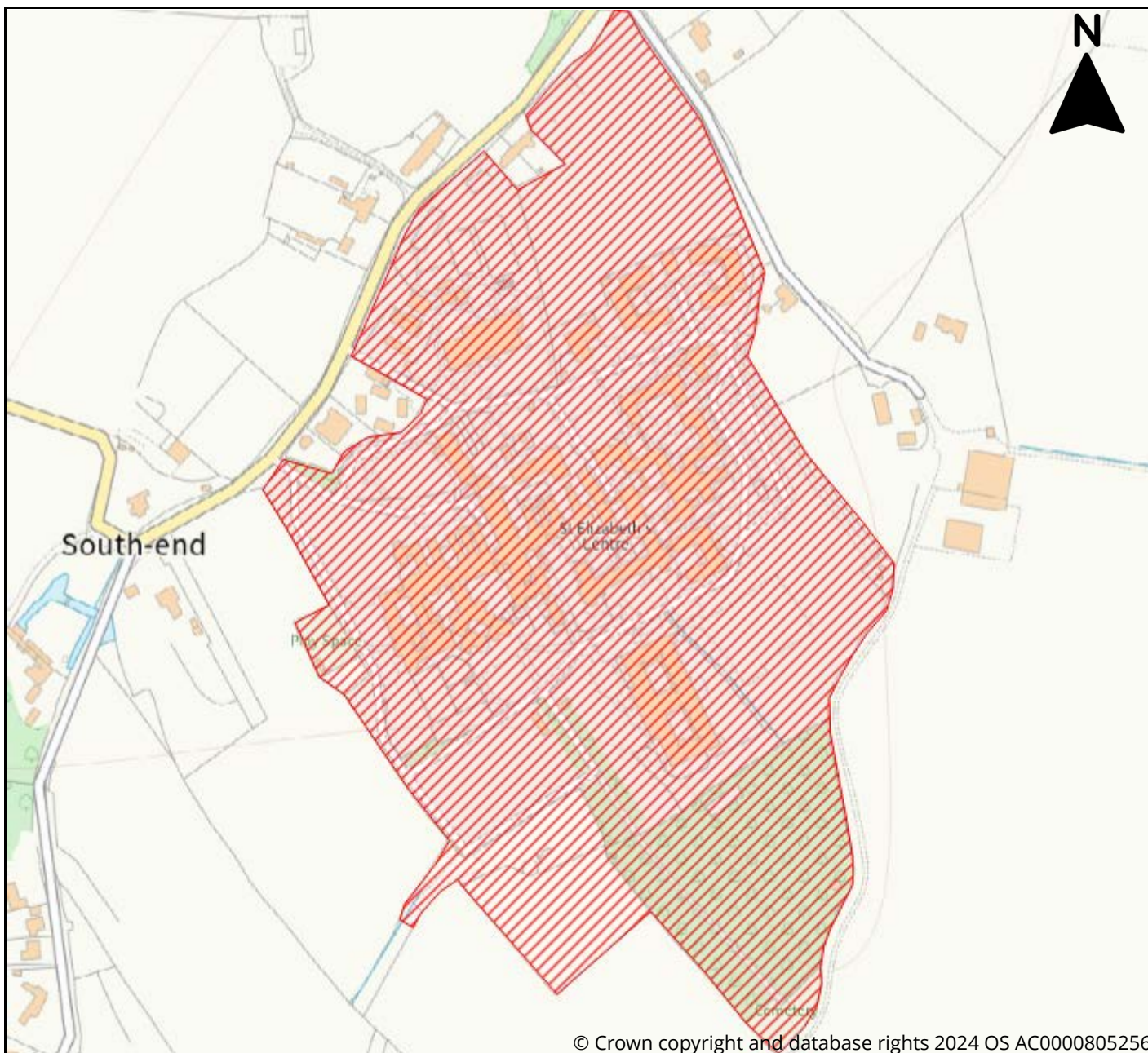
© Crown copyright and database rights 2024 OS AC0000805256



Site Information	
Reference	5410945b-6917-46f0-aa77-3c31cc7b9575
SLAA Ref	38/24/007
Site Name	Land and Millers, Kettle Green Farm
Address	Land and Millers, Kettle Green Farm, Much Hadham, SG10 6AE
Total Area (ha)	18
Development Area (ha)	17.6648
Proposed Use	Residential, Affordable Housing



East Herts District Plan Review Call for Sites 2024



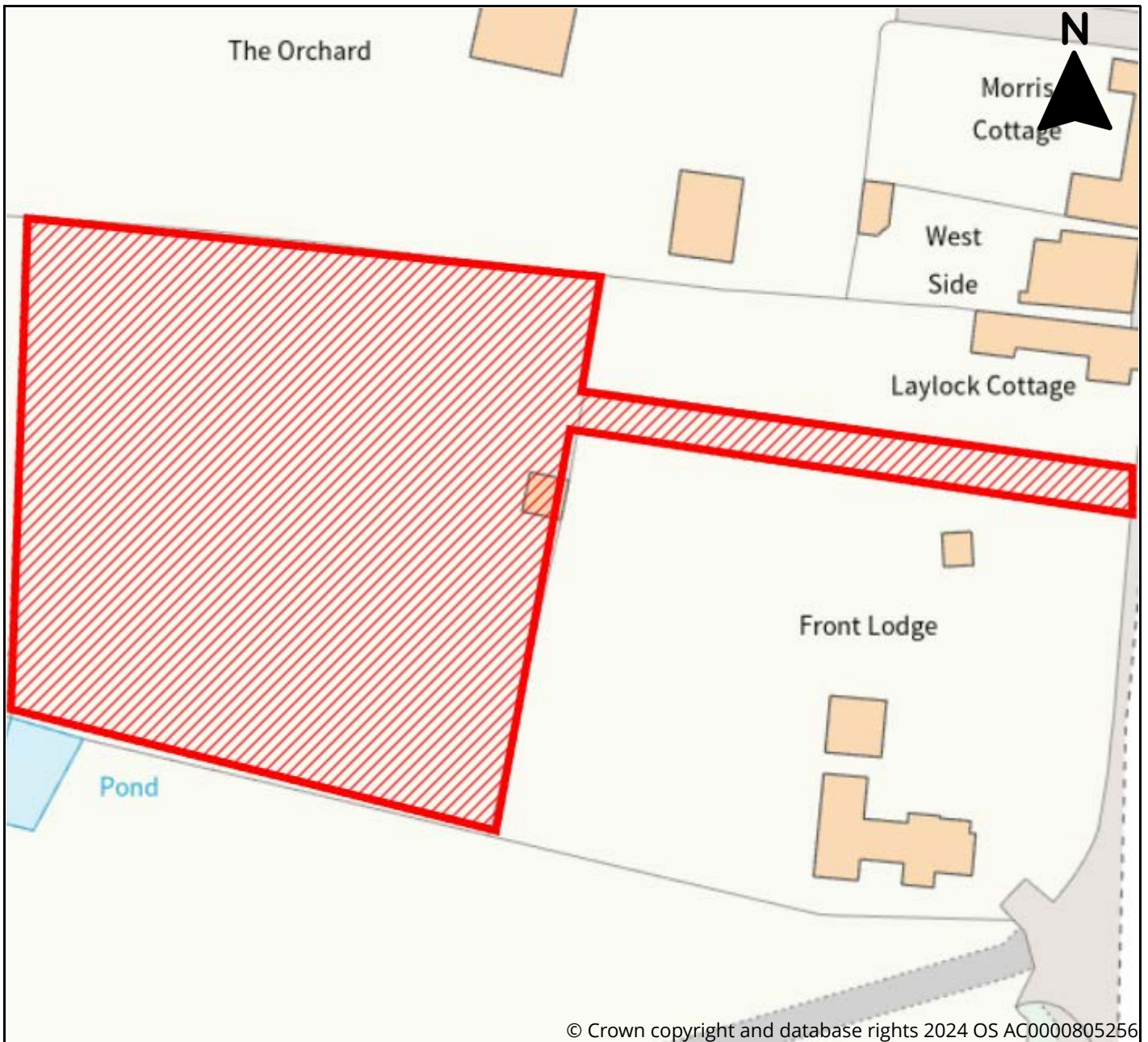
© Crown copyright and database rights 2024 OS AC0000805256



Site Information	
Reference	8665f32a-0256-4b88-a381-fbd7257e6382
SLAA Ref	38/24/008
Site Name	St Elizabeth's Centre
Address	St Elizabeth's Centre, South End, Much Hadham, SG10 6EW
Total Area (ha)	16
Development Area (ha)	16
Proposed Use	Residential, Employment



East Herts District Plan Review Call for Sites 2024



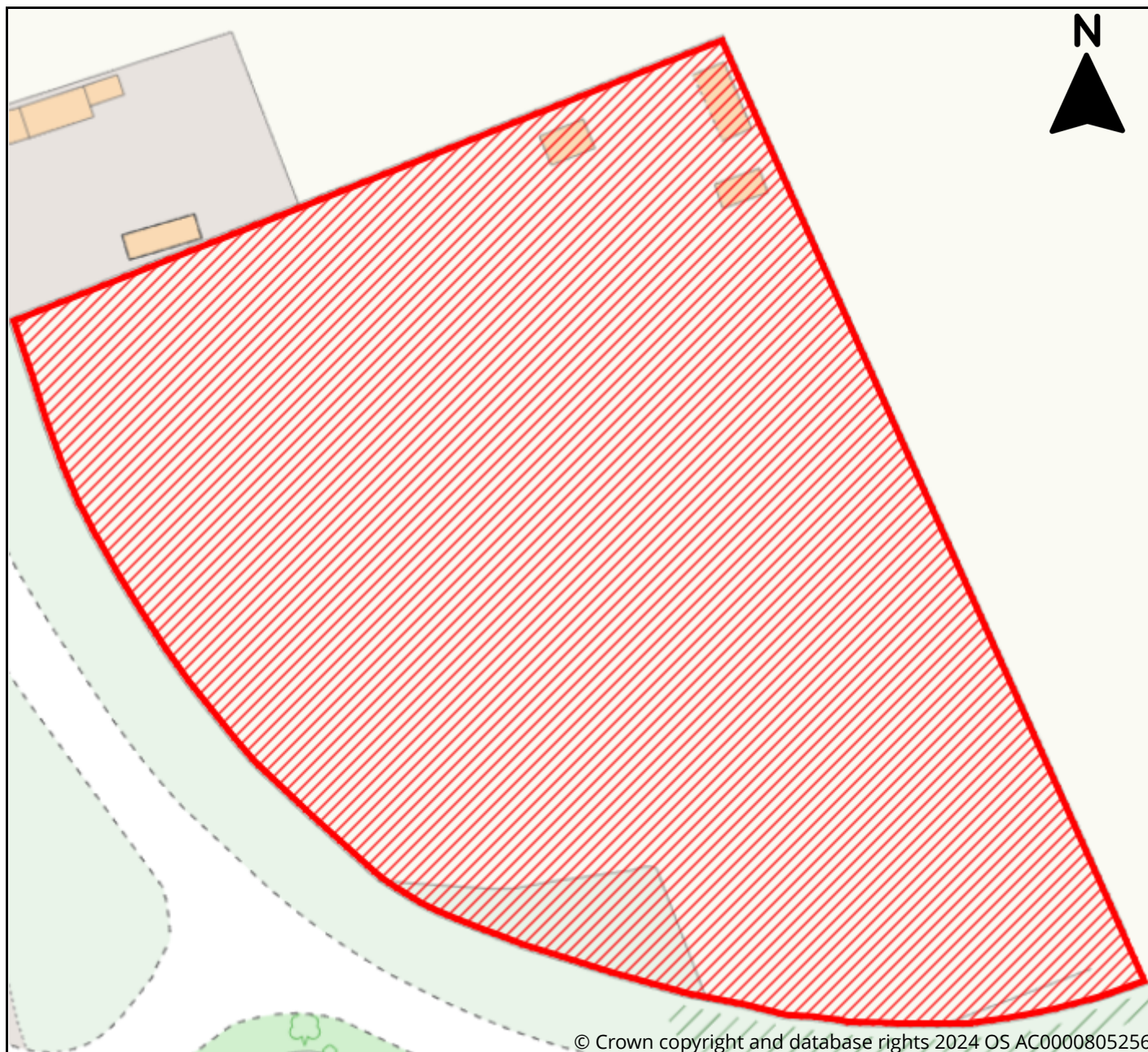
© Crown copyright and database rights 2024 OS AC0000805256



Site Information	
Reference	6f2de4fd-a677-4aa0-96ee-3813ec998d0e
SLAA Ref	38/24/009
Site name	N/A
Address	Laylock Cottage, High Street, Much Hadham, Herts, SG10 6BS
Total Area (ha)	0.44
Development Area (ha)	0.4
Proposed Use	Affordable Housing



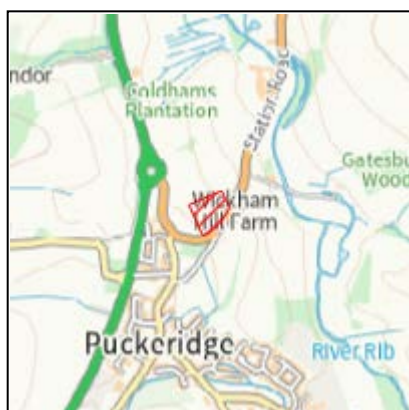
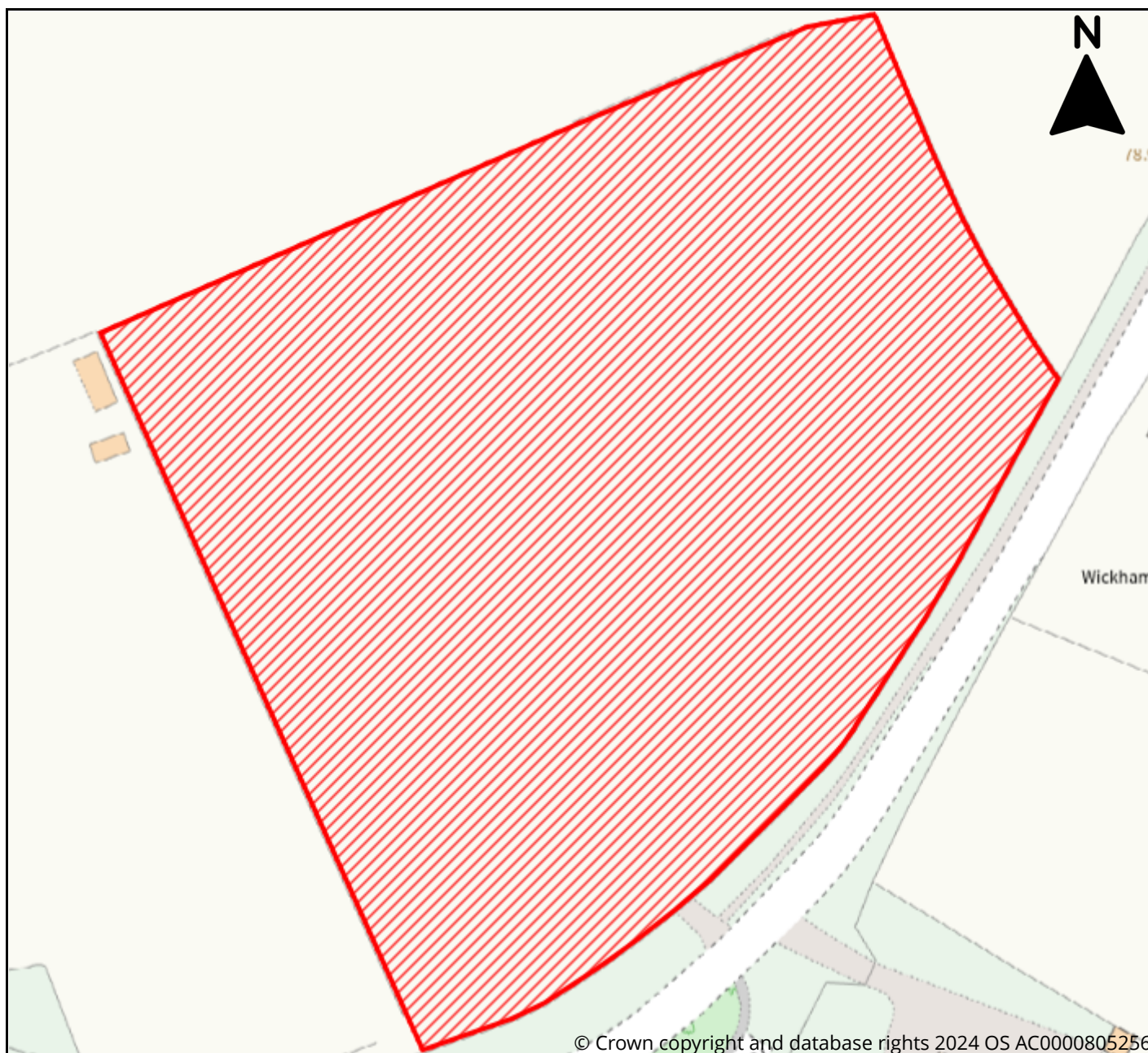
East Herts District Plan Review Call for Sites 2024



Site Information	
Reference	75236811-8393-4356-bd64-a5e500632235
SLAA Ref	39/24/001
Site Name	Puckeridge North
Address	Puckeridge North, Station Road (B1368), Puckeridge, SG11 1RT
Total Area (ha)	1.12
Development Area (ha)	1.12
Proposed Use	Residential, Affordable Housing



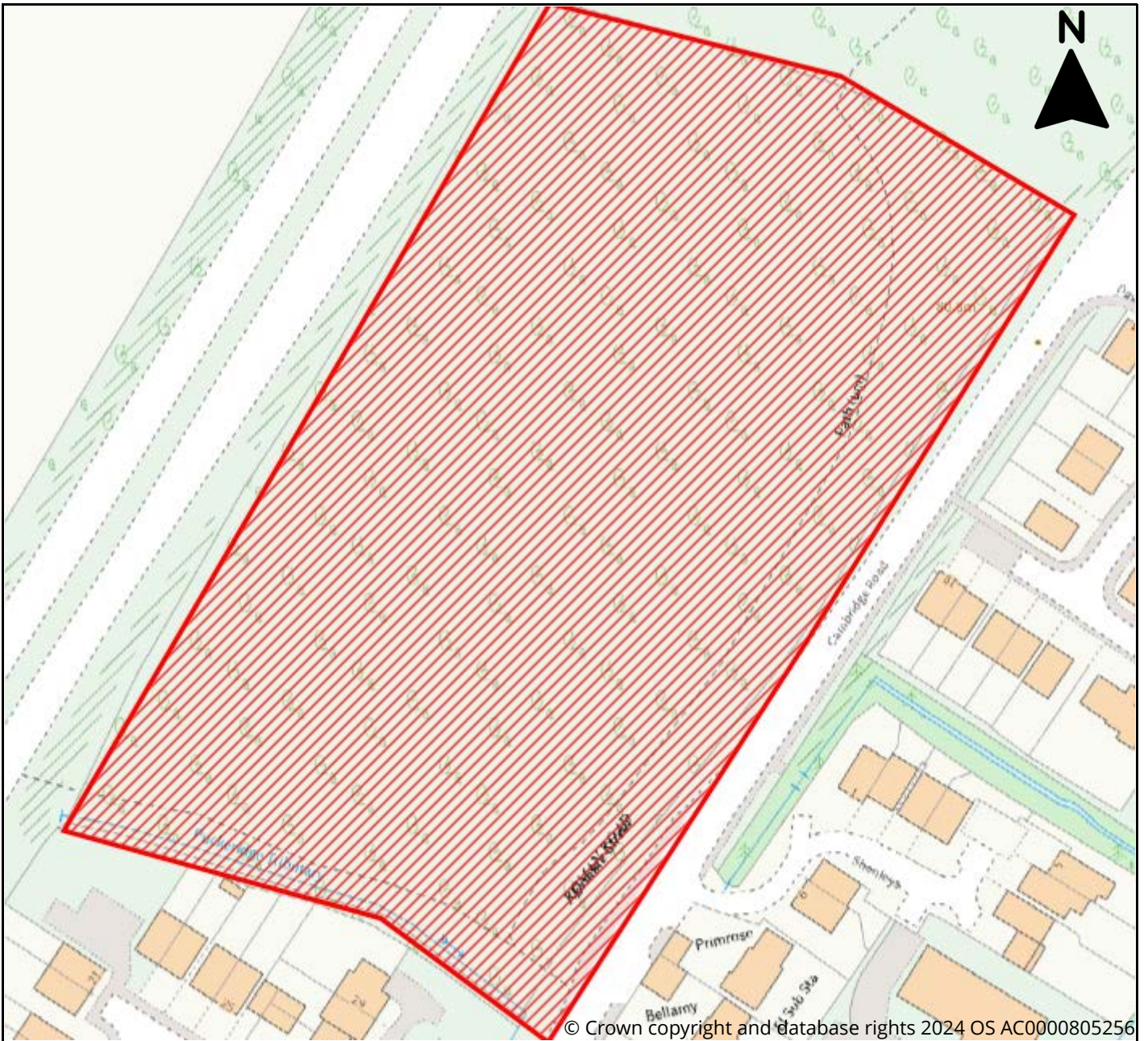
East Herts District Plan Review Call for Sites 2024



Site Information	
Reference	02536b6d-4bd3-4c6a-a81a-61d0f053580b
SLAA Ref	39/24/002
Site Name	Wickham Hall
Address	Wickham Hall, Station Road (Puckeridge), Green End, SG11 1RT
Total Area (ha)	1.57
Development Area (ha)	1.57
Proposed Use	Residential, Employment, Mixed Use



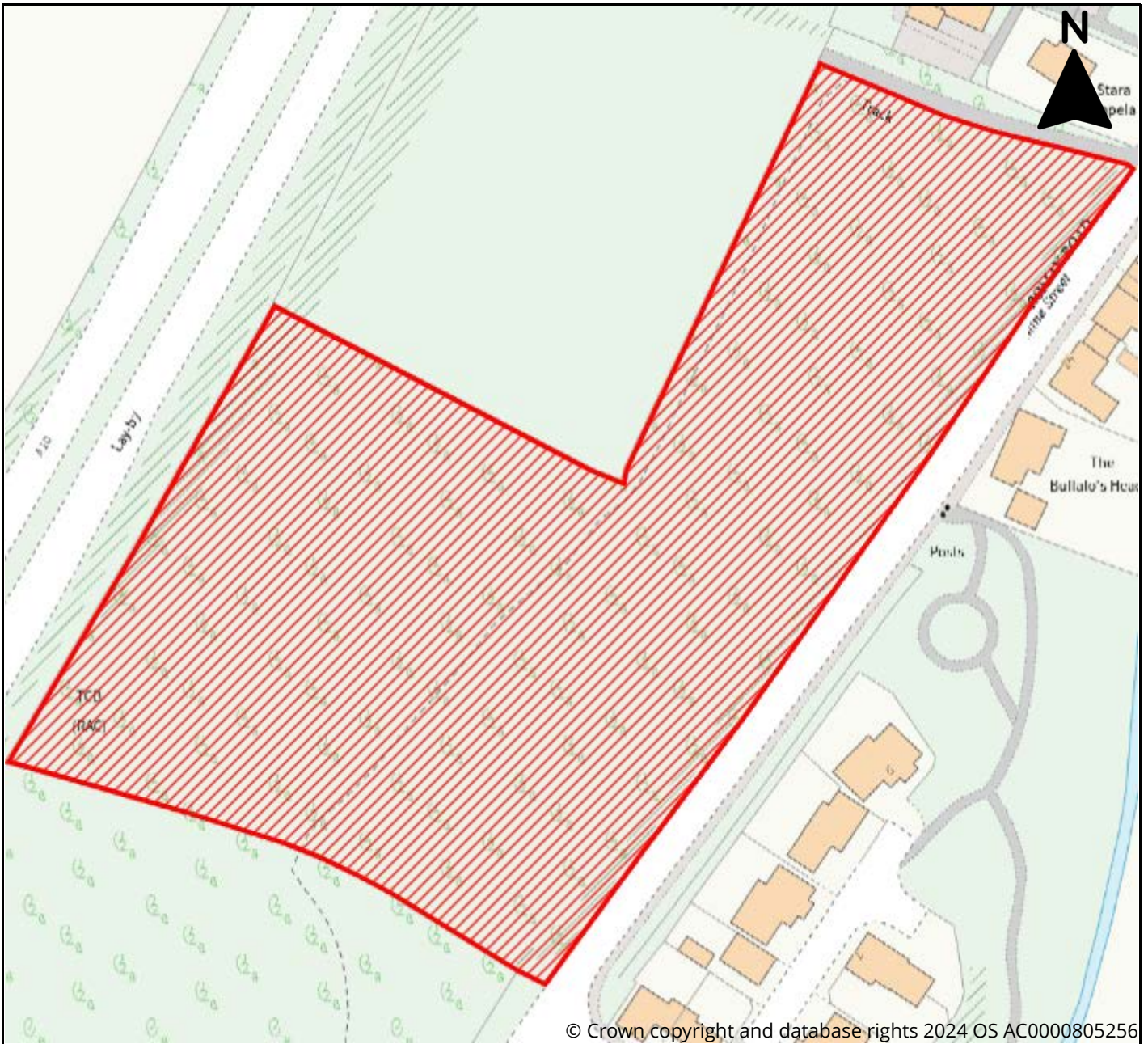
East Herts District Plan Review Call for Sites 2024



Site Information	
Reference	68f93a91-8504-4406-b43e-9ca578968217
SLAA Ref	39/24/003
Site Name	Land west of Cambridge Road and east of A10
Address	Land west of Cambridge Road and east of A10, Puckeridge
Total Area (ha)	2
Development Area (ha)	2
Proposed Use	Residential, Affordable Housing



East Herts District Plan Review Call for Sites 2024



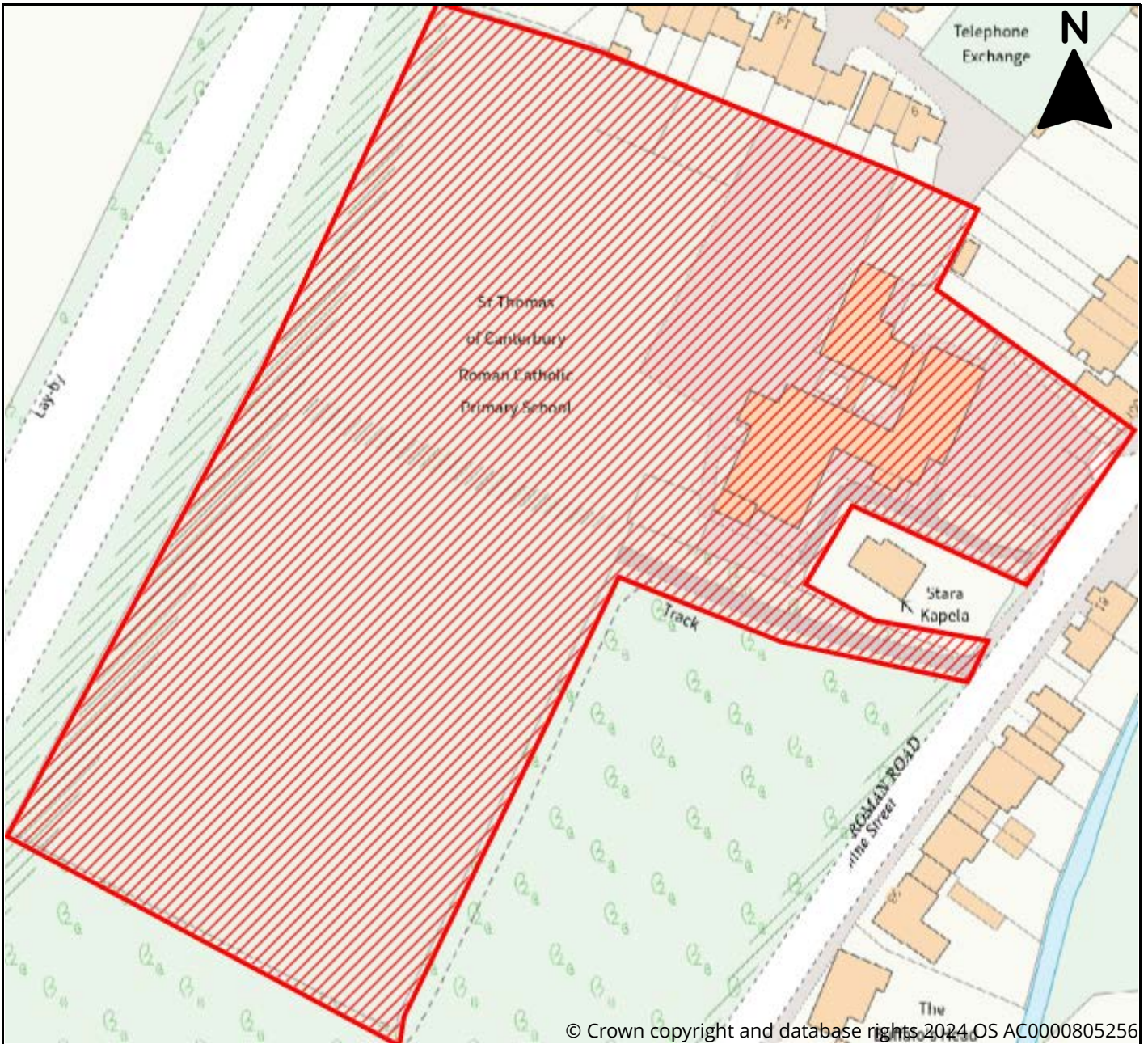
© Crown copyright and database rights 2024 OS AC0000805256



Site Information	
Reference	59b2c59c-6a4a-4b4c-be58-11d3ad758570
SLAA Ref	39/24/004
Site Name	Land south of St Thomas RC Primary School
Address	Land south of St Thomas RC Primary School and west of Cambridge Road/High Street, Puckeridge
Total Area (ha)	1.7
Development Area (ha)	1.7
Proposed Use	Residential, Specialist Residential, Community Facility, Retail, Mixed Use



East Herts District Plan Review Call for Sites 2024



© Crown copyright and database rights 2024 OS AC0000805256

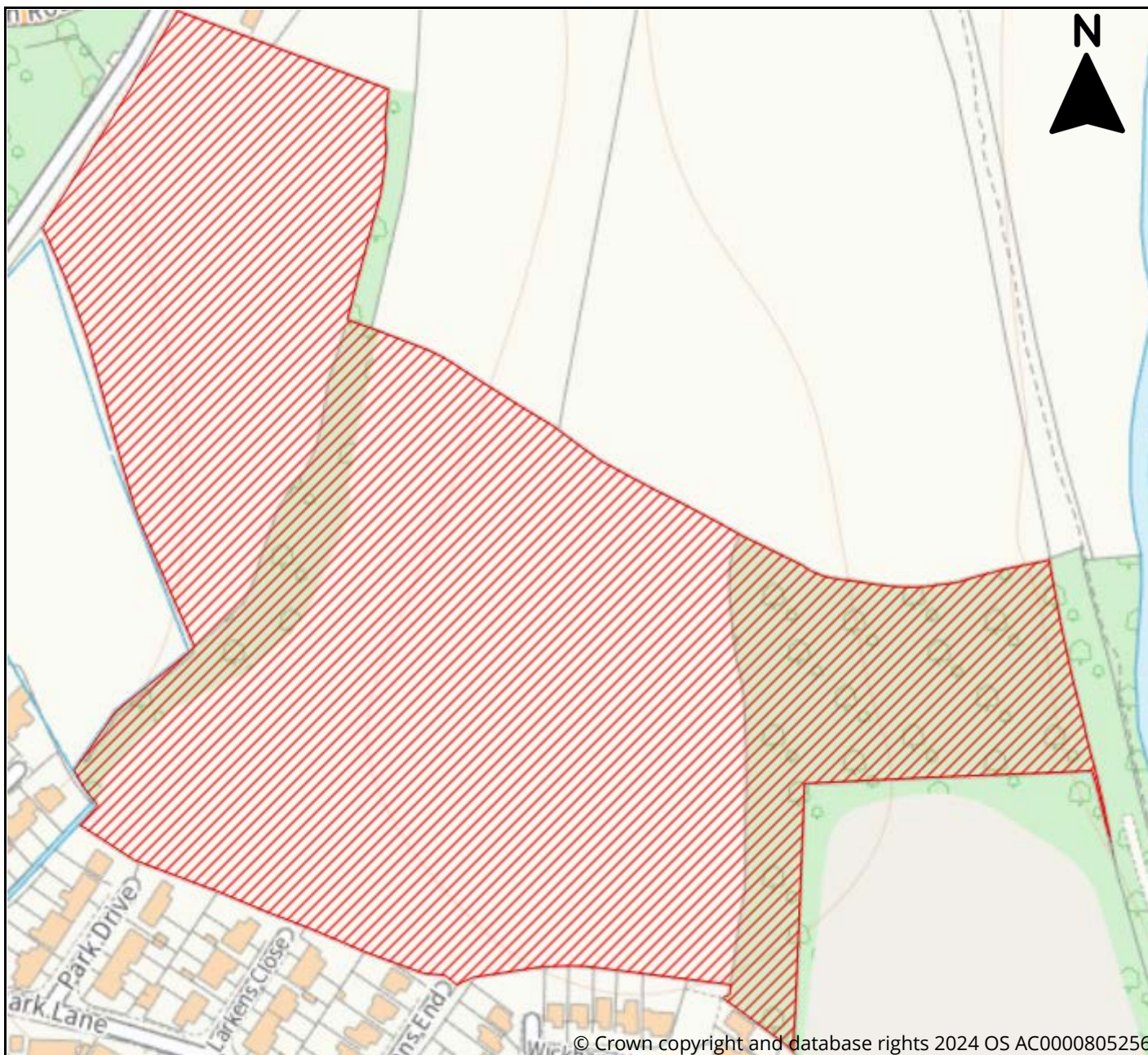


Site Information

Reference	a69574c4-42b0-4488-a8b0-9c682ca21f0e
SLAA Ref	39/24/005
Site Name	St Thomas Primary School
Address	St Thomas of Canterbury Catholic School, Cambridge Road, Puckeridge, Ware SG11 1RZ
Total Area (ha)	1.7
Development Area (ha)	0
Proposed Use	Other Use



East Herts District Plan Review Call for Sites 2024



© Crown copyright and database rights 2024 OS AC0000805256



Site Information	
Reference	97d3454c-e521-42dc-b313-2c2f68747212
SLAA Ref	39/24/006
Site Name	Land at Chapmans Field & Perowne Way, Puckeridge
Address	Land Reg Title HD373257, land lying to the north of Station Road, Puckeridge, Ware, Land to North East of Chapmans End, Puckeridge, SG11 1SR
Total Area (ha)	8.69
Development Area (ha)	8.69
Proposed Use	Residential, Affordable Housing, Employment



East Herts District Plan Review Call for Sites 2024



© Crown copyright and database rights 2024 OS AC0000805256

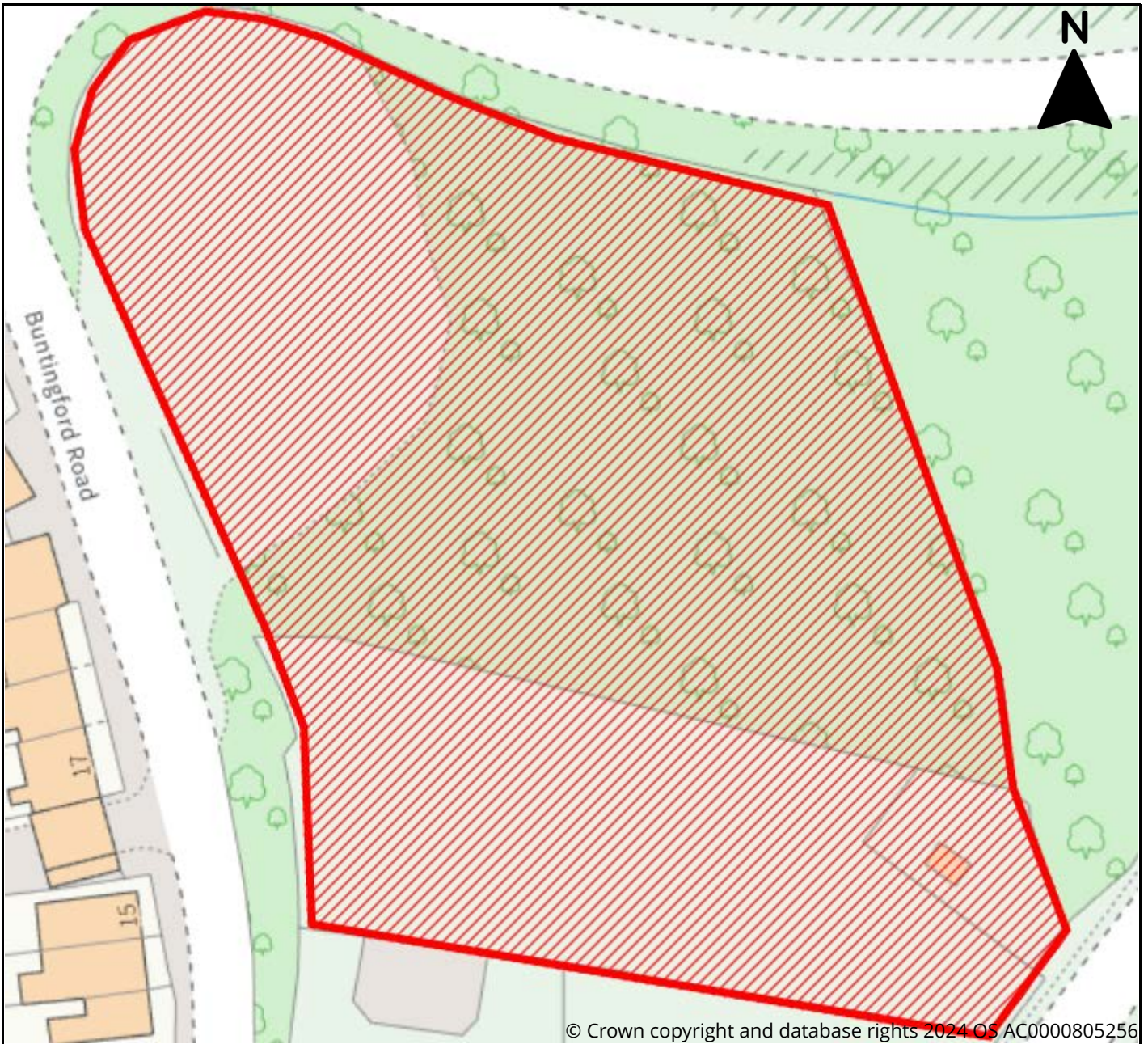


Site Information

Reference	fea7f5f0-4fbf-4a41-bf8f-03b986f53882
SLAA Ref	39/24/007
Site Name	Land North of Standon Hill
Address	Land North Of Standon Hill, Puckeridge
Total Area (ha)	6.07
Development Area (ha)	3
Proposed Use	Residential



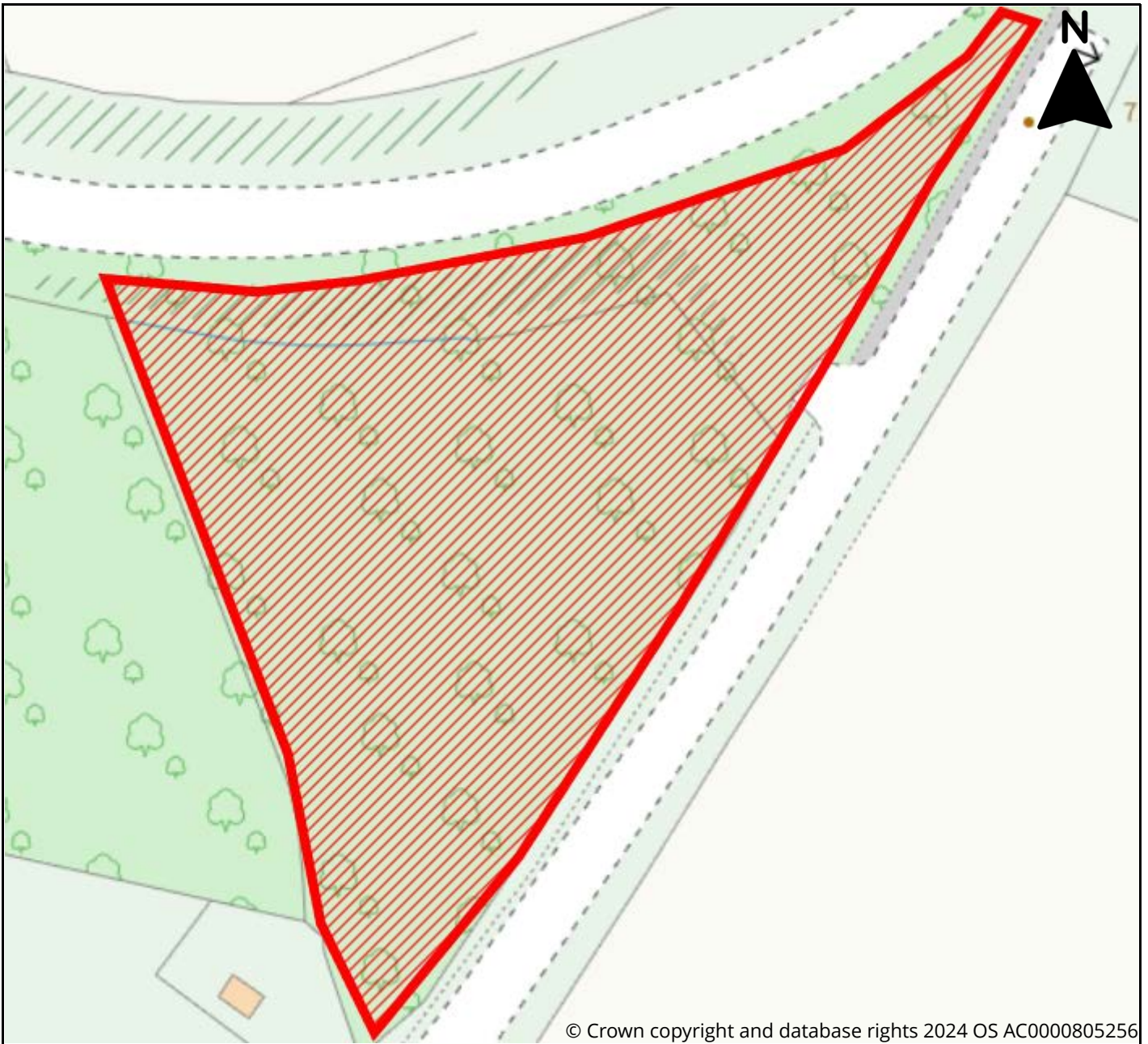
East Herts District Plan Review Call for Sites 2024



Site Information	
Reference	79cfcde8-479f-4021-9289-d70d8993aca6
SLAA Ref	39/24/008
Site Name	Land east of Buntingford Road and south of Station Road
Address	Land east of Buntingford Road and south of B1368 Station Road, Puckeridge, Puckeridge
Total Area (ha)	0.75
Development Area (ha)	0.75
Proposed Use	Residential, Affordable Housing, Specialist Residential



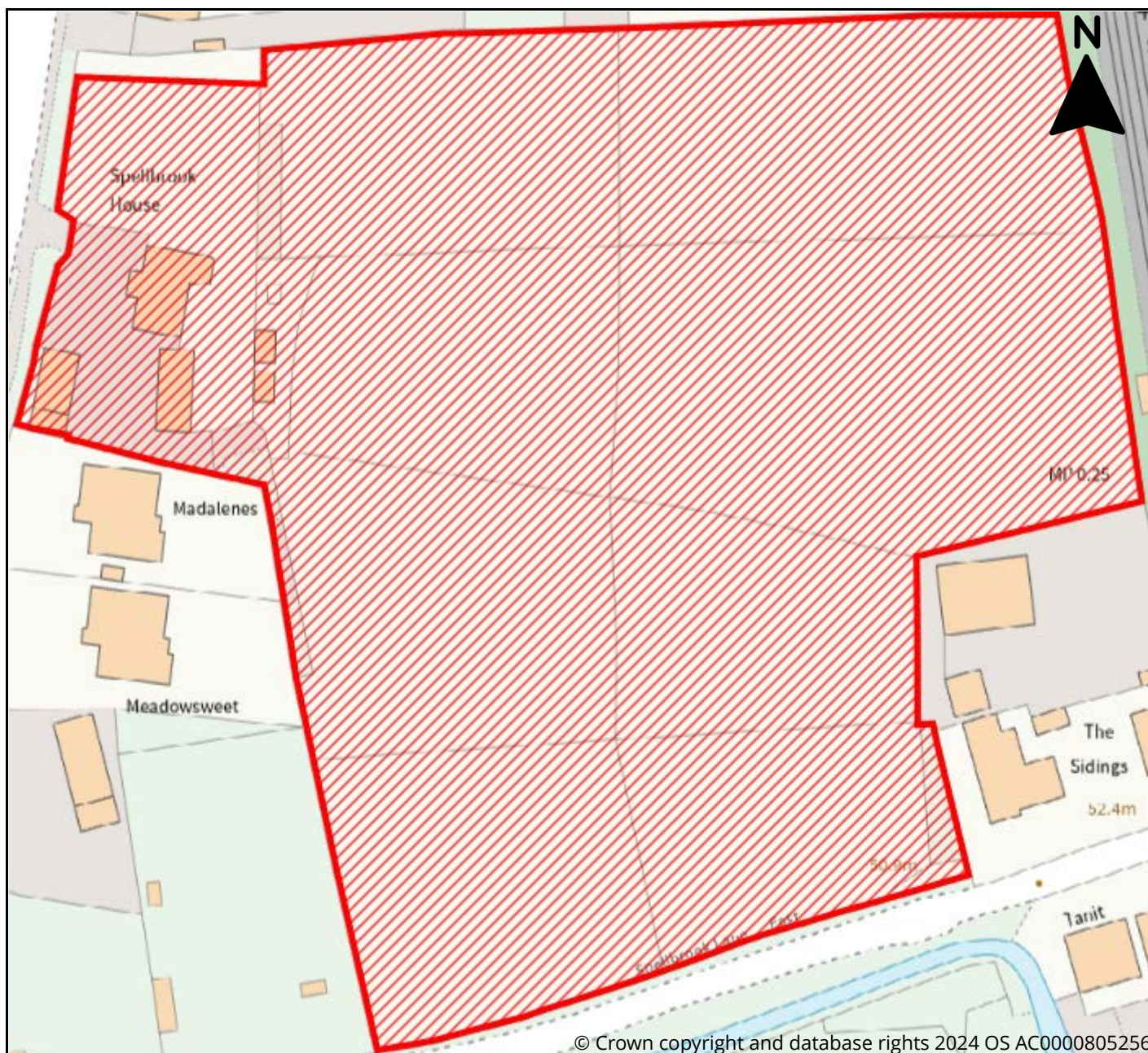
East Herts District Plan Review Call for Sites 2024



Site Information	
Reference	5adb2f4e-b9f3-4fa2-beca-818a29ddb70
SLAA Ref	39/24/009
Site Name	Land south of B1368 Station Road
Address	Land south of B1368 Station Road, Puckeridge
Total Area (ha)	0.43
Development Area (ha)	0.43
Proposed Use	Greenspace, Biodiversity Offset



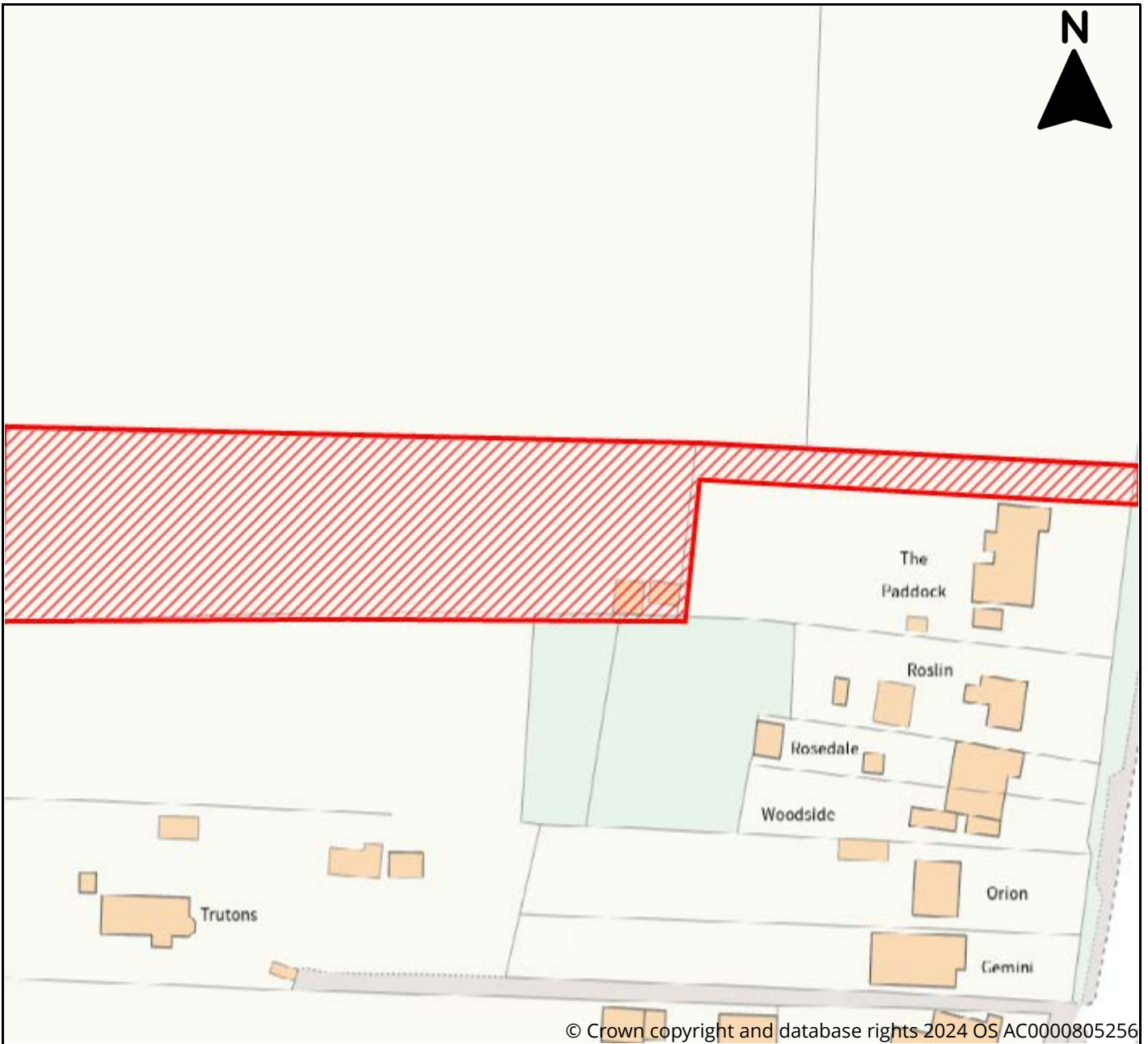
East Herts District Plan Review Call for Sites 2024



Site Information	
Reference	363a6e9a-d4bd-43bc-994a-c748054b1b18
SLAA Ref	40/24/001
Site Name	Land at Cambridge Road / Spellbrook Lane East,
Address	Land at Cambridge Road / Spellbrook Lane East, Spellbrook, CM23 4AU
Total Area (ha)	3
Development Area (ha)	3
Proposed Use	Residential



East Herts District Plan Review Call for Sites 2024



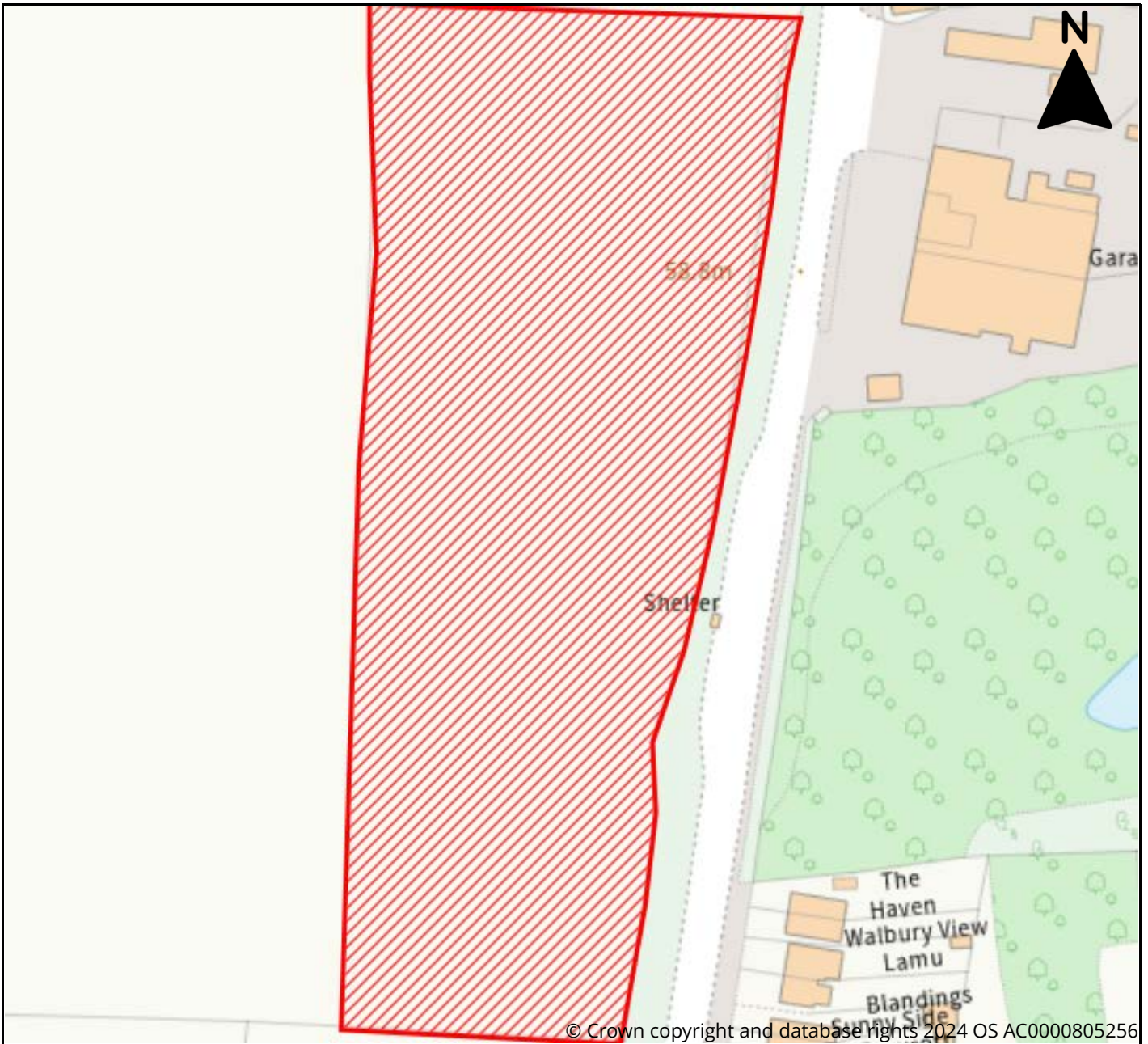
© Crown copyright and database rights 2024 OS AC0000805256



Site Information	
Reference	1e7b7f4b-2e1b-443a-bfe2-9b73b9f92fc3
SLAA Ref	40/24/002
Site Name	Land Rear of The Paddocks
Address	The Paddocks, London Road, Spellbrook, Bishops Stortford, Herts CM23 4AX
Total Area (ha)	0.36
Development Area (ha)	0.36
Proposed Use	Residential



East Herts District Plan Review Call for Sites 2024



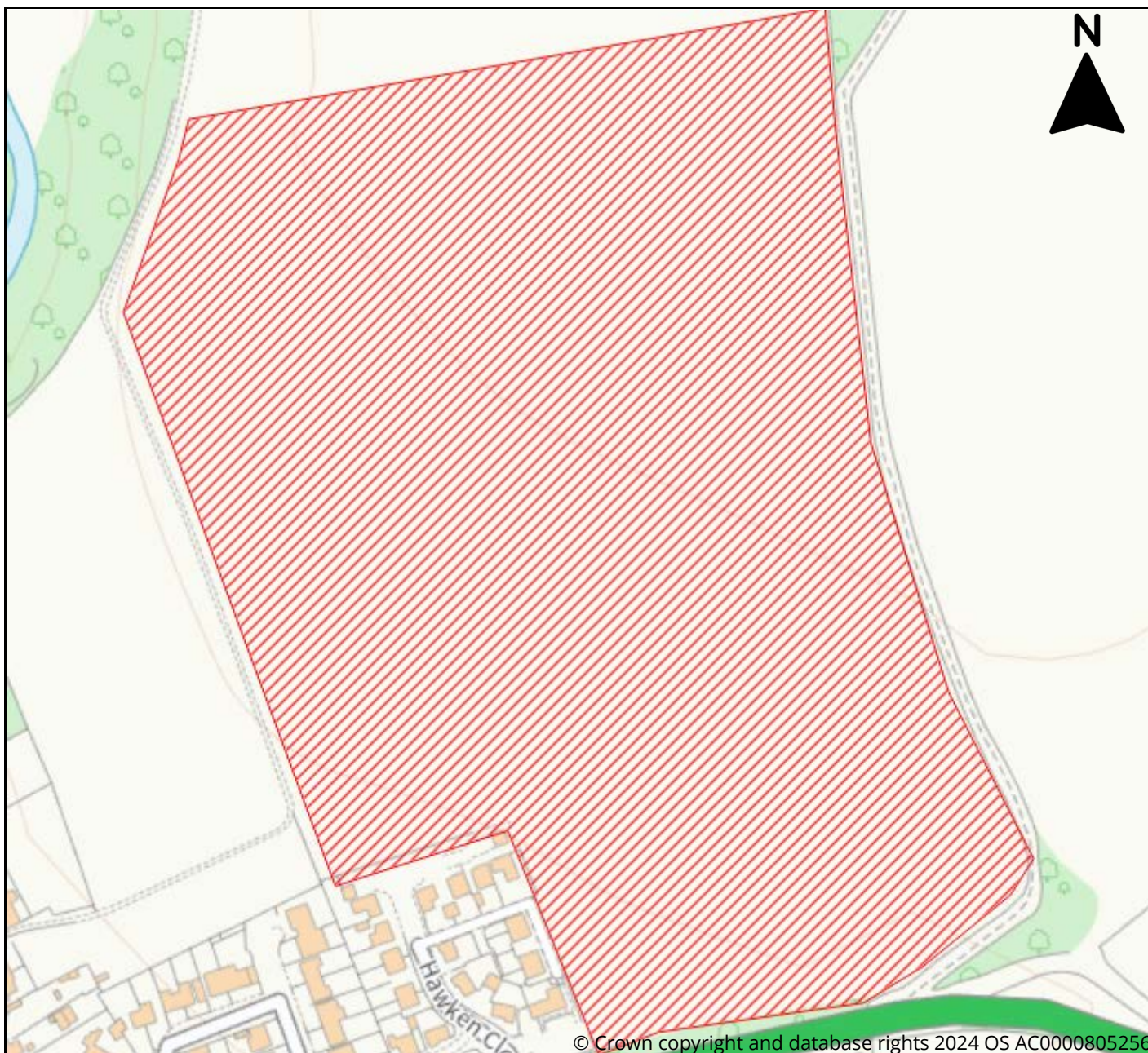
© Crown copyright and database rights 2024 OS AC0000805256



Site Information	
Reference	9fd66019-61ab-4834-9a6f-ca2f8fa3407c
SLAA Ref	40/24/003
Site Name	Land at Spellbrook
Address	Land at Spellbrook, Spellbrook
Total Area (ha)	1.43
Development Area (ha)	1.43
Proposed Use	Residential, Affordable Housing



East Herts District Plan Review Call for Sites 2024



© Crown copyright and database rights 2024 OS AC0000805256

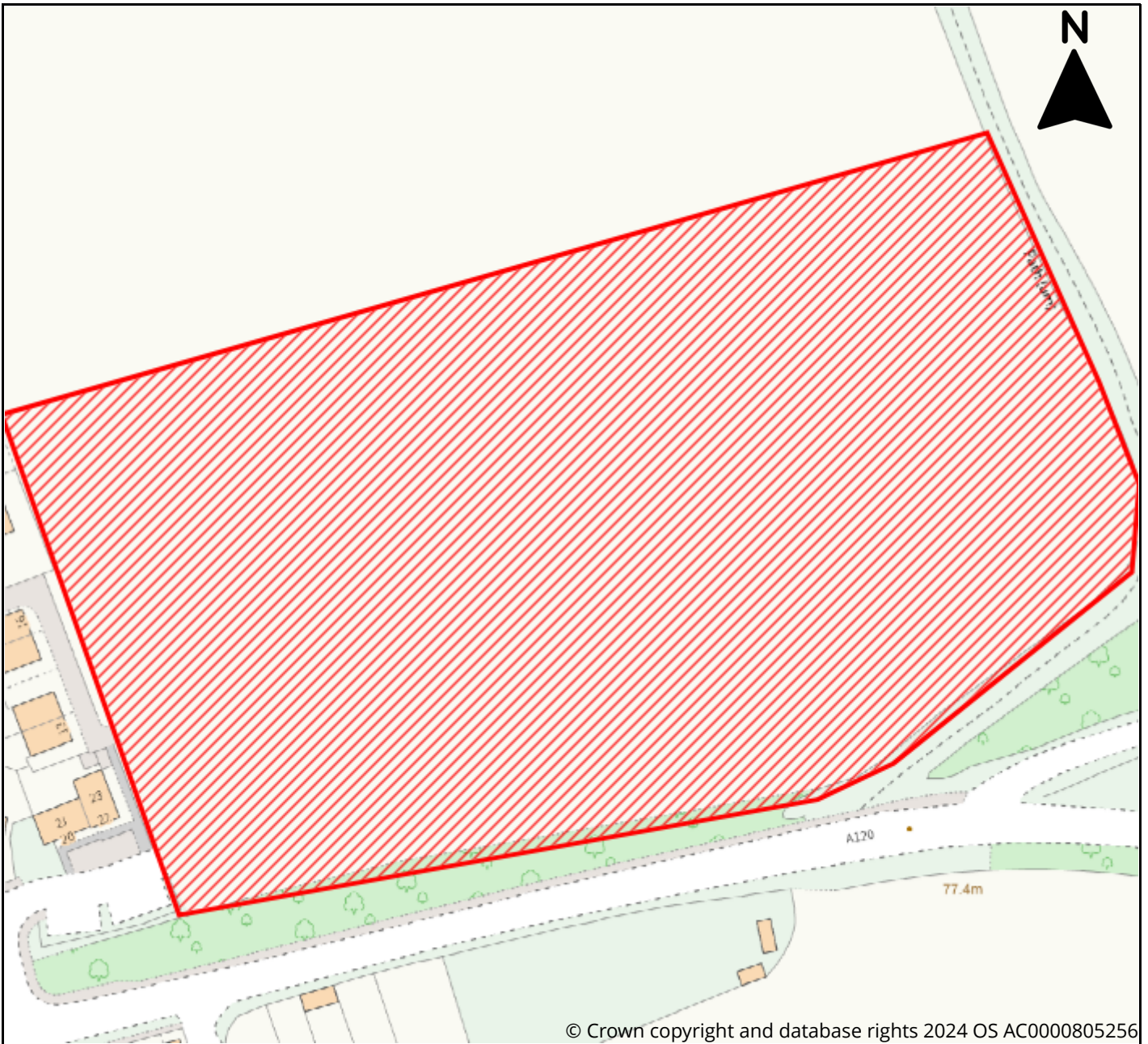


Site Information

Reference	4d636eb5-b7db-47b5-8fda-bdaec7f947c0
SLAA Ref	41/24/001
Site Name	Land East of Hawken Close (site c)
Address	Land East of Hawken Close, Standon, SG11 1FD
Total Area (ha)	12
Development Area (ha)	0
Proposed Use	Residential, Affordable Housing



East Herts District Plan Review Call for Sites 2024



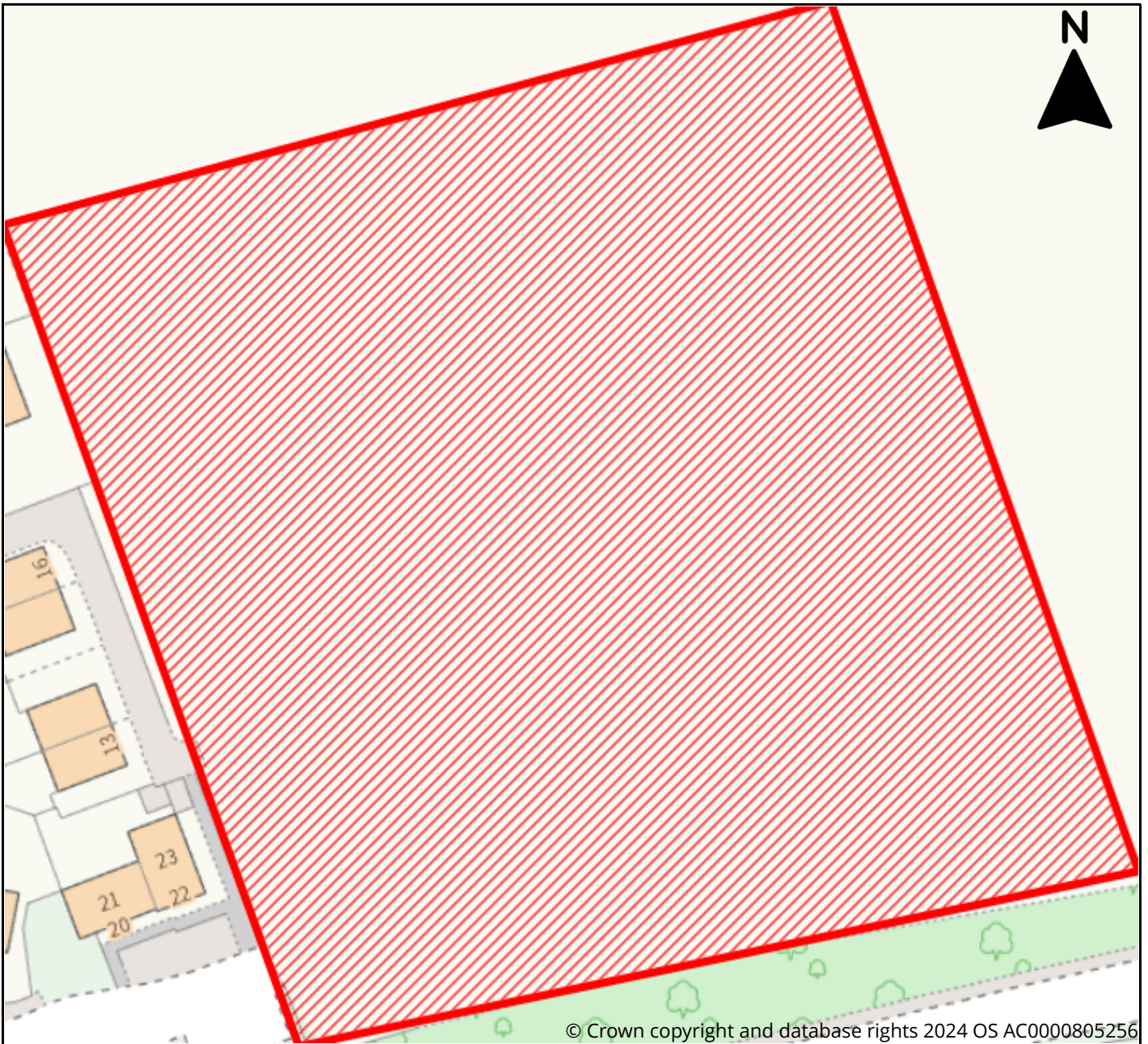
© Crown copyright and database rights 2024 OS AC0000805256



Site Information	
Reference	4c3dc295-51d0-42db-8b50-1f70e0b30d3a
SLAA Ref	41/24/002
Site Name	Land East of Hawken Drive (B)
Address	Land East of Hawken Drive, Standon, SG11 1FD
Total Area (ha)	2.4
Development Area (ha)	2.4
Proposed Use	Residential, Affordable Housing



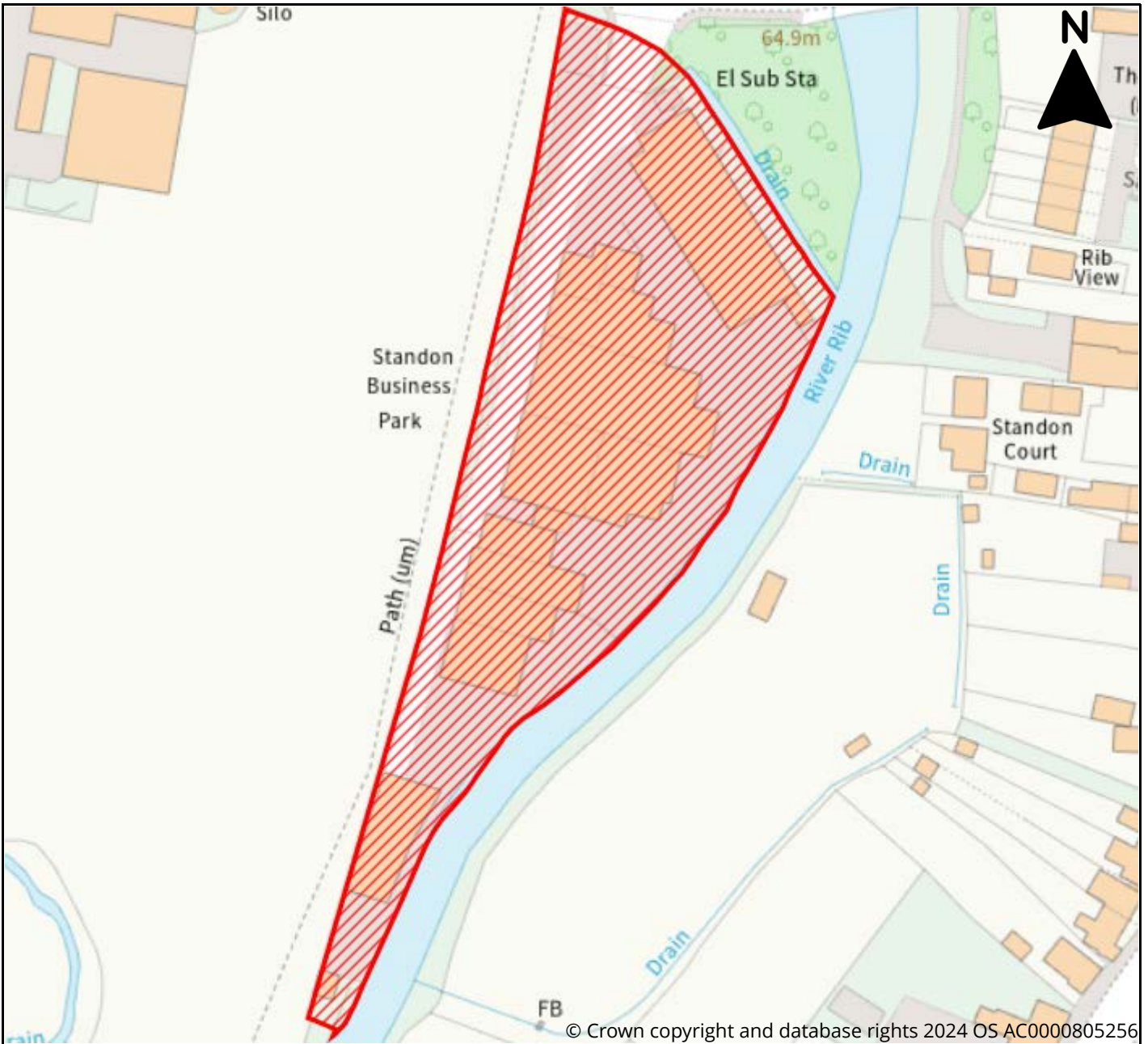
East Herts District Plan Review Call for Sites 2024



Site Information	
Reference	abac3d96-50e0-4f71-af46-4cd85f79df05
SLAA Ref	41/24/003
Site Name	Standon East Option 1
Address	Land East of Hawken Close, Standon, SG11 1FD
Total Area (ha)	0.9
Development Area (ha)	0.9
Proposed Use	Residential, Affordable Housing



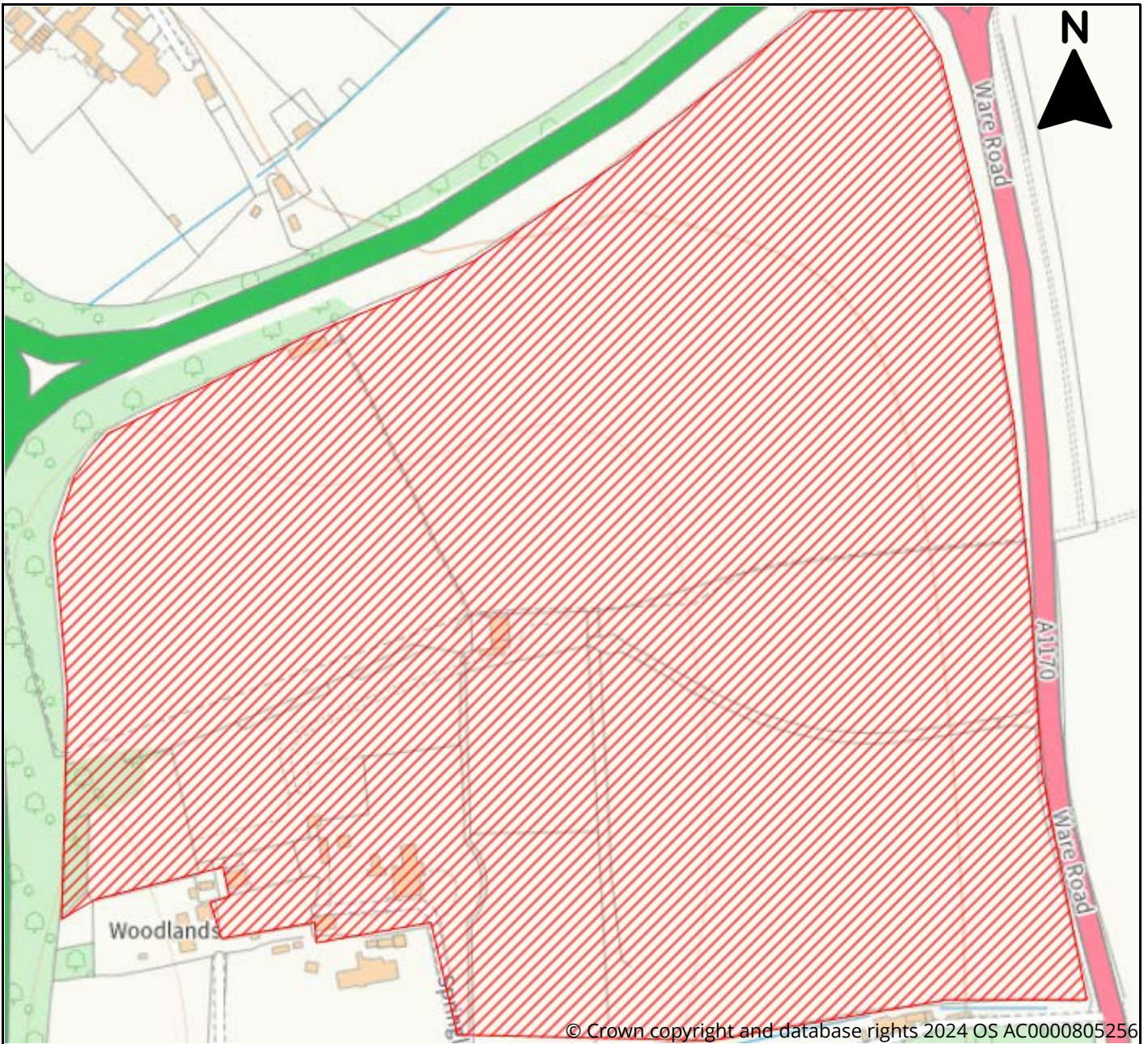
East Herts District Plan Review Call for Sites 2024



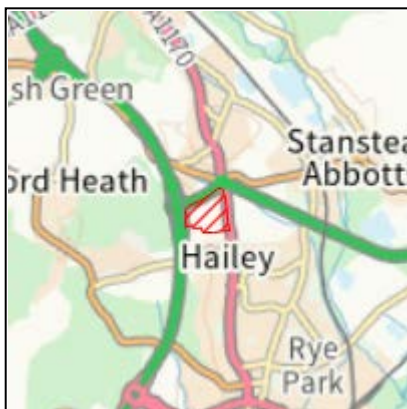
Site Information	
Reference	40ae6acc-6256-4ff3-9eba-2e45029de94d
SLAA Ref	41/24/004
Site Name	Standon Business Park
Address	Standon Business Park, Stortford Road, Standon, SG11 1PH
Total Area (ha)	0.98
Development Area (ha)	0.98
Proposed Use	Residential, Affordable Housing



East Herts District Plan Review Call for Sites 2024



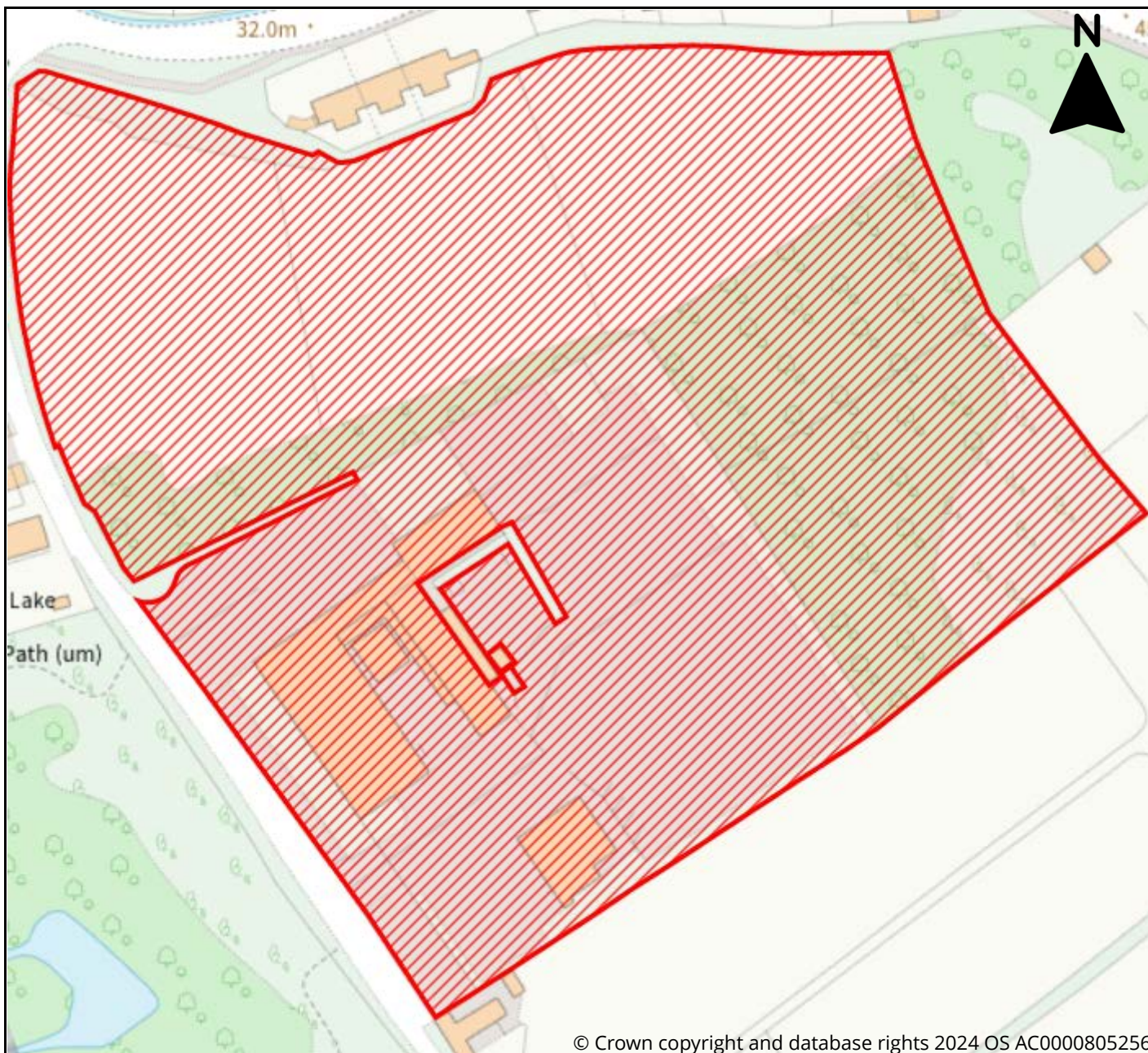
© Crown copyright and database rights 2024 OS AC0000805256



Site Information	
Reference	0990c088-175d-4d99-a145-fe951251f4c8
SLAA Ref	42/24/001
Site Name	Land to North of Springle House
Address	Land to North of Springle House, St Margarets, Ware, SG13 7NZ
Total Area (ha)	18
Development Area (ha)	14
Proposed Use	Residential, Affordable Housing, Specialist Residential



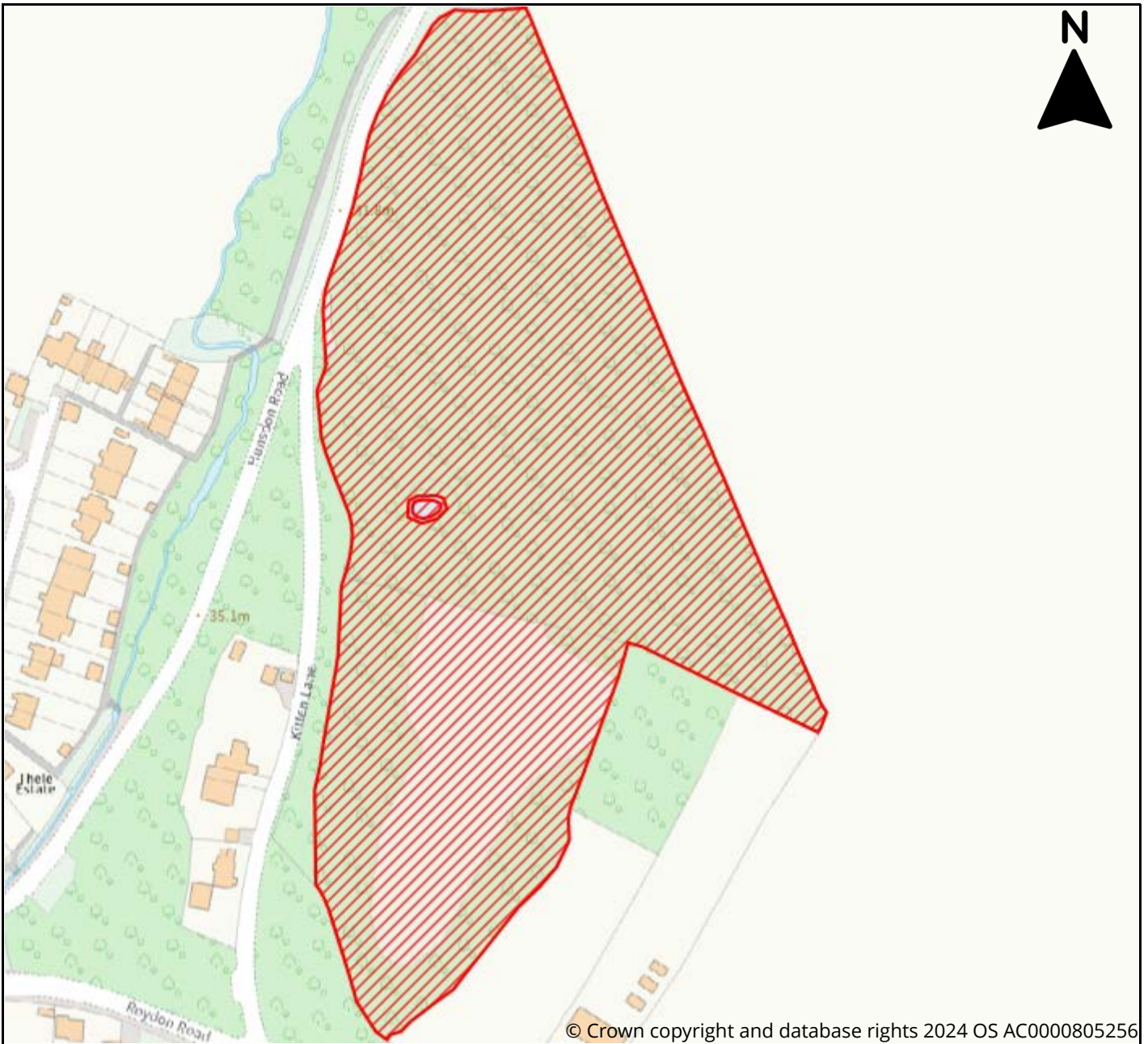
East Herts District Plan Review Call for Sites 2024



Site Information	
Reference	aa9bc5ee-54a7-40a1-9f92-58eb57ced87a
SLAA Ref	42/24/002
Site Name	Land to the East of Netherfield Lane
Address	Land to the East of Netherfield Lane, Stanstead Abbots, SG12 8HE
Total Area (ha)	3.2
Development Area (ha)	3.2
Proposed Use	Residential, Mixed Use



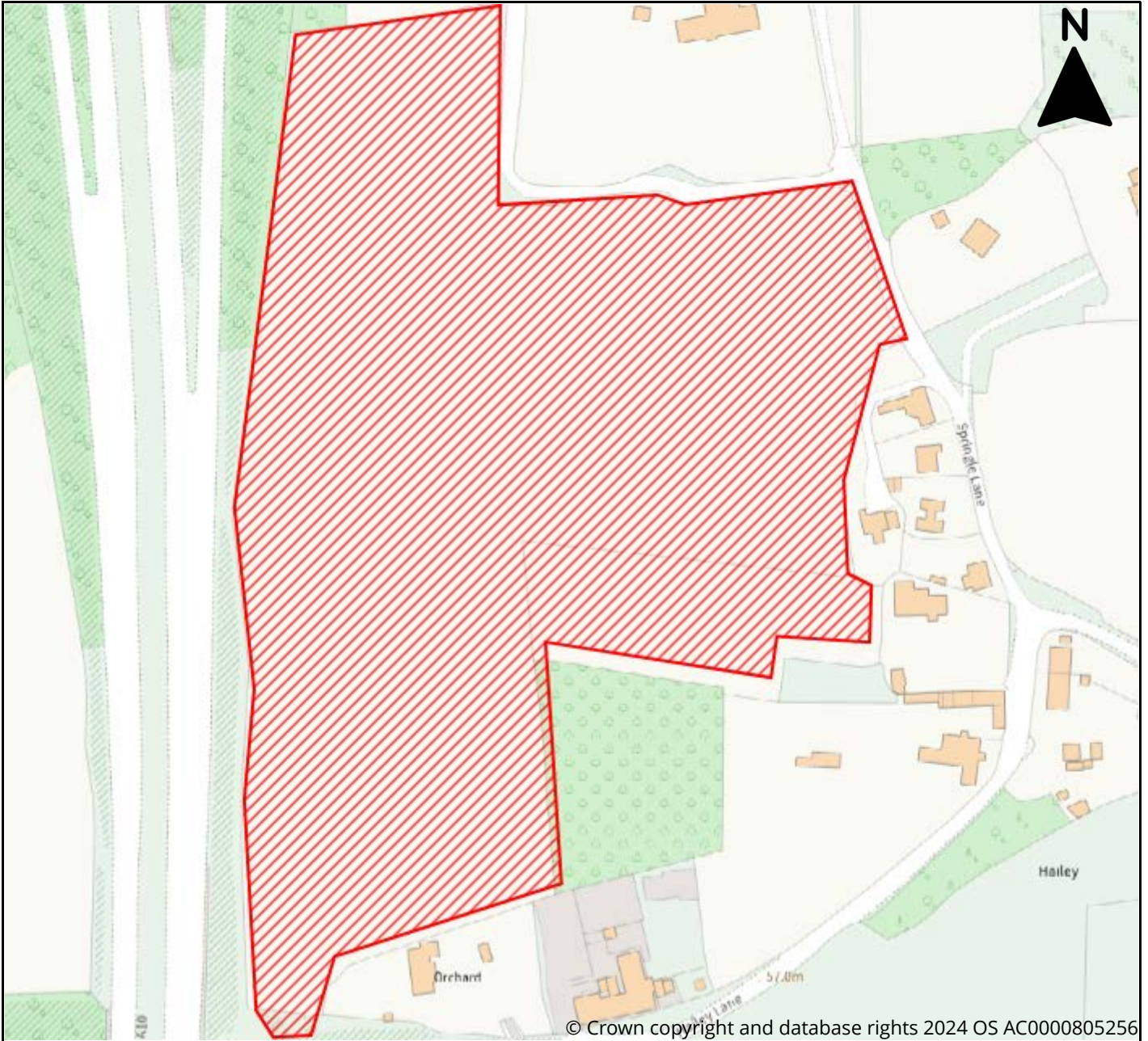
East Herts District Plan Review Call for Sites 2024



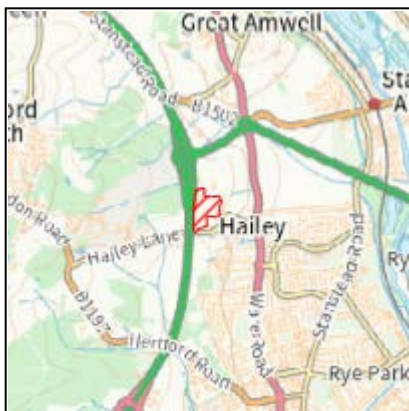
Site Information	
Reference	e38c8878-4d2e-44c0-bcfe-8b05583563be
SLAA Ref	42/24/003
Site Name	Kitten Lane East
Address	Kitten Lane East, Stanstead Abbots, Ware, SG12 8JR
Total Area (ha)	3.2
Development Area 3 (ha)	
Proposed Use	Residential, Affordable Housing



East Herts District Plan Review Call for Sites 2024



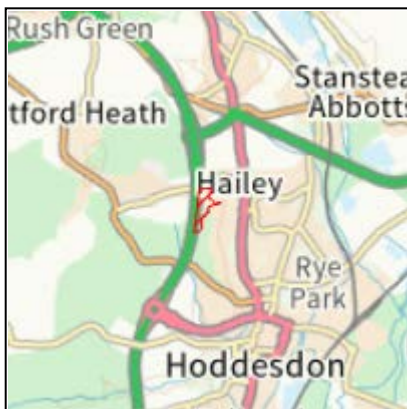
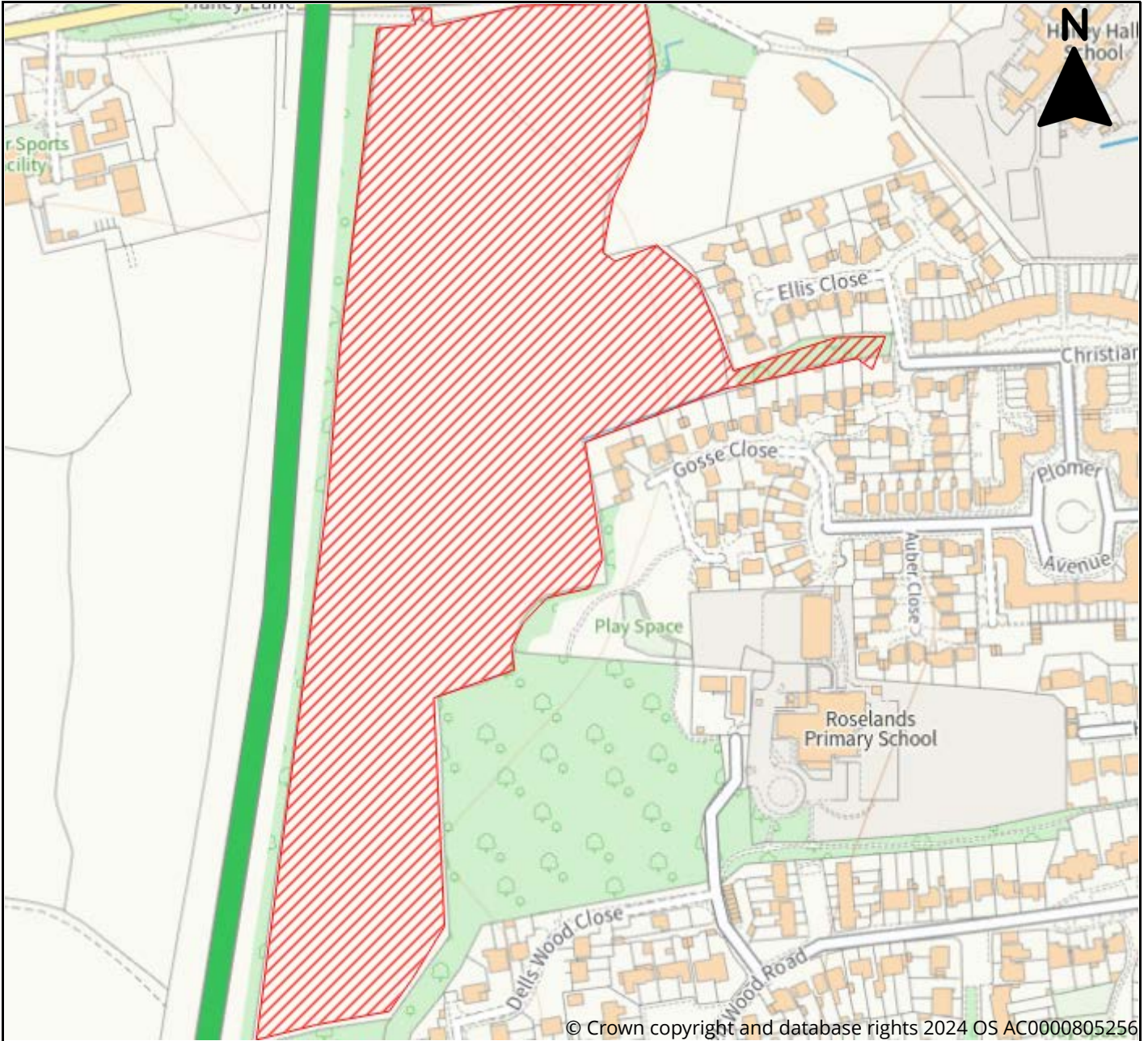
© Crown copyright and database rights 2024 OS AC0000805256



Site Information	
Reference	968f9170-99c7-4e6a-8087-cb0e4abad37b
SLAA Ref	42/24/004
Site Name	East of A10, North of Hailey Lane
Address	51.77650452639342, -0.020912811011240047, Stanstead St Margarets
Total Area (ha)	4.65
Development Area (ha)	4.65
Proposed Use	Renewable Energy, Greenspace, Biodiversity Offset



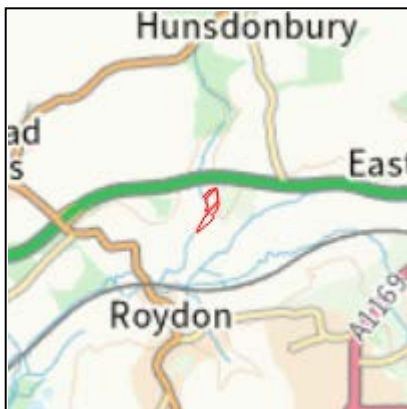
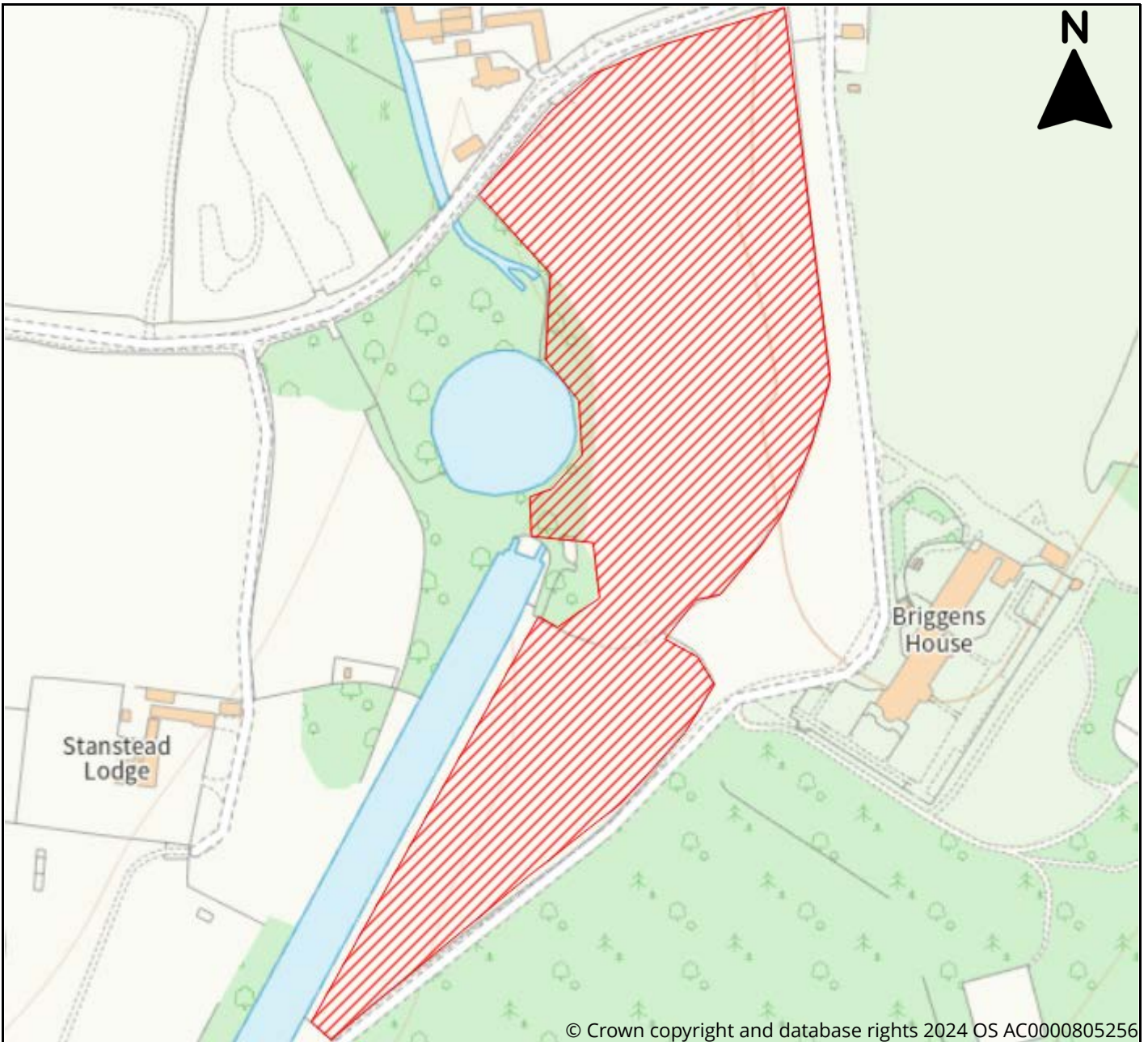
East Herts District Plan Review Call for Sites 2024



Site Information	
Reference	e13efc5c-ecd8-4041-87f5-7bd19f436bae
SLAA Ref	42/24/005
Site Name	East of A10 South of Hailey Lane
Address	51.77687286569645, -0.02096342440769811, Stanstead St Margarets
Total Area (ha)	6.3
Development Area (ha)	6.3
Proposed Use	Residential, Renewable Energy, Biodiversity Offset



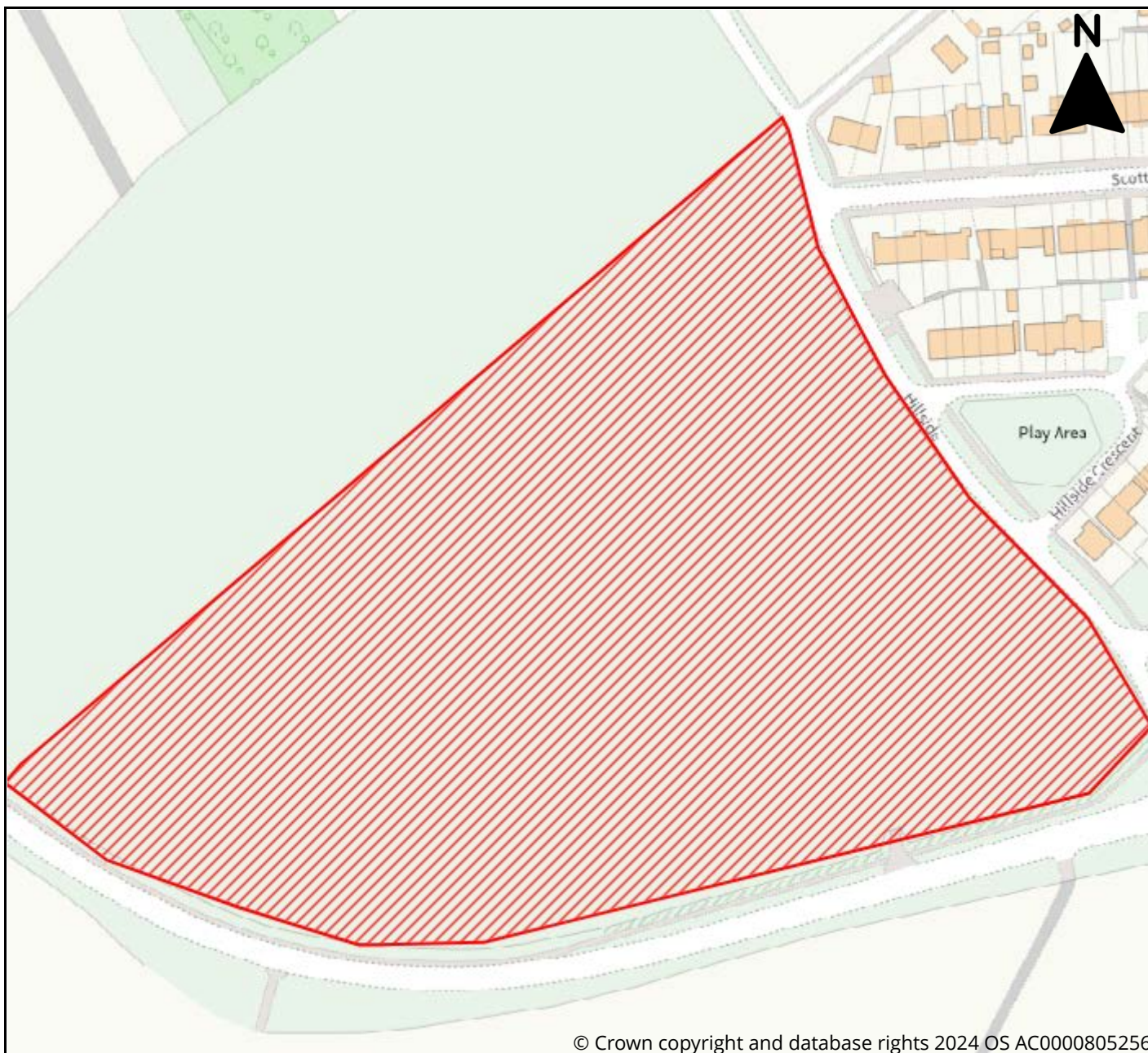
East Herts District Plan Review Call for Sites 2024



<u>Site Information</u>	
Reference	92ff8c91-5935-49f1-871f-fa059cde50fa
SLAA Ref	42/24/006
Site Name	N/A
Address	Briggens Park, Stanstead Abbots, Ware, SG12 8LD
Total Area (ha)	4.3
Development Area (ha)	4.3
Proposed Use	Residential



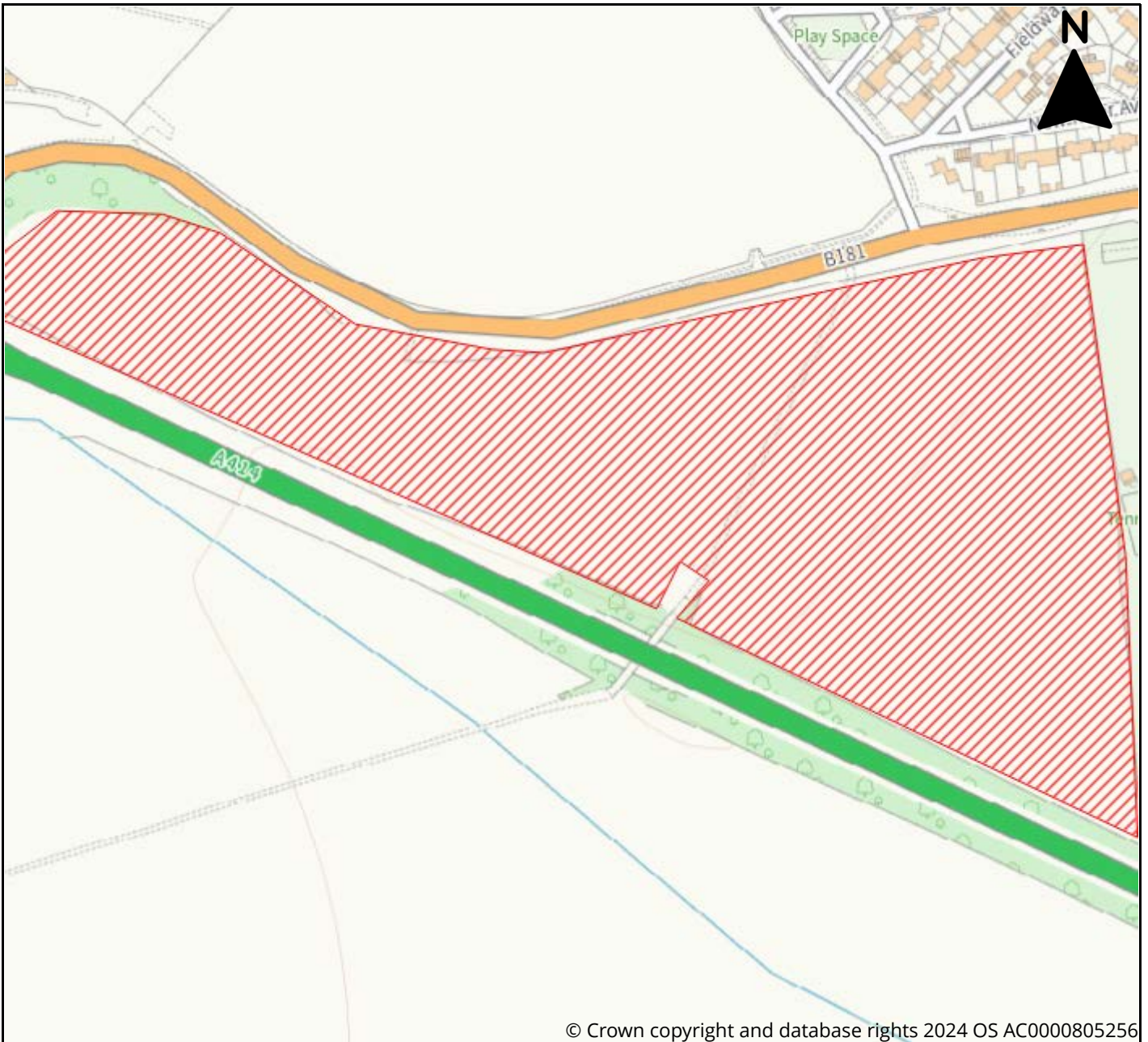
East Herts District Plan Review Call for Sites 2024



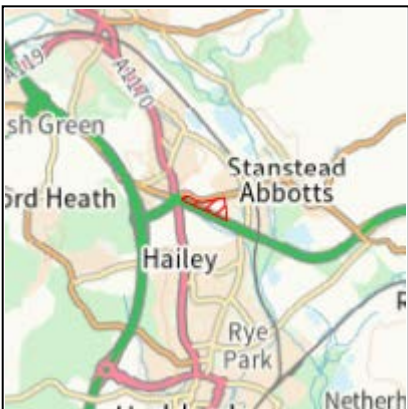
Site Information	
Reference	fddab215-dba0-40c1-a47d-0e111fc56282
SLAA Ref	42/24/007
Site Name	Land south of Hillside Farm, adjacent to Stanstead Abbots, title number HD503974
Address	Land south of Hillside Farm and west of Hillside Lane, Stanstead Abbots, Ware Easting: 537521, Northing: 211770
Total Area (ha)	4.59
Development Area (ha)	2.75
Proposed Use	Residential, Affordable Housing, Renewable Energy, Greenspace, Biodiversity Offset



East Herts District Plan Review Call for Sites 2024



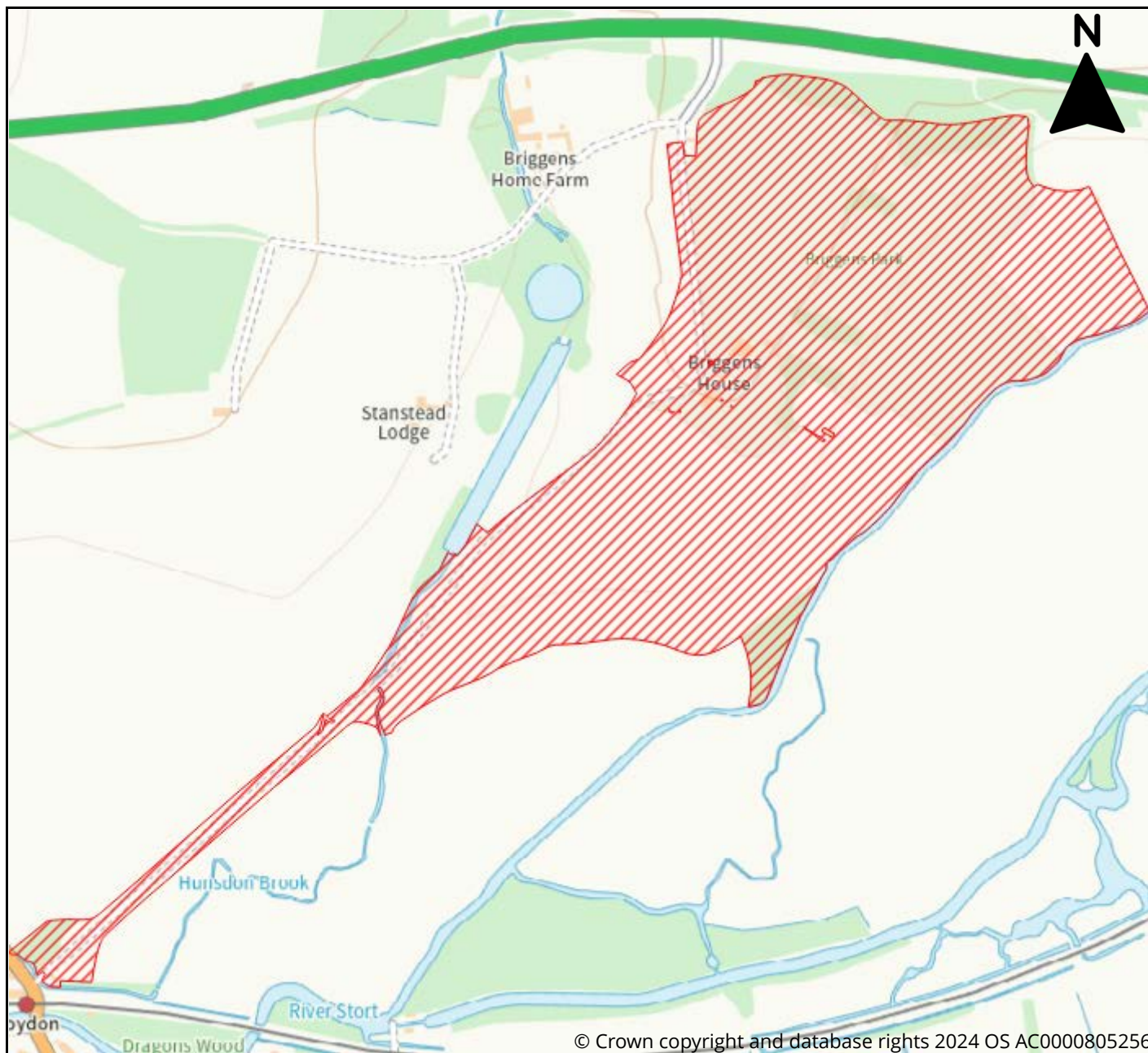
© Crown copyright and database rights 2024 OS AC0000805256



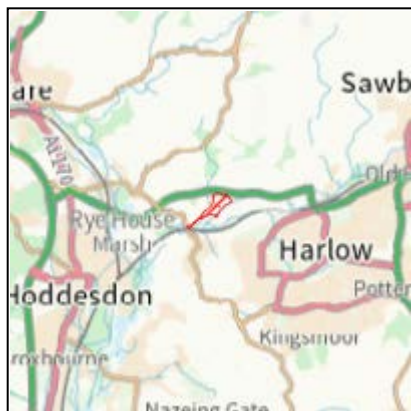
Site Information	
Reference	712139ec-c373-4d08-8ee9-4688c6b78b4c
SLAA Ref	42/24/008
Site Name	Land South of High Street
Address	Land South of High Street, Stanstead St. Margarets
Total Area (ha)	9.91
Development Area (ha)	9.91
Proposed Use	Residential, Affordable Housing



East Herts District Plan Review Call for Sites 2024



© Crown copyright and database rights 2024 OS AC0000805256

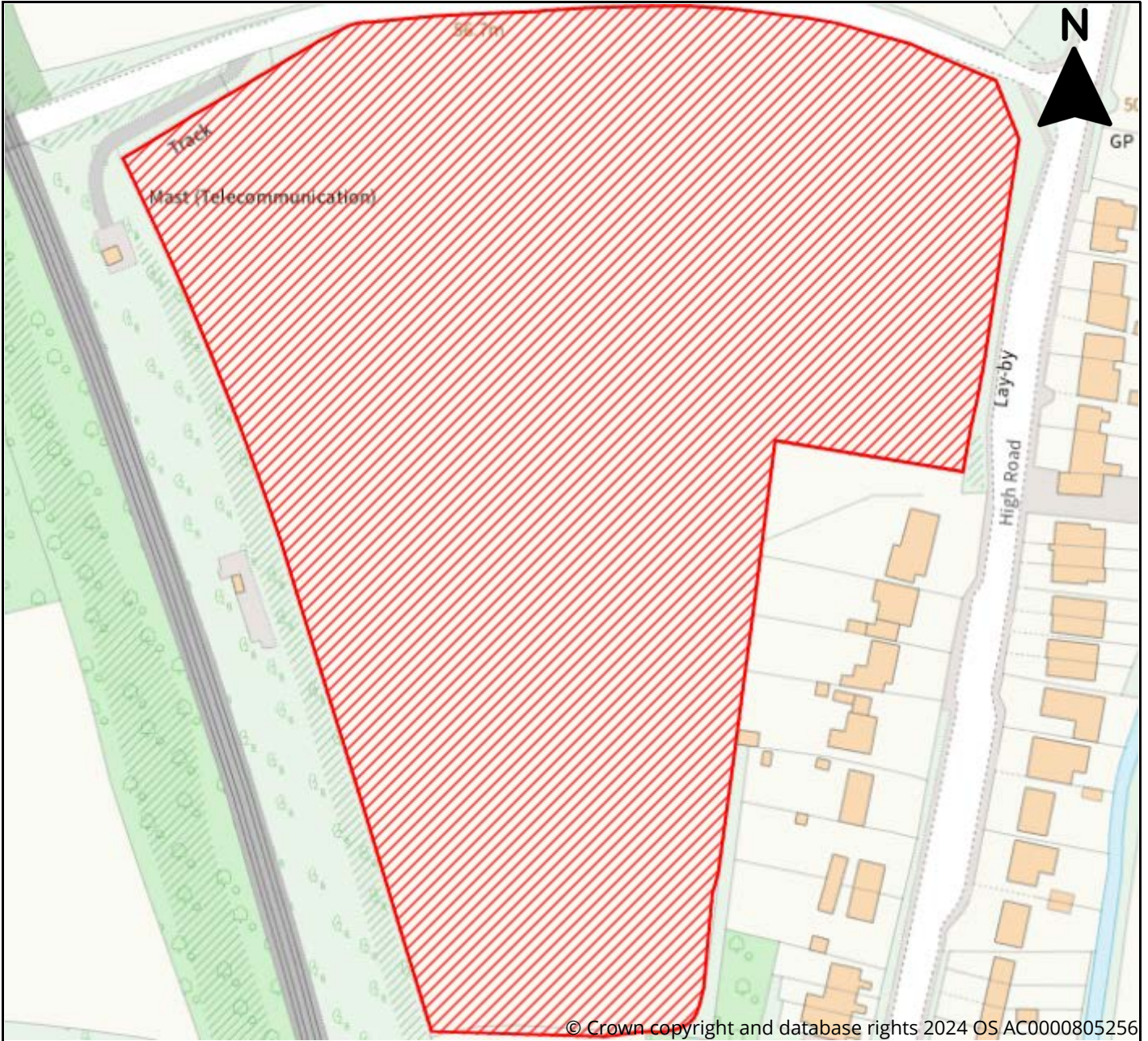


Site Information

Reference	42fd0cf0-c1cd-41d8-87c4-ae570acaff96
SLAA Ref	42/24/009
Site Name	Briggens House Estate
Address	Briggens House Estate, Stanstead Abbots, SG12 8LD
Total Area (ha)	31.2
Development Area (ha)	6
Proposed Use	Residential



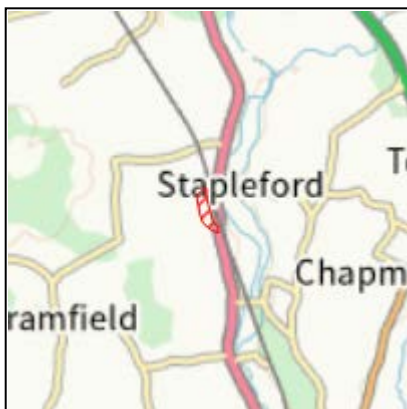
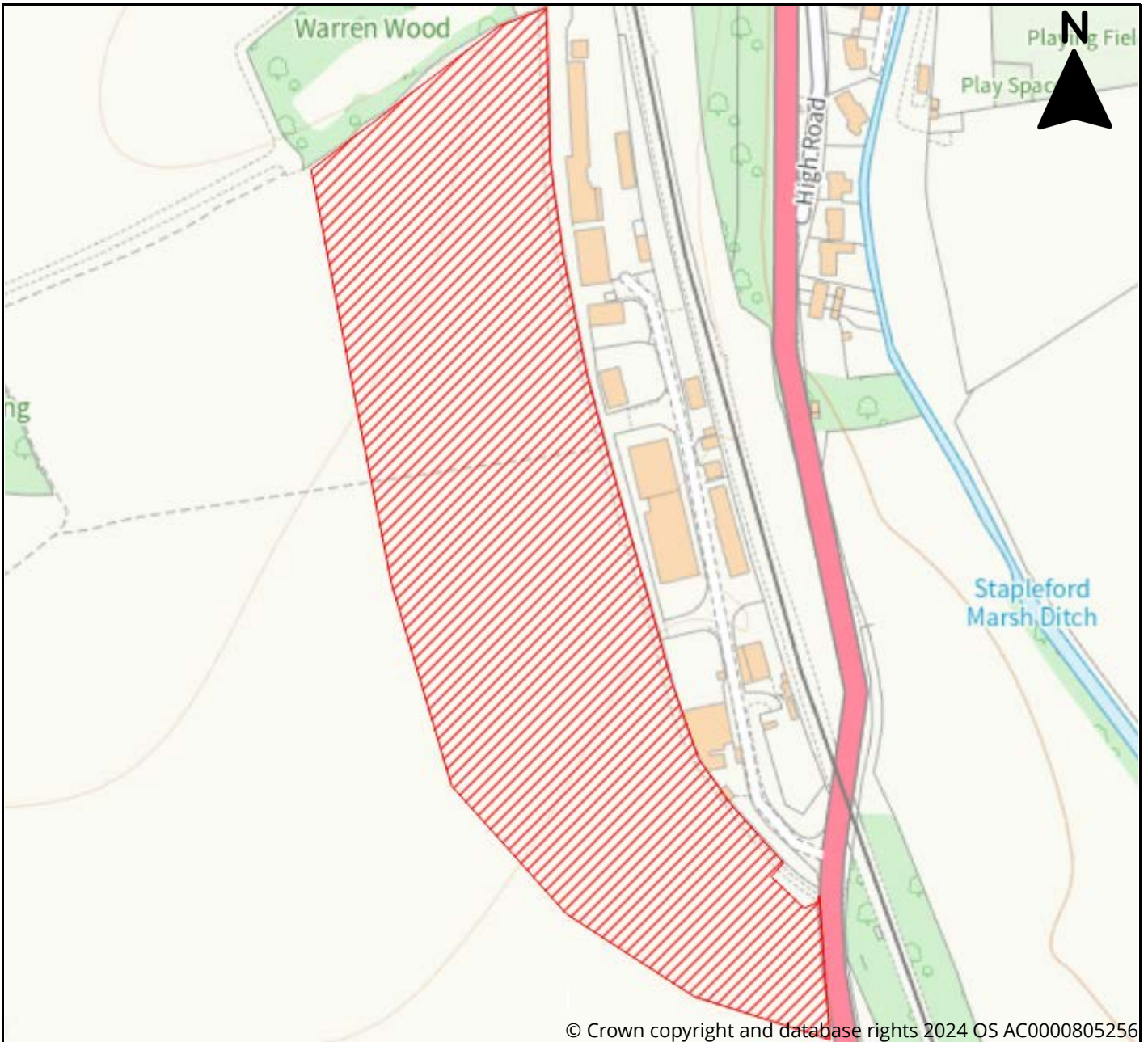
East Herts District Plan Review Call for Sites 2024



Site Information	
Reference	7f5e5530-d572-4a61-aa68-17f393baaf69
SLAA Ref	43/24/001
Site Name	Land north of Stapleford
Address	Land south of Gobions Lane and west of the A119, High Road, Stapleford, Hertford, SG14 3NW
Total Area (ha)	4
Development Area (ha)	2.4
Proposed Use	Residential, Affordable Housing, Renewable Energy



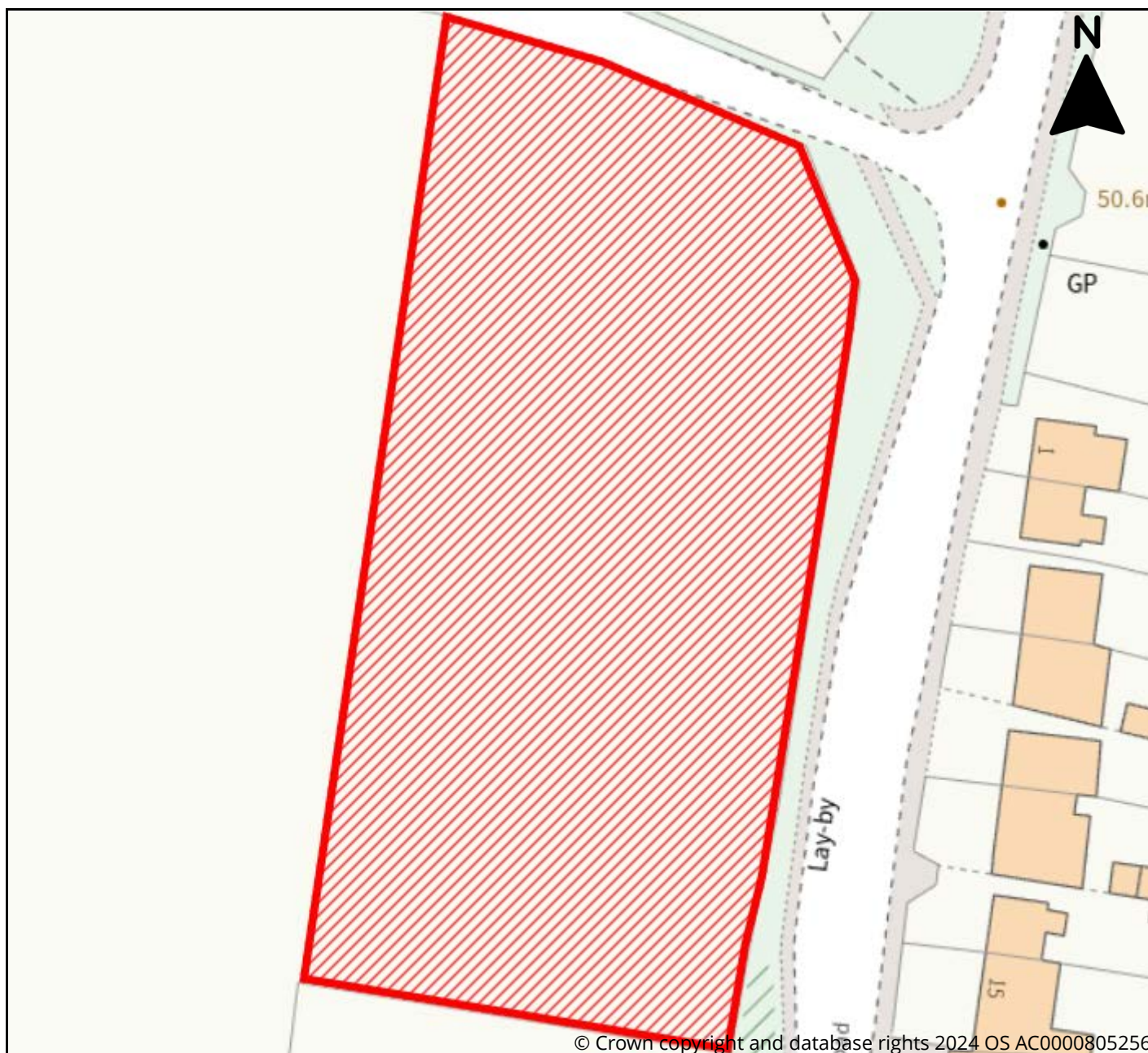
East Herts District Plan Review Call for Sites 2024



Site Information	
Reference	4d7bf037-32d8-4a3b-9e61-8b80c857dac3
SLAA Ref	43/24/002
Site Name	Land west of Warrenwood Industrial Estate
Address	Land west of Warrenwood Industrial Estate, Stapleford, Hertford, SG14 3NU
Total Area (ha)	4.8
Development Area (ha)	2.9
Proposed Use	Employment, Renewable Energy



East Herts District Plan Review Call for Sites 2024



© Crown copyright and database rights 2024 OS AC0000805256

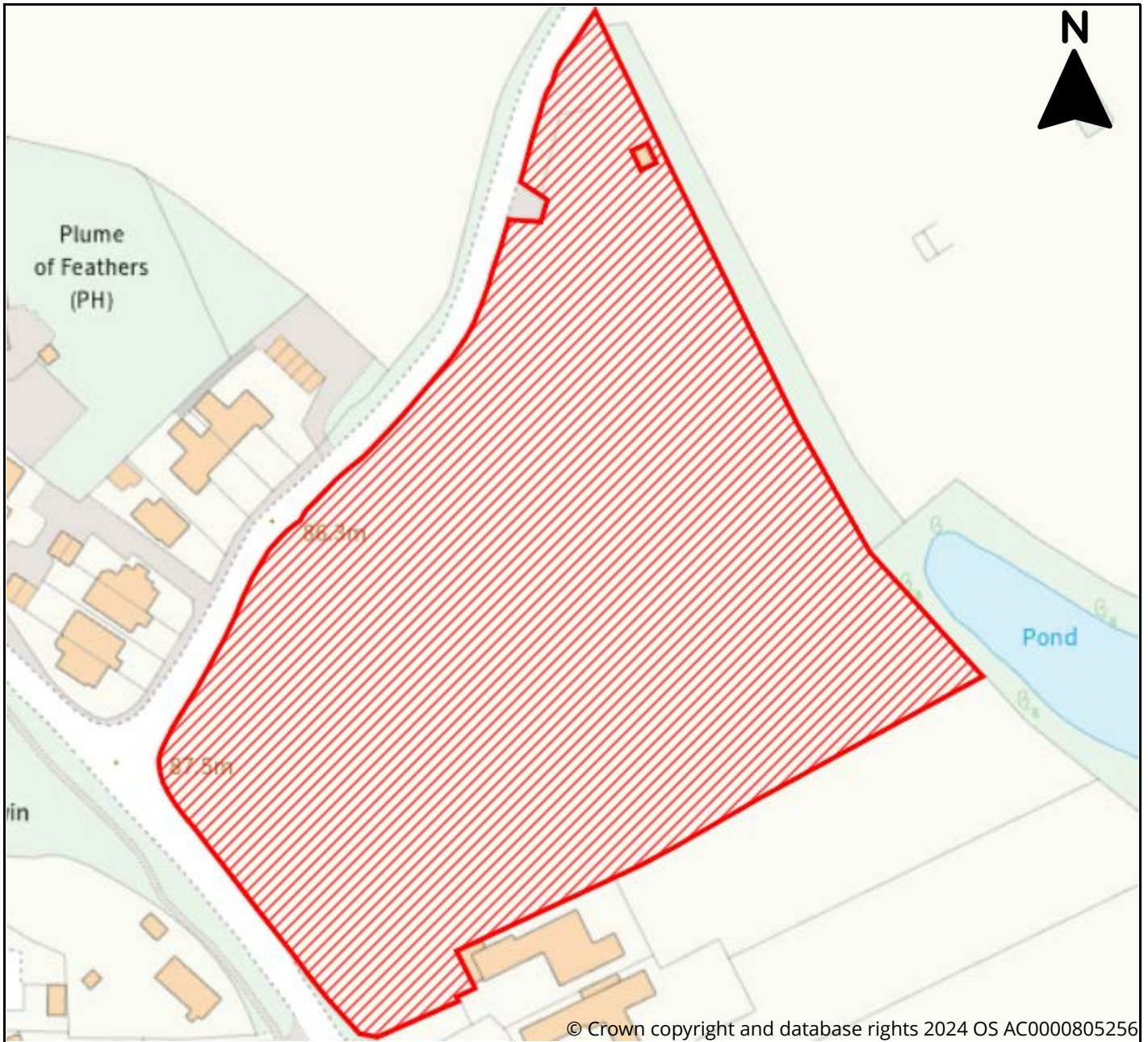


Site Information

Reference	ebb568cf-a565-4dcf-b081-2aa3e4d8f7a4
SLAA Ref	43/24/003
Site Name	Land North of Stapleford
Address	Land South of Gobions Lane and West of the A119, High Road, Stapleford, Hertford, SG14 3NW
Total Area (ha)	0.5
Development Area (ha)	0.3
Proposed Use	Residential, Renewable Energy



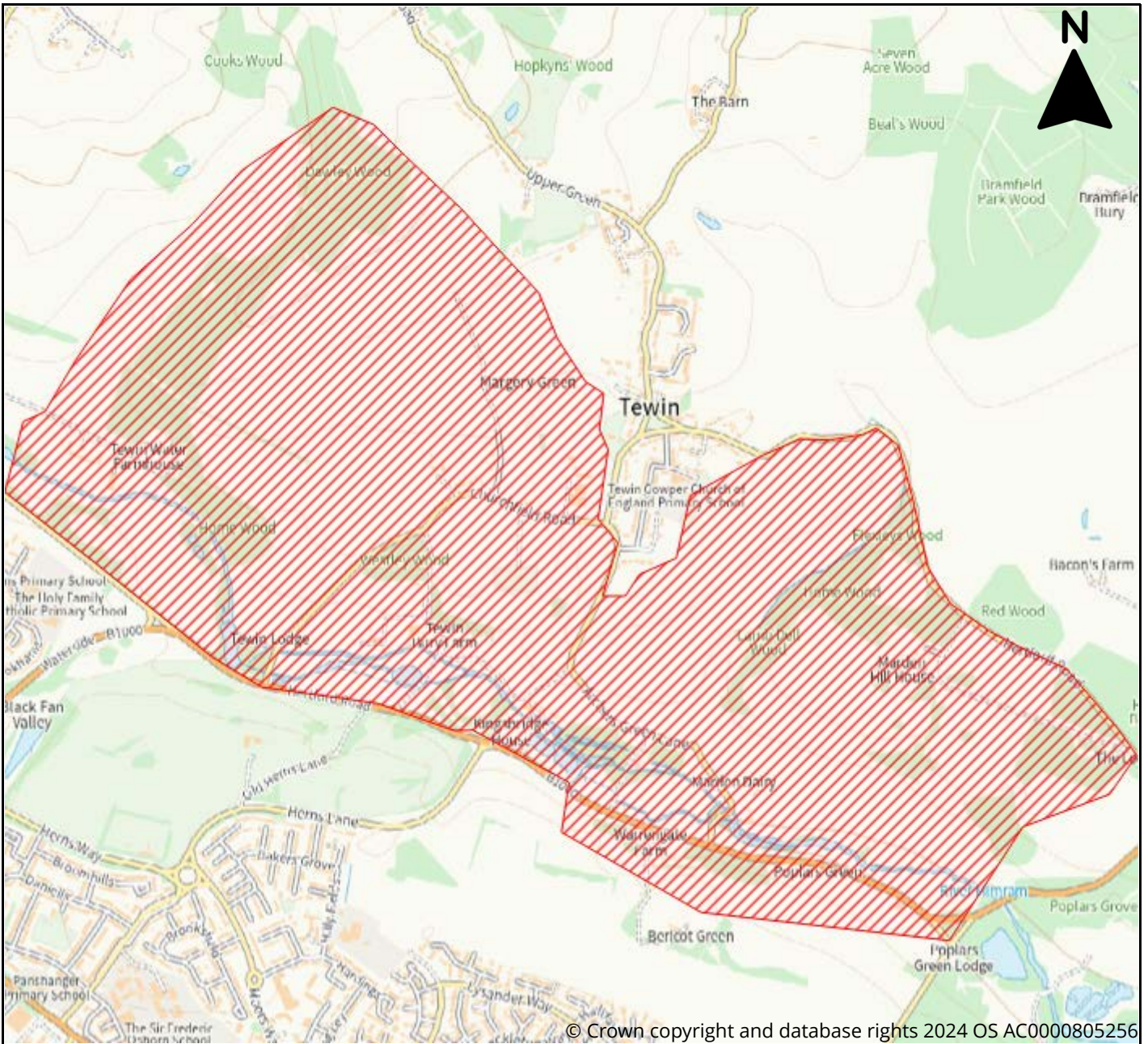
East Herts District Plan Review Call for Sites 2024



Site Information	
Reference	a48aed7b-8383-4918-a518-067802daa821
SLAA Ref	44/24/001
Site Name	Land at Tewin Hill and Upper Green Road
Address	Tewin Hill, Tewin, AL6 0LJ
Total Area (ha)	1.72
Development Area (ha)	0.64
Proposed Use	Residential, Greenspace, Biodiversity Offset



East Herts District Plan Review Call for Sites 2024



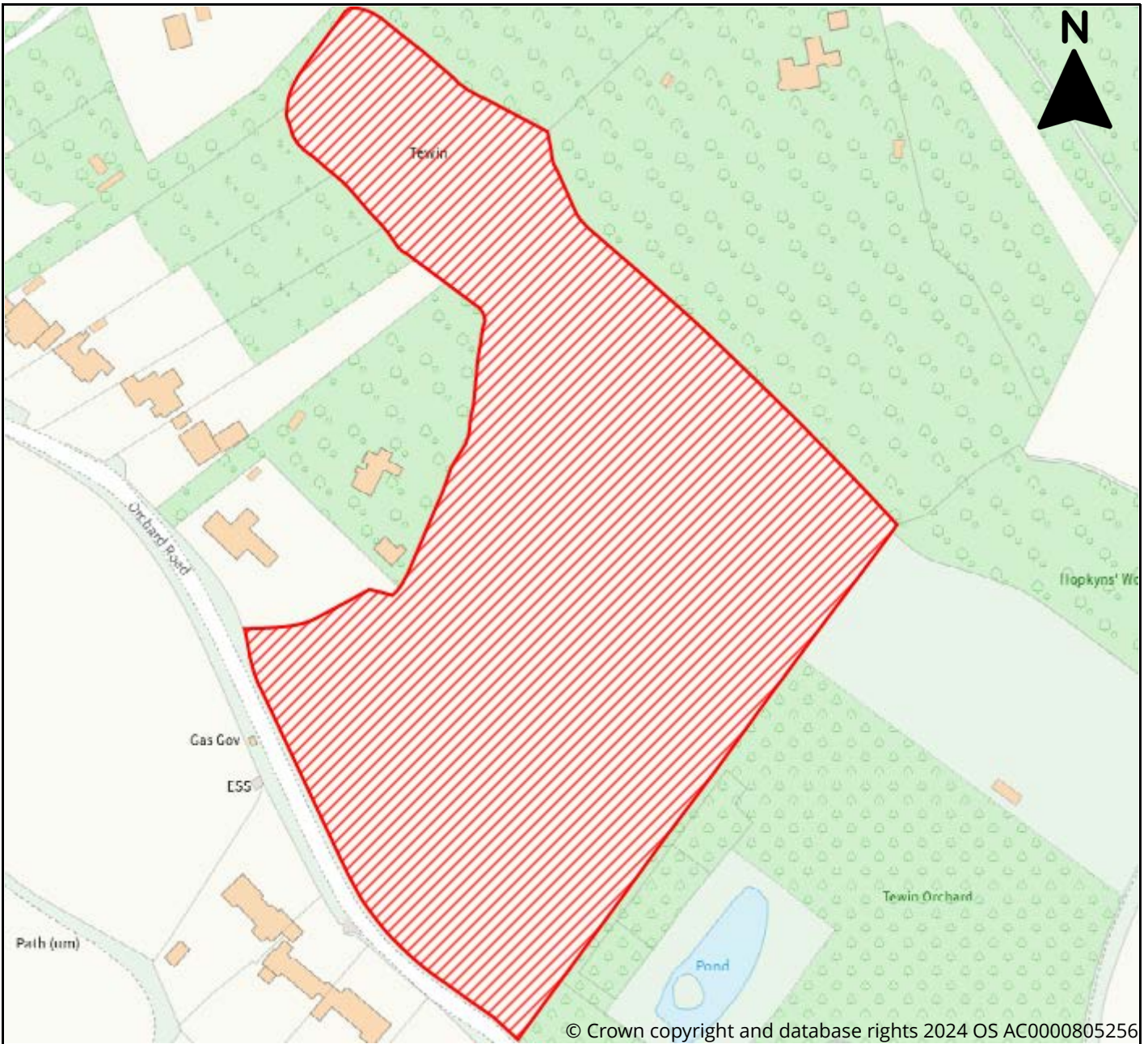
© Crown copyright and database rights 2024 OS AC0000805256



Site Information	
Reference	d74d338b-4226-4c2b-a84a-2d6926d8278e
SLAA Ref	44/24/002
Site Name	Lower Mimram Valley
Address	Lower Mimram Valley, Tewin, Welwyn AL6 0JX
Total Area (ha)	700
Development Area (ha)	0
Proposed Use	Greenspace, Biodiversity Offset



East Herts District Plan Review Call for Sites 2024



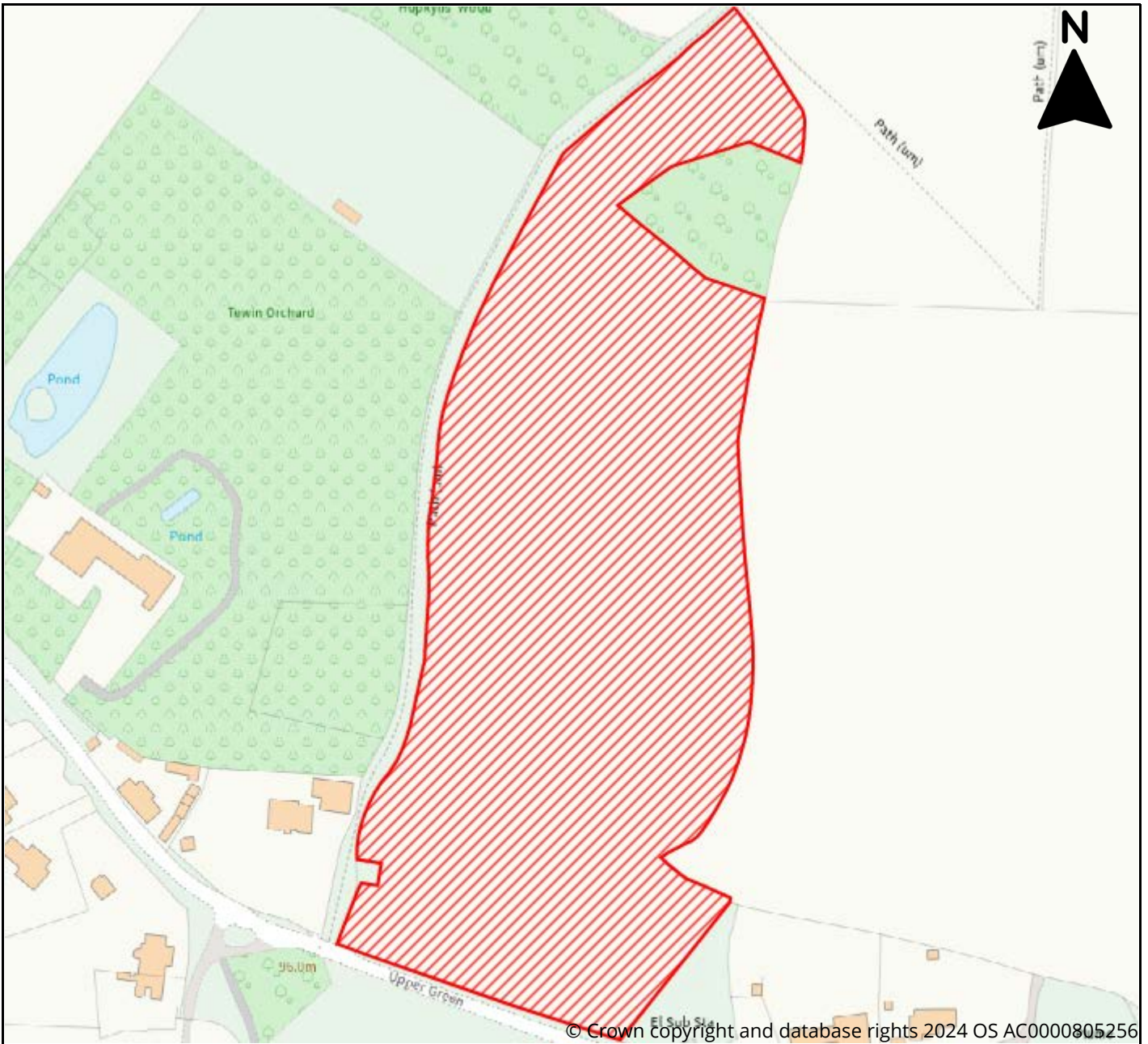
© Crown copyright and database rights 2024 OS AC0000805256



Site Information	
Reference	0a5e4ed2-2616-4012-b56c-e63b579a2305
SLAA Ref	44/24/003
Site Name	N/A
Address	Upper Green, Tewin, Herts, AL6 , Tewin
Total Area (ha)	3.74
Development Area (ha)	3.74
Proposed Use	Residential, Affordable Housing, Specialist Residential, Gypsies & Travellers, Travelling Show, Park Homes, Community Facility, Leisure & Recreation, Retail, Employment, Renewable Energy, Mixed Use, Other Use



East Herts District Plan Review Call for Sites 2024



© Crown copyright and database rights 2024 OS AC0000805256

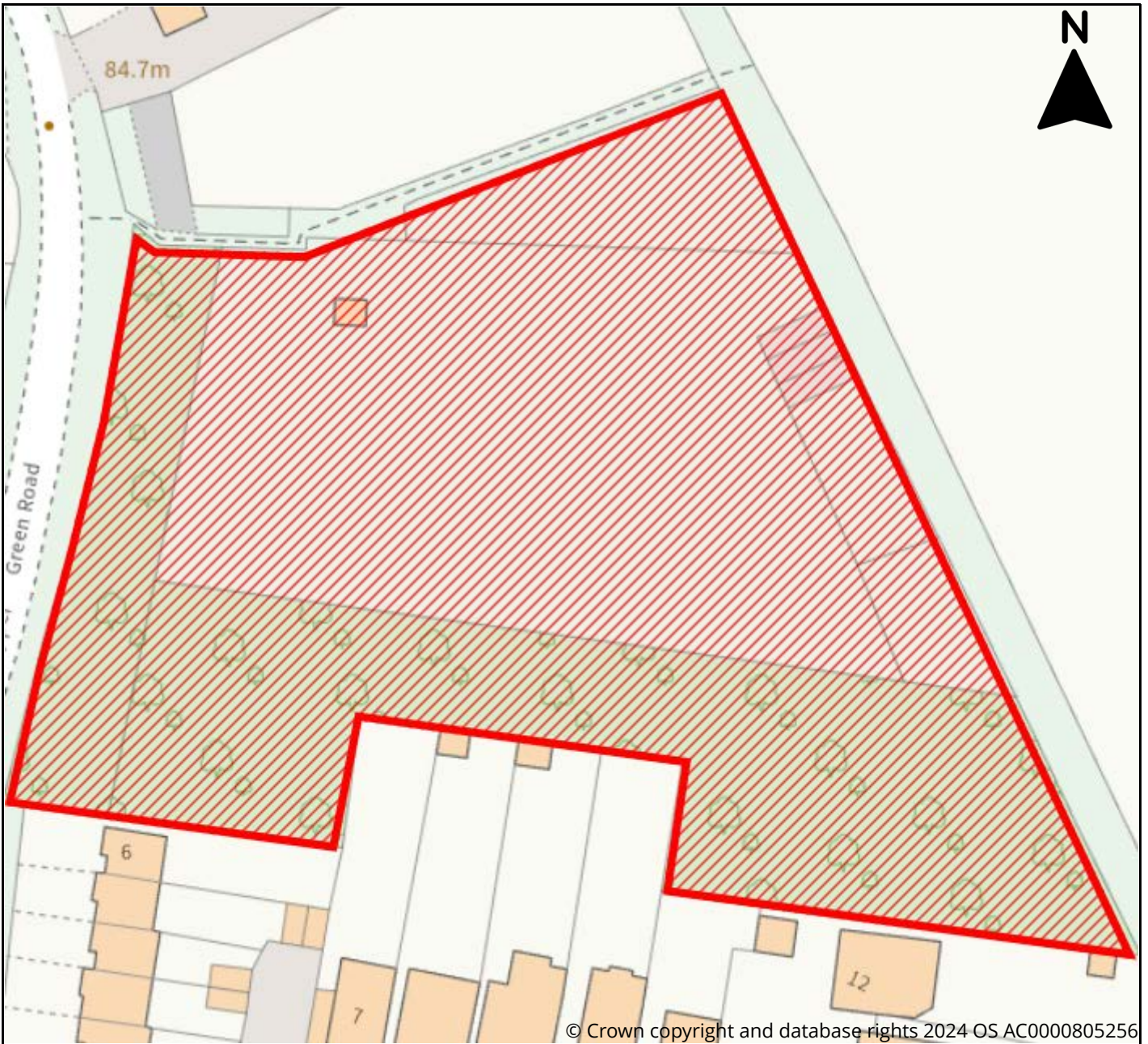


Site Information

Reference	9d7c5d5b-76dc-40a9-9011-c21003484d88
SLAA Ref	44/24/004
Site Name	N/A
Address	Upper Green, Tewin, Herts, AL6
Total Area (ha)	4.03
Development Area (ha)	4.03
Proposed Use	Residential, Affordable Housing, Specialist Residential, Gypsies & Travellers, Travelling Show, Park Homes, Community Facility, Leisure & Recreation, Retail, Employment, Renewable Energy, Mixed Use, Other Use



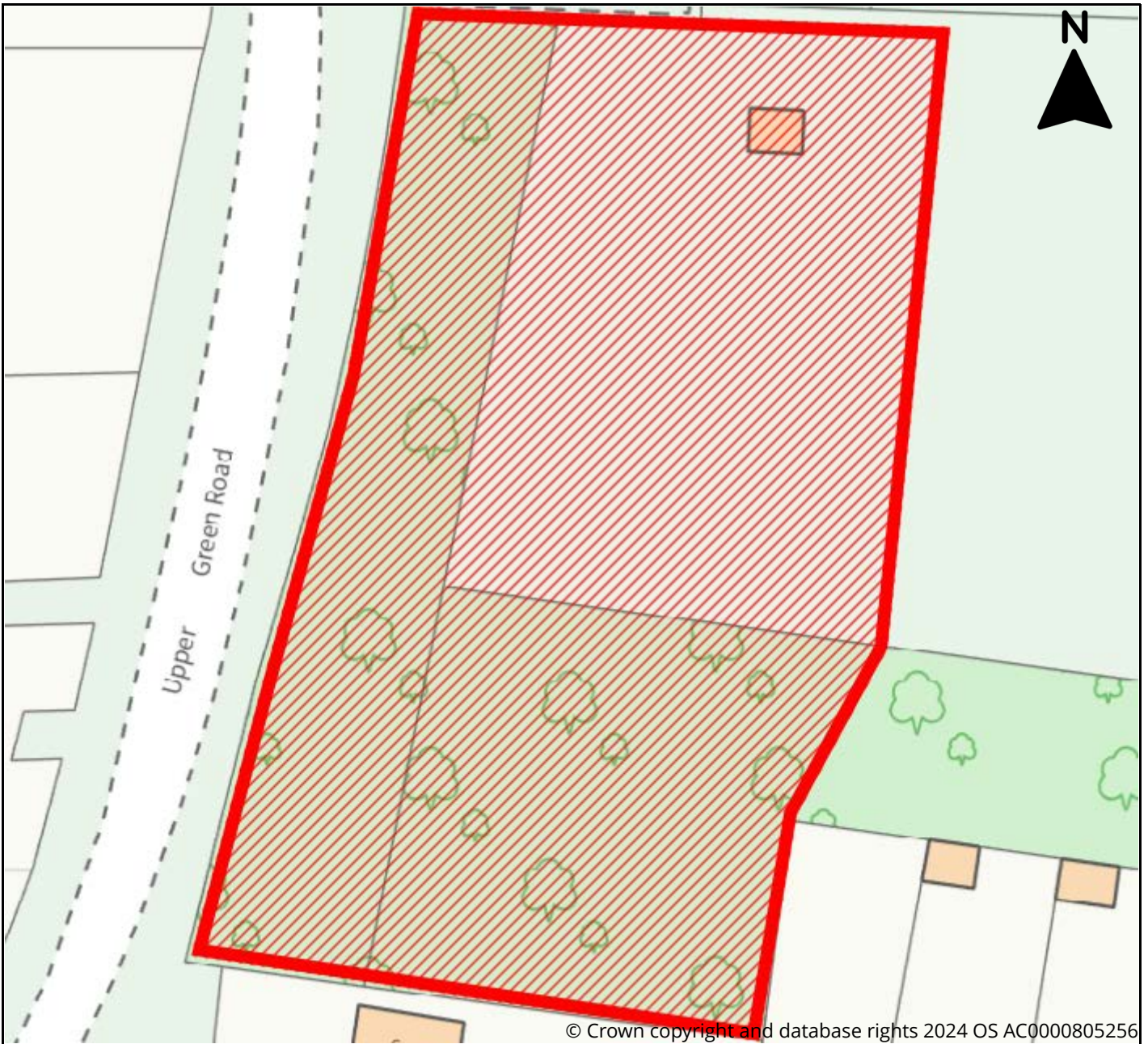
East Herts District Plan Review Call for Sites 2024



Site Information	
Reference	979c38c3-99e4-4dd5-a311-4bc2b490c566
SLAA Ref	44/24/005
Site Name	Land East of Upper Green Road
Address	Land East of Upper Green Road, Tewin, Welwyn, AL6 0LH
Total Area (ha)	0.82
Development Area (ha)	0.82
Proposed Use	Residential



East Herts District Plan Review Call for Sites 2024



© Crown copyright and database rights 2024 OS AC0000805256



Site Information

Reference	edf30956-511d-4e42-8146-28ceb37a77f
SLAA Ref	44/24/006
Site Name	Land East of Upper Green Road
Address	Land East of Upper Green Road, Tewin, Welwyn, AL6 0LH
Total Area (ha)	0.3
Development Area (ha)	0.3
Proposed Use	Residential



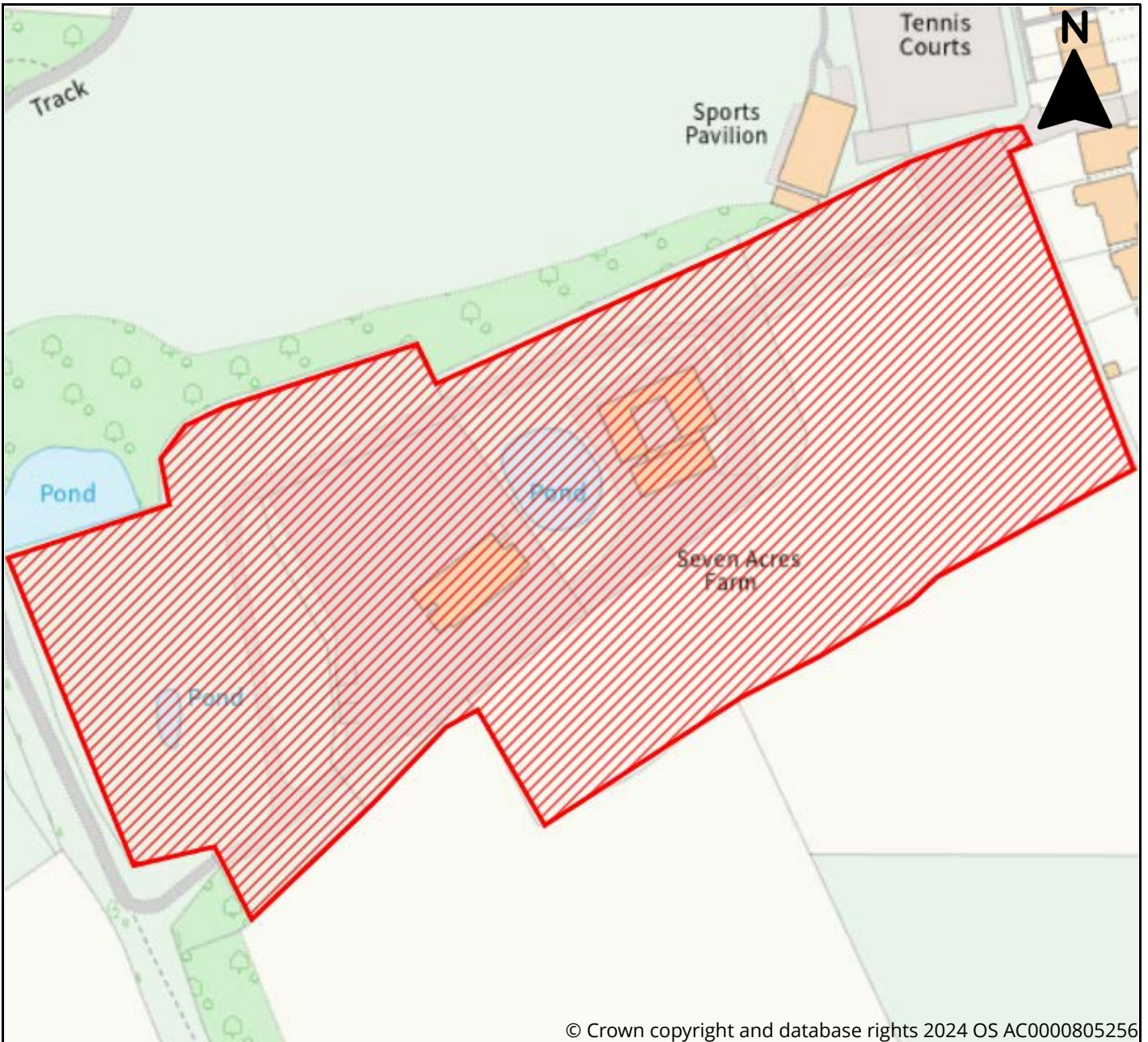
East Herts District Plan Review Call for Sites 2024



Site Information	
Reference	0a4c0ce3-aa68-4127-97d3-5f99359067e6
SLAA Ref	44/24/007
Site Name	Land Rear of Godfries Close
Address	Land Rear of Godfries Close Tewin Herts, Welwyn, AL6
	0LQ
Total Area (ha)	0.32
Development Area (ha)	0.32
Proposed Use	Residential



East Herts District Plan Review Call for Sites 2024



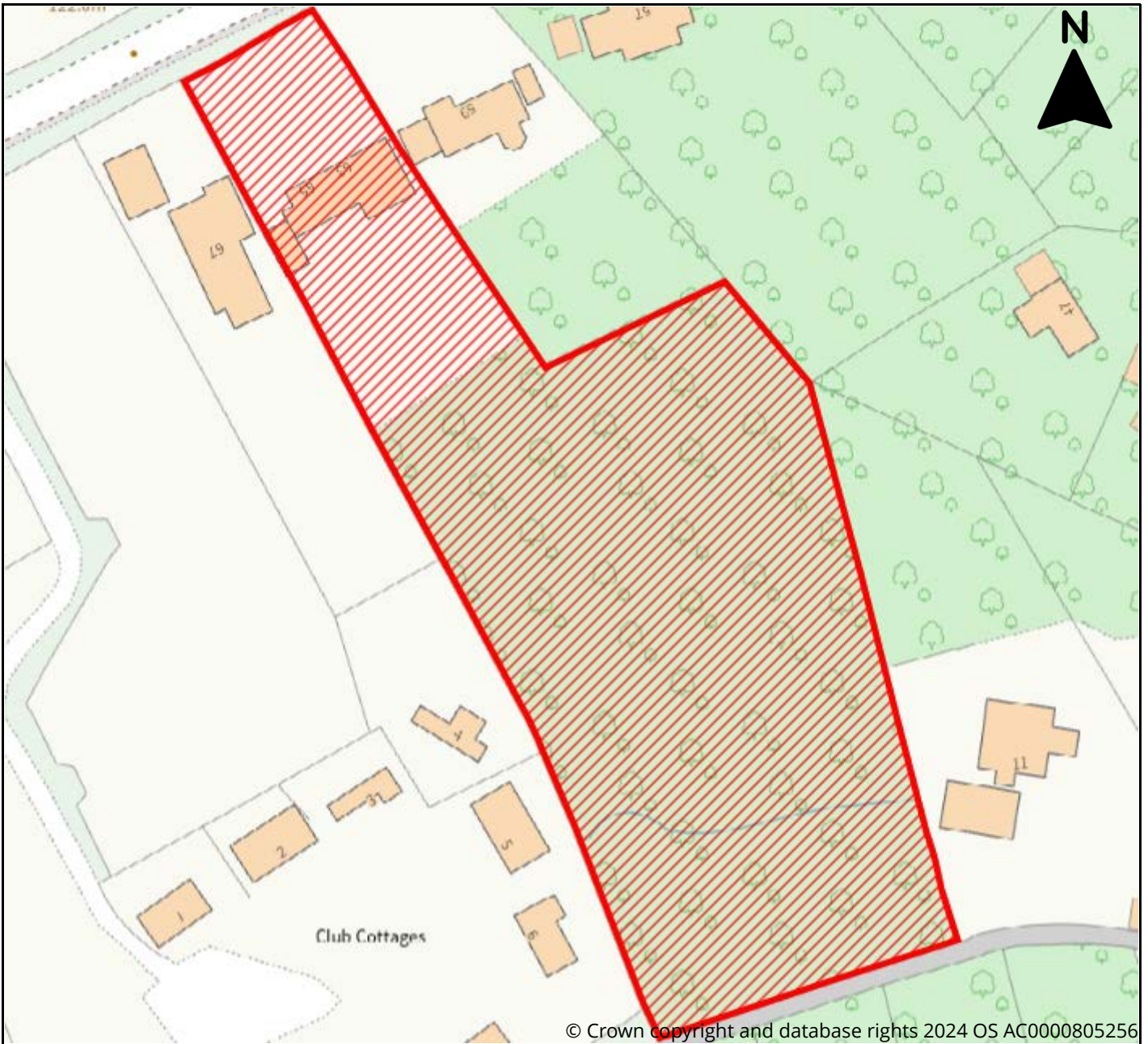
© Crown copyright and database rights 2024 OS AC0000805256



Site Information	
Reference Number	891632e9-4070-4092-b00e-7926d9dc6615
Site Name	44/24/008
Address	Seven Acres Farm
Total Area (ha)	Seven Acres Farm, Seven Acres, Tewin, Welwyn, AL6
Development Area (ha)	0FD
Proposed Use	1.9
	1.9
	Residential



East Herts District Plan Review Call for Sites 2024



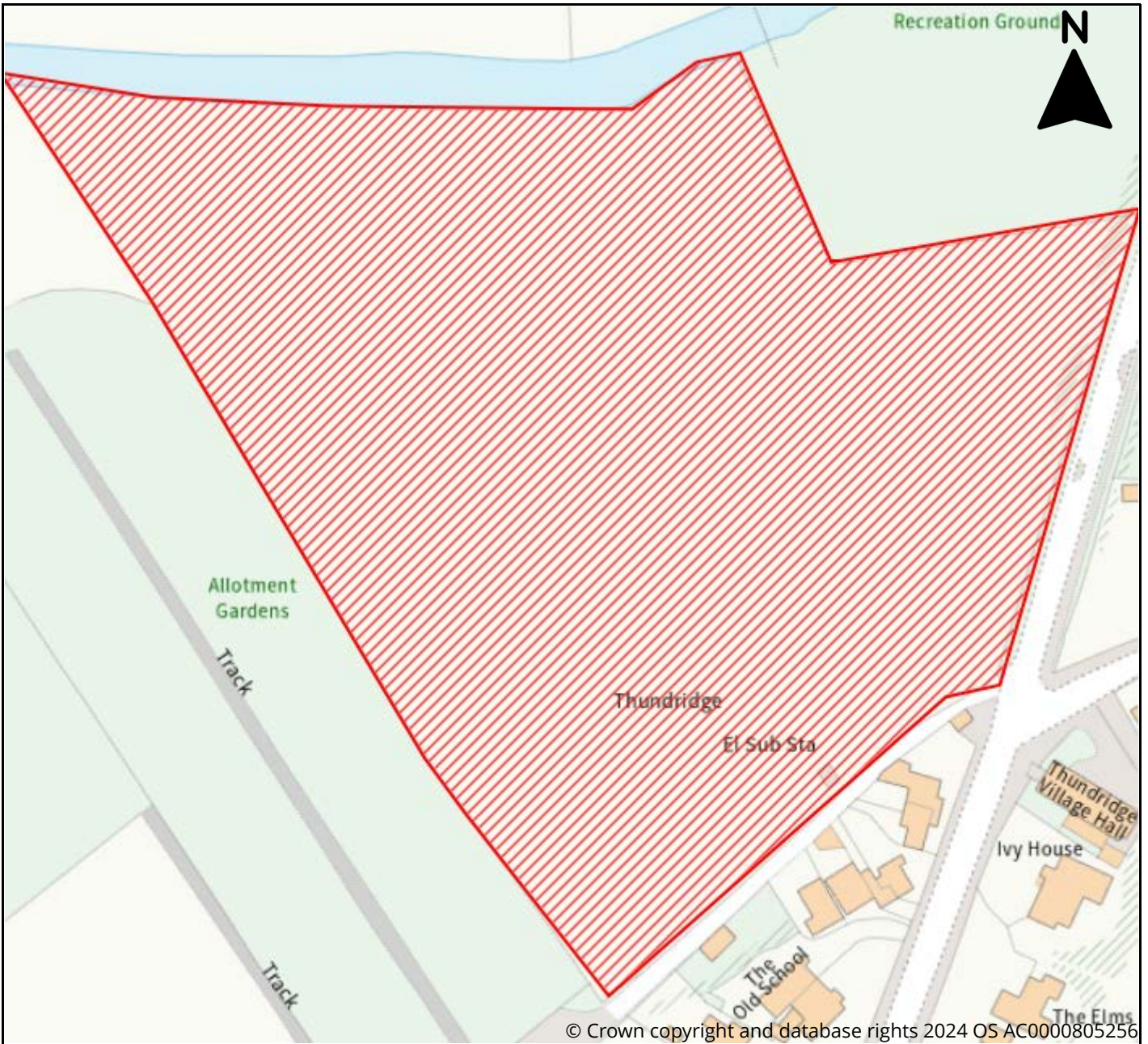
© Crown copyright and database rights 2024 OS AC0000805256



Site Information	
Reference	9ec49692-8527-47e0-9a40-1a2bdc820291
SLAA Ref	44/24/009
Site Name	63-65 Burnham Green Road
Address	House and Land to the Rear, Welwyn, AL6 ONH
Total Area (ha)	0.07
Development Area (ha)	0.07
Proposed Use	Residential



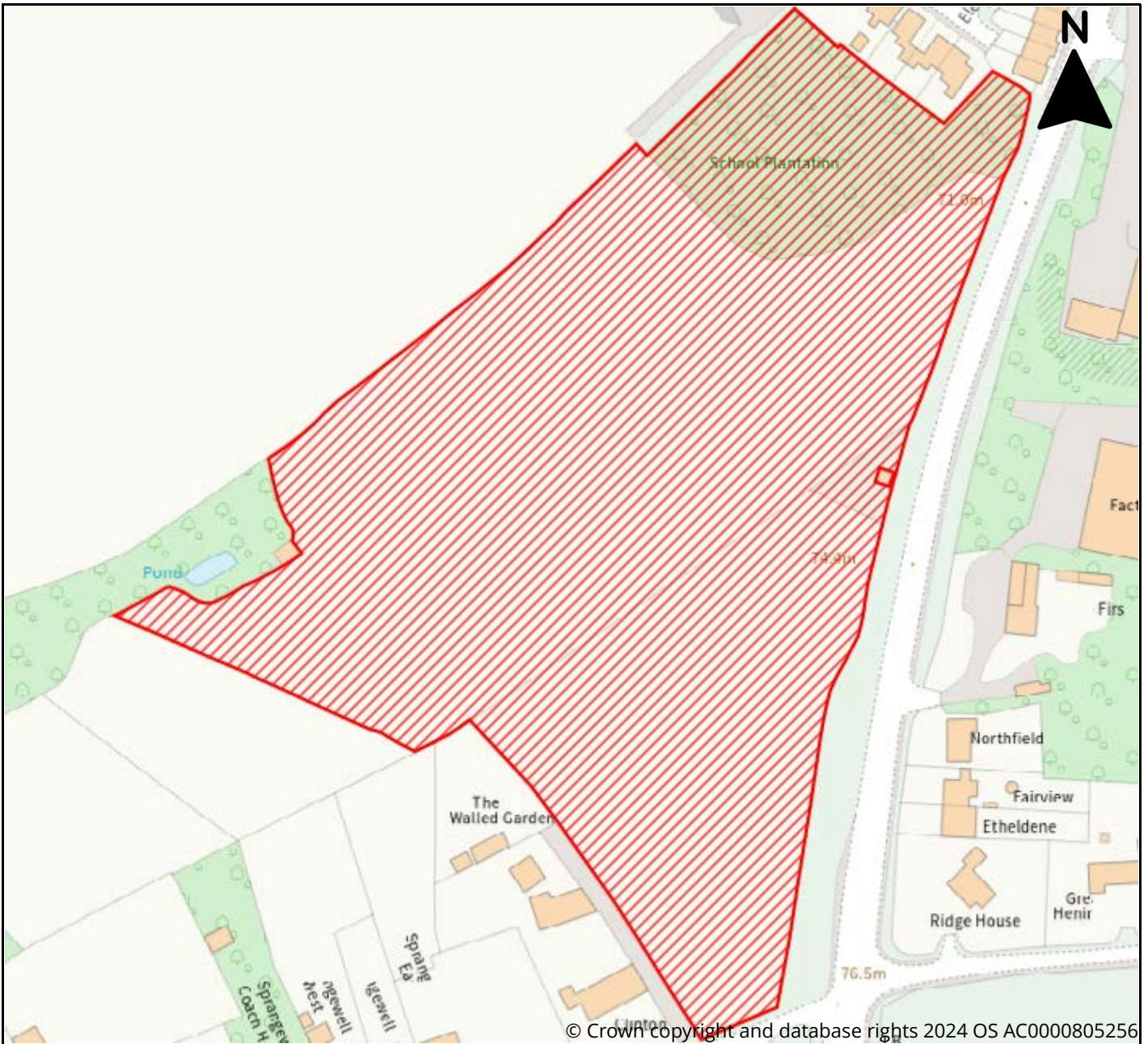
East Herts District Plan Review Call for Sites 2024



Site Information	
Reference	8c2e4d58-d8ea-472d-bc42-296b22b59460
SLAA Ref	45/24/001
Site Name	Land West of Ermine Street, Thundridge
Address	Land West of Ermine Street, Thundridge, Ware, SG12 0SY
Total Area (ha)	2.6
Development Area (ha)	2.6
Proposed Use	Residential, Affordable Housing



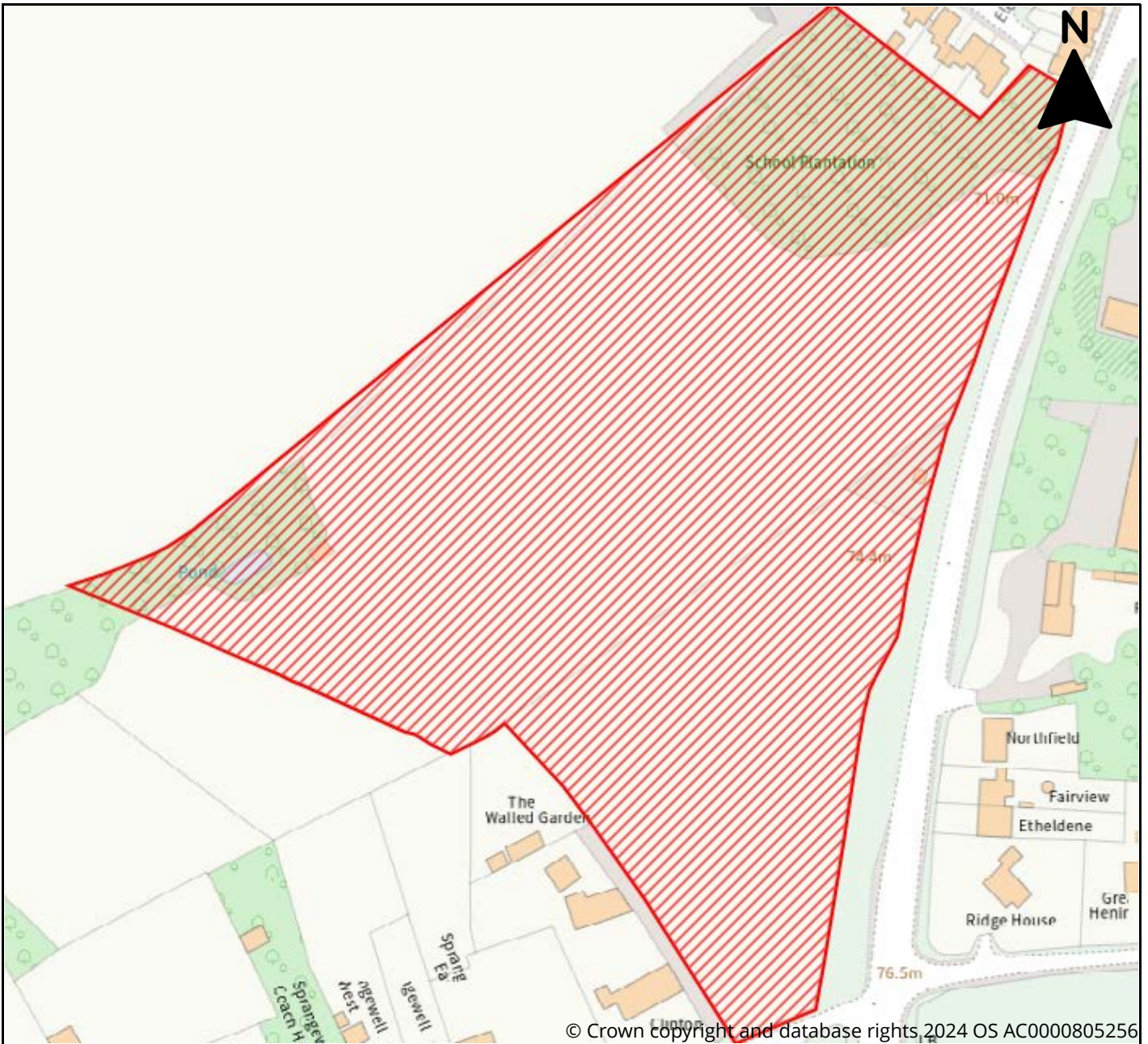
East Herts District Plan Review Call for Sites 2024



Site Information	
Reference	df87b719-4323-44c6-9570-13c26ee1e378
SLAA Ref	45/24/002
Site Name	Land off Poles Lane
Address	Cambridge Road, Thundridge, SG12 0ST
Total Area (ha)	3.82
Development Area (ha)	1.586
Proposed Use	Residential



East Herts District Plan Review Call for Sites 2024



© Crown copyright and database rights 2024 OS AC0000805256

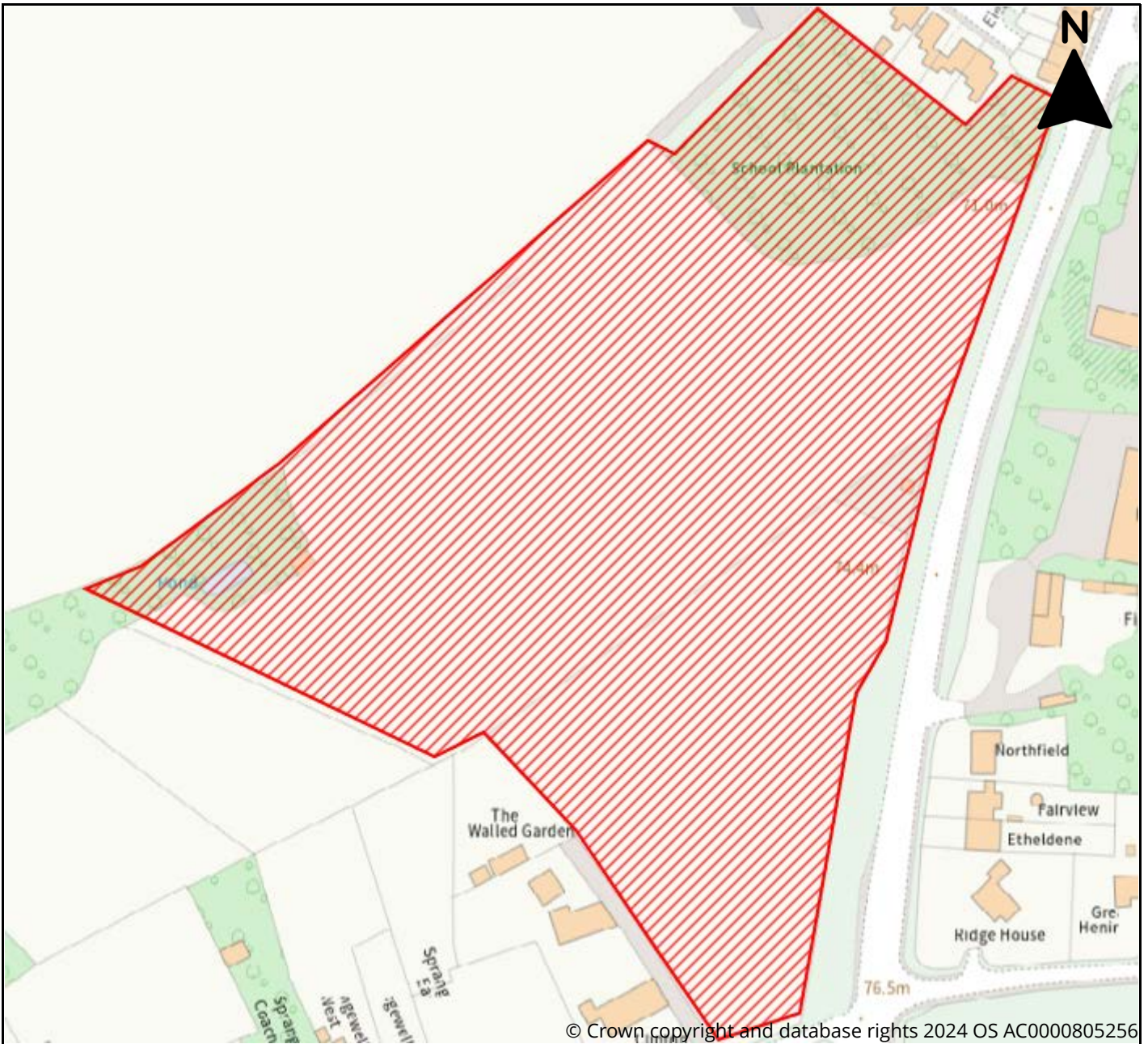


Site Information

Reference	66e9aaf6-3dc1-4335-ac41-64e3c8f57588
SLAA Ref	45/24/003
Site Name	Land at Poles Lane
Address	Land north of Poles Lane, Cambridge Road, Thundridge, SG12 0ST
Total Area (ha)	3.82
Development Area (ha)	1.58
Proposed Use	Residential, Affordable Housing, Specialist Residential, Community Facility, Greenspace, Biodiversity Offset



East Herts District Plan Review Call for Sites 2024



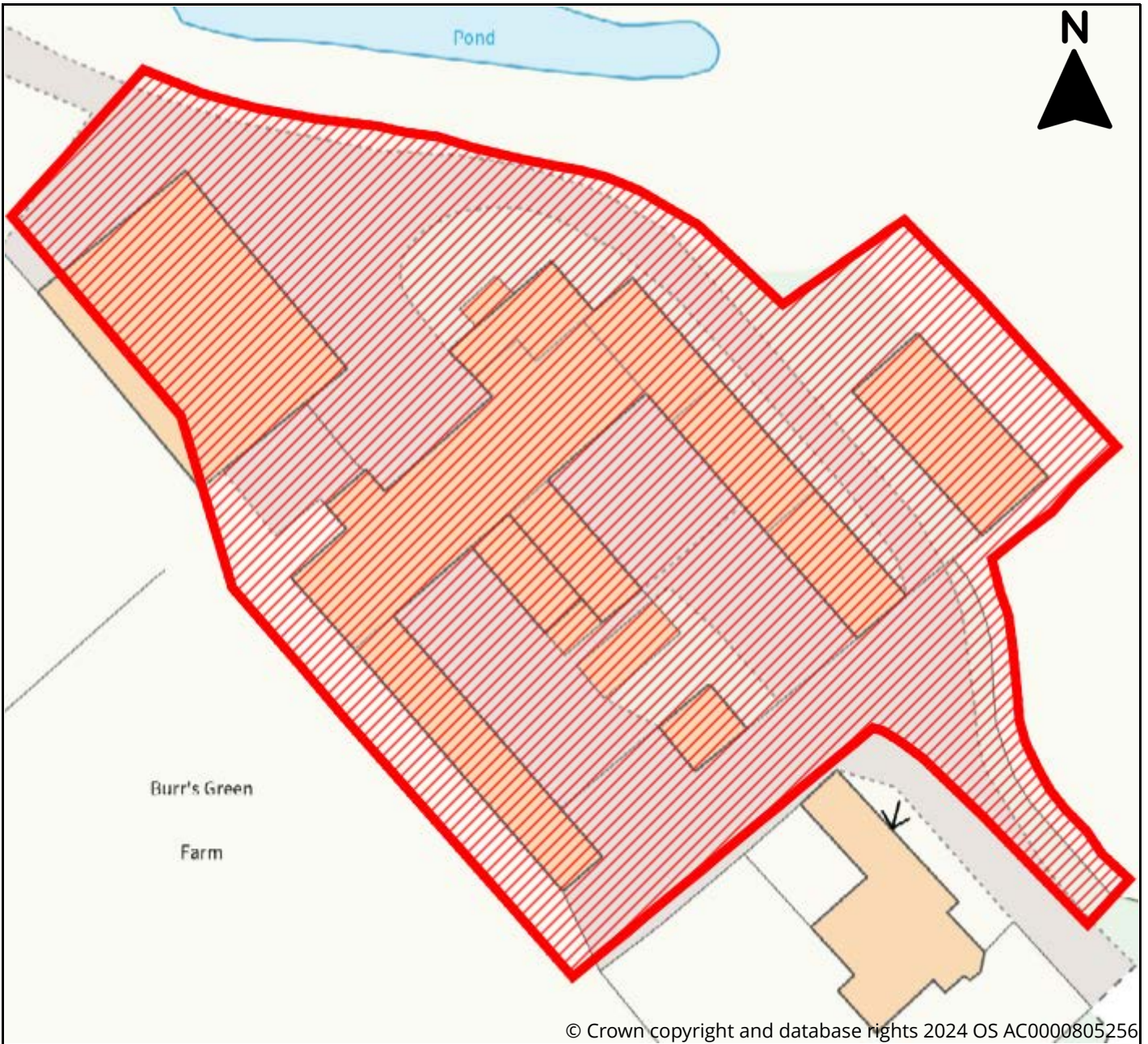
© Crown copyright and database rights 2024 OS AC0000805256



Site Information	
Reference	d4e97fbc-5c95-431c-956f-3b2df62a8a55
SLAA Ref	45/24/004
Site Name	Land North of Poles Lane
Address	Cambridge Road, Thundridge, SG12 0ST
Total Area (ha)	3.82
Development Area (ha)	1.586
Proposed Use	Residential, Affordable Housing, Specialist Residential, Community Facility, Greenspace, Biodiversity Offset



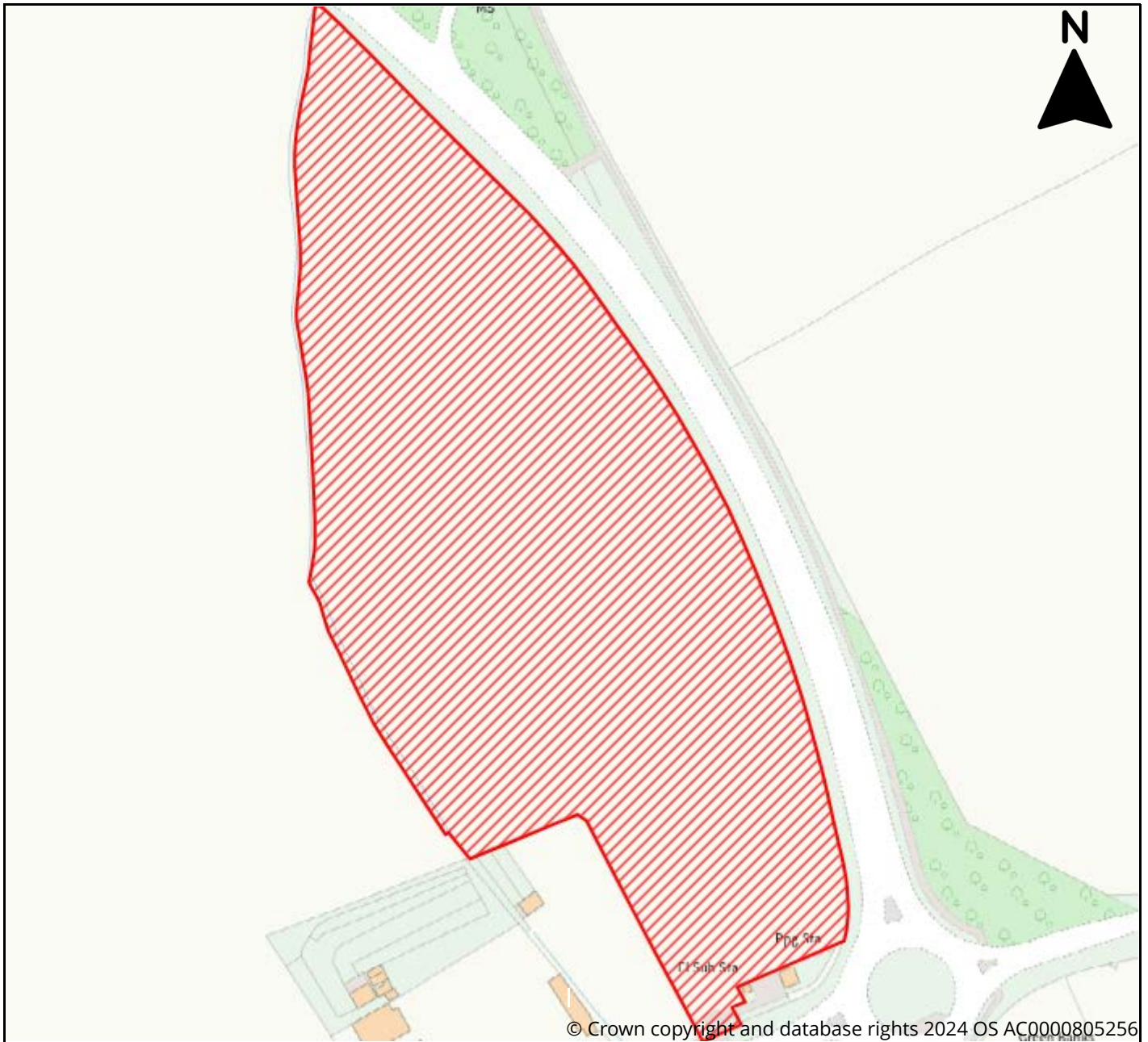
East Herts District Plan Review Call for Sites 2024



Site Information	
Reference	e542e180-090c-4c04-b533-c2c51ffc8de8
SLAA Ref	46/24/001
Site Name	Burrs Green Farm
Address	Burrs Green Farm, Tonwell, Ware, SG12 0HL
Total Area (ha)	0.5
Development Area (ha)	0.5
Proposed Use	Employment, Renewable Energy



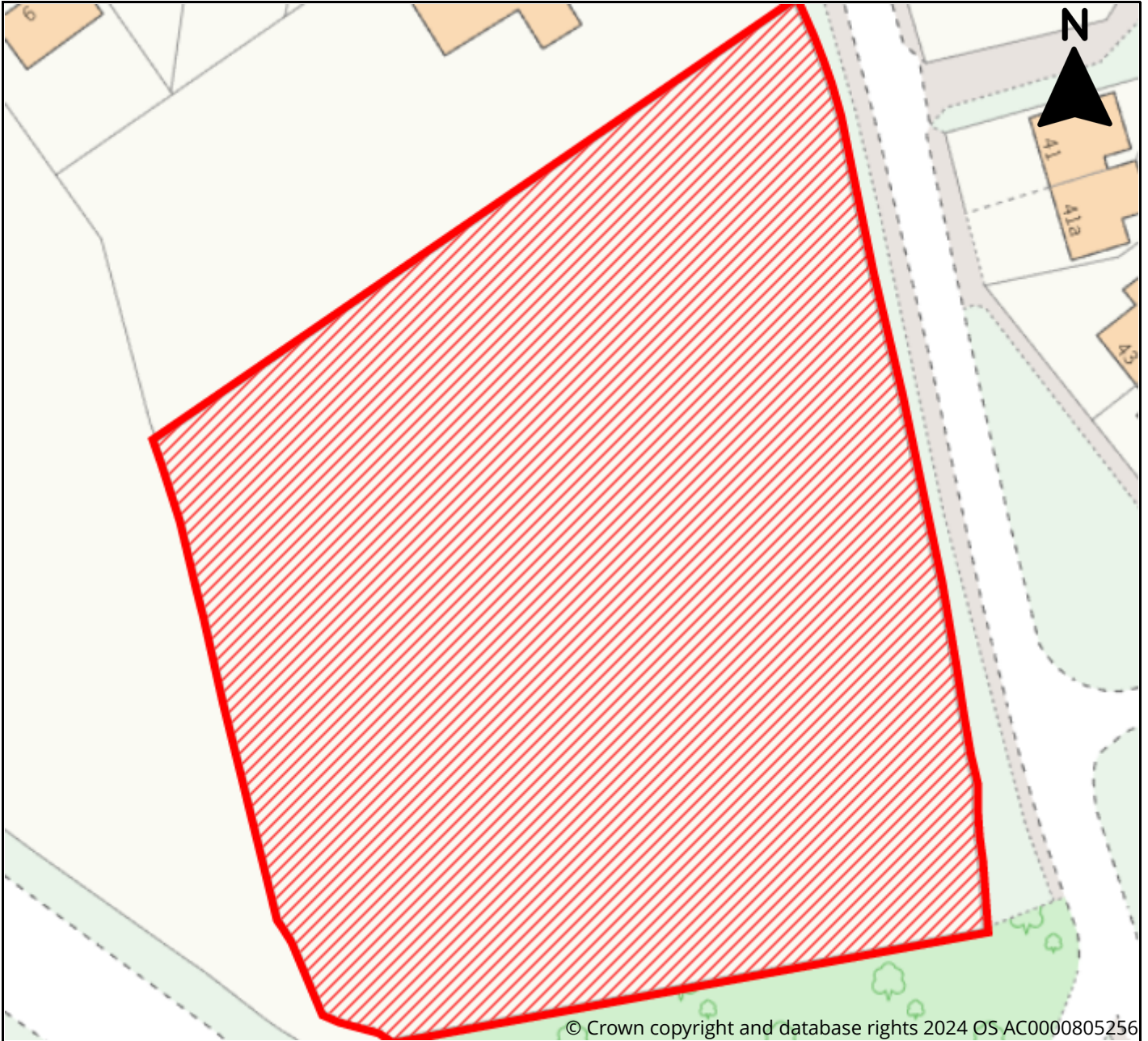
East Herts District Plan Review Call for Sites 2024



Site Information	
Reference	9f89821e-496c-402a-8588-bedd00e572d6
SLAA Ref	46/24/002
Site Name	Land West of A602, Tonwell
Address	Land north of the B158 Wadesmill Road and west of the A602, Tonwell, Ware
Total Area (ha)	3.7
Development Area (ha)	3.7
Proposed Use	Employment, Renewable Energy, Other Use



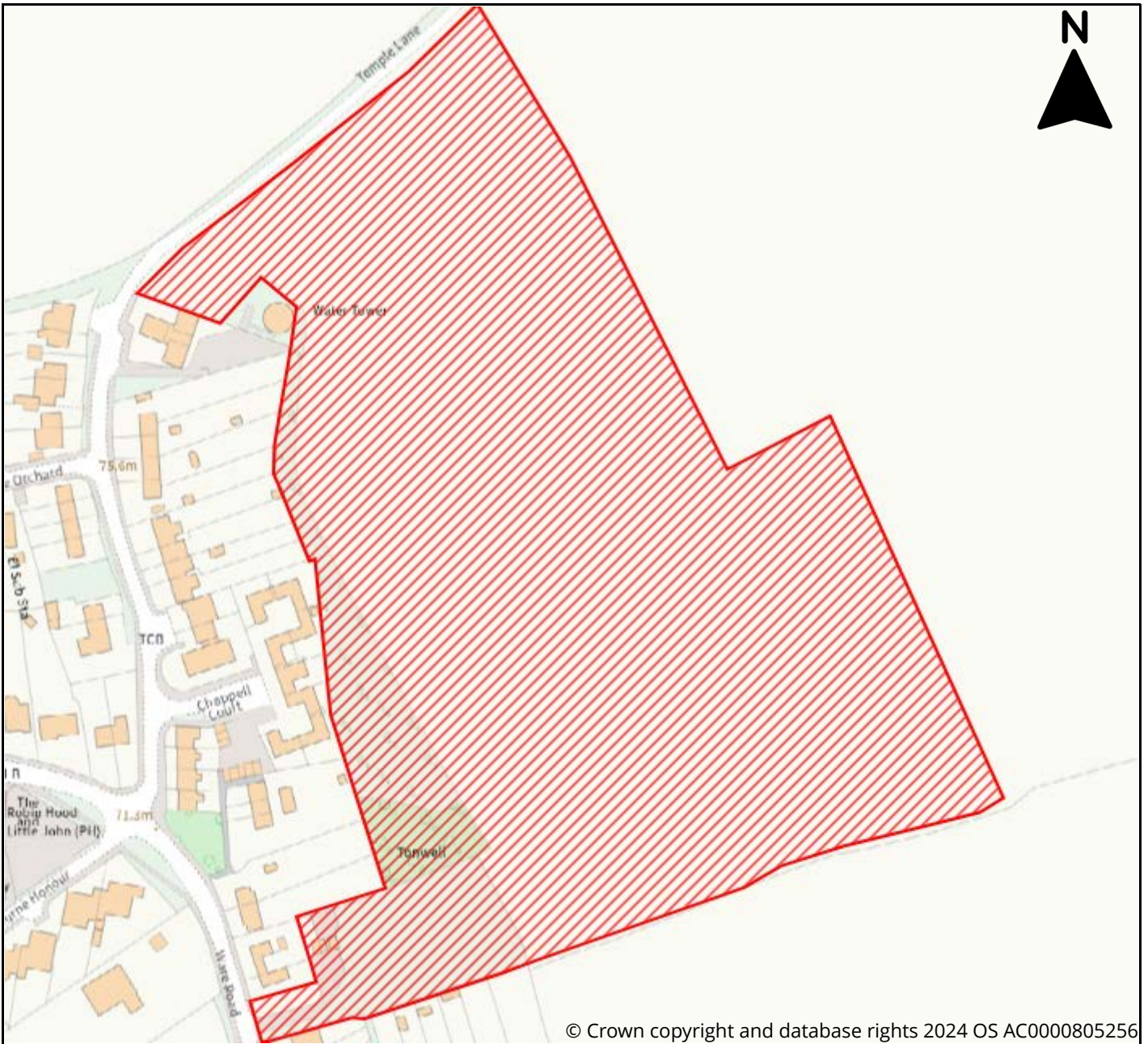
East Herts District Plan Review Call for Sites 2024



Site Information	
Reference	cef9b819-fd59-467b-95f3-c975362451a9
SLAA Ref	46/24/003
Site Name	Land West of Ware Road
Address	Land West of Ware Road, Tonwell, Ware
Total Area (ha)	0.8
Development Area (ha)	0.48
Proposed Use	Residential, Affordable Housing, Renewable Energy



East Herts District Plan Review Call for Sites 2024



© Crown copyright and database rights 2024 OS AC0000805256

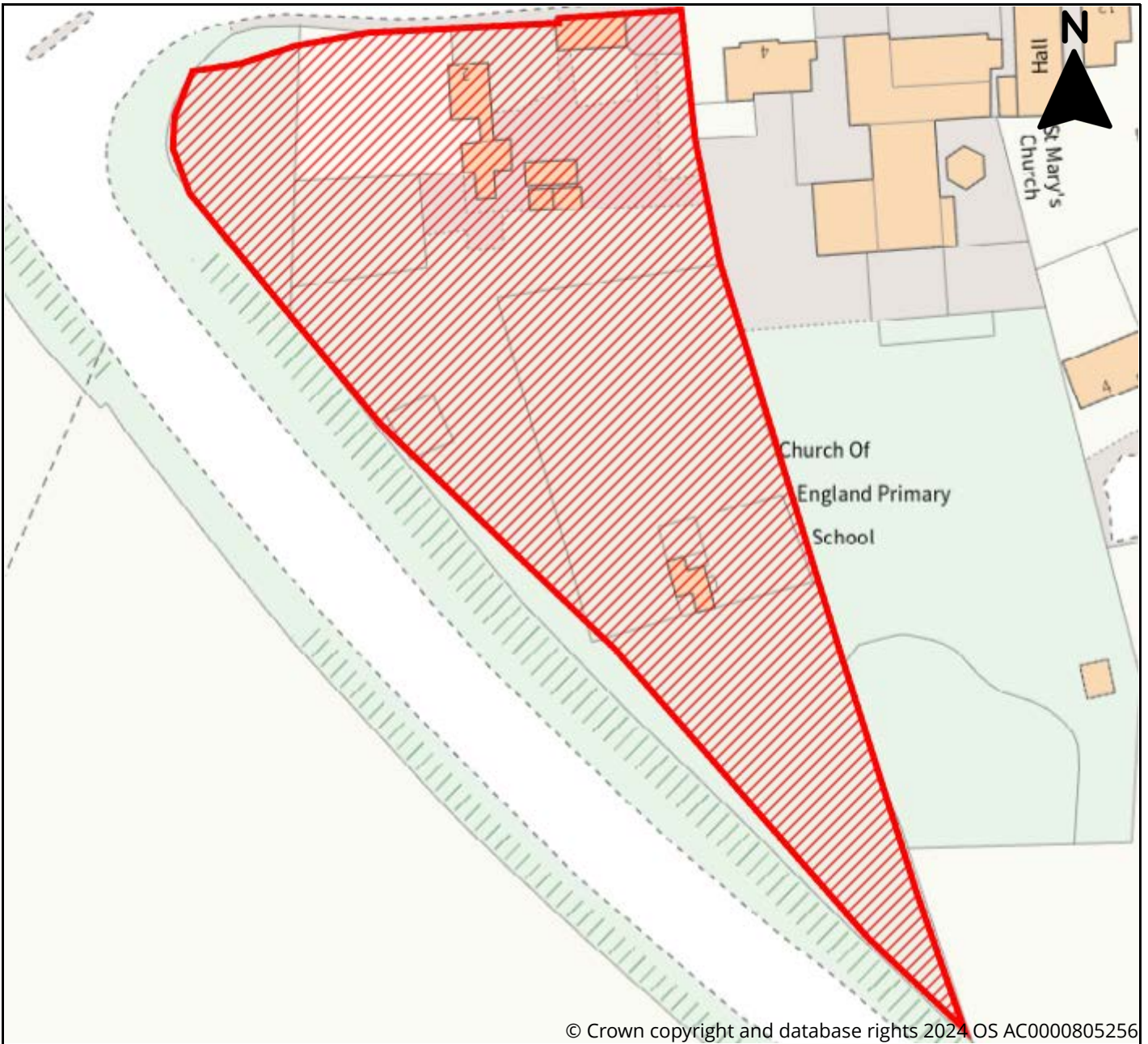


Site Information

Reference	186cb02c-cd44-4abd-8e29-46b6cb86cd14
SLAA Ref	46/24/004
Site Name	Land east of Tonwell
Address	Land east of Tonwell, Ware
Total Area (ha)	5.5
Development Area (ha)	3.3
Proposed Use	Residential, Affordable Housing, Community Facility, Renewable Energy



East Herts District Plan Review Call for Sites 2024



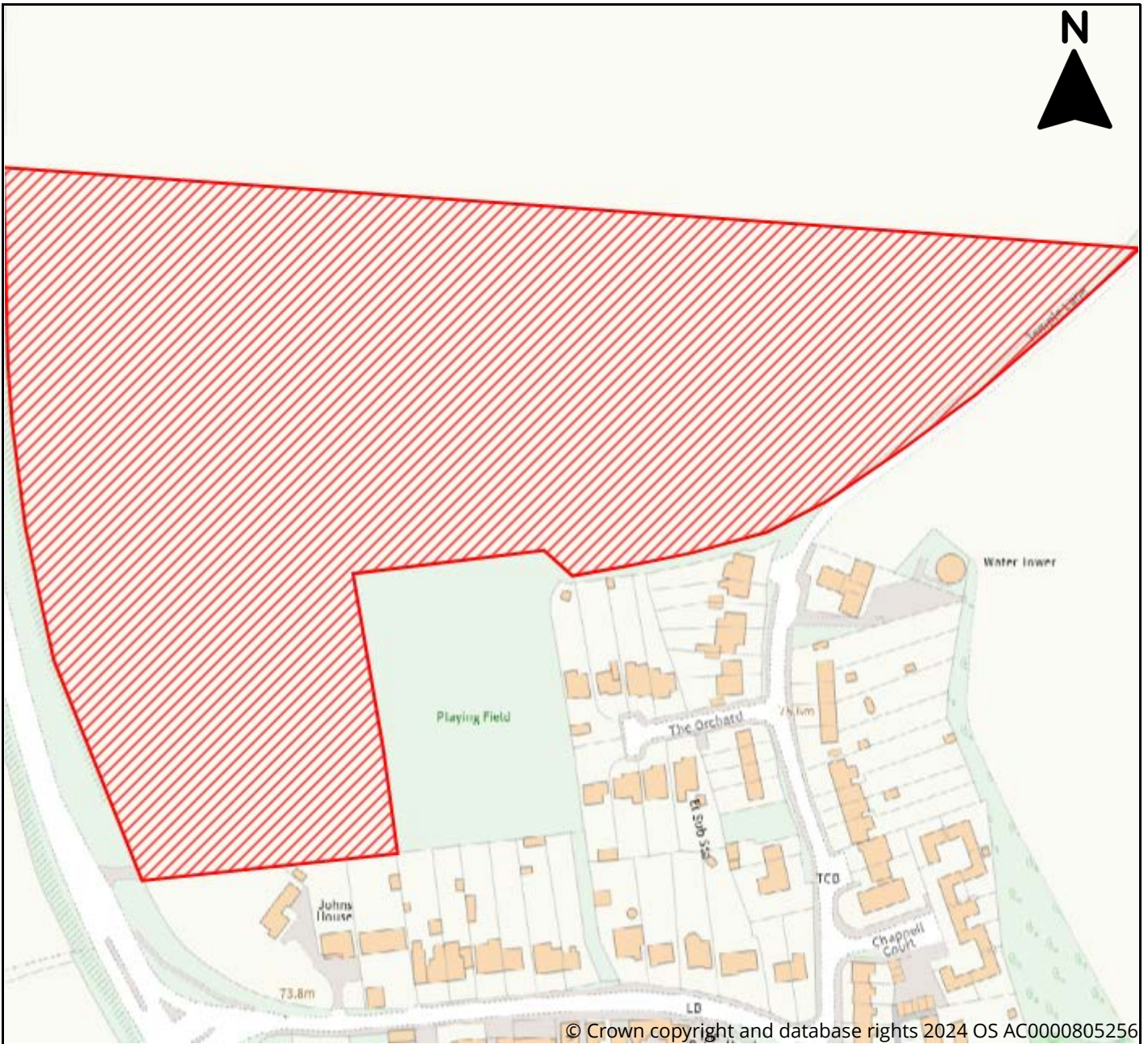
© Crown copyright and database rights 2024 OS AC0000805256



Site Information	
Reference	58eee94f-c6a3-479f-bcd4-f9e062ba0956
SLAA Ref	46/24/005
Site Name	Land south of Ware Road, Tonwell
Address	Land south of Ware Road, east of the A602, Tonwell, Hertford
Total Area (ha)	0.6
Development Area (ha)	0.36
Proposed Use	Residential, Affordable Housing, Renewable Energy



East Herts District Plan Review Call for Sites 2024



Site Information	
Reference	221422c0-1957-4bfe-8562-1f9b135e23cc
SLAA Ref	46/24/006
Site Name	Land north of Tonwell
Address	Land north of Tonwell, East of the A602, Hertford
Total Area (ha)	6
Development Area (ha)	3.6
Proposed Use	Residential, Affordable Housing, Renewable Energy



East Herts District Plan Review Call for Sites 2024



Site Information	
Reference	06a319a2-7b8c-42f8-b42a-0085a9a27932
SLAA Ref	46/24/007
Site Name	Land at Tonwell within title number HD474610
Address	Land lying to the south of Ware Road, Tonwell, SG12
	0HW
Total Area (ha)	0.4
Development Area (ha)	0.25
Proposed Use	Residential, Renewable Energy



East Herts District Plan Review Call for Sites 2024



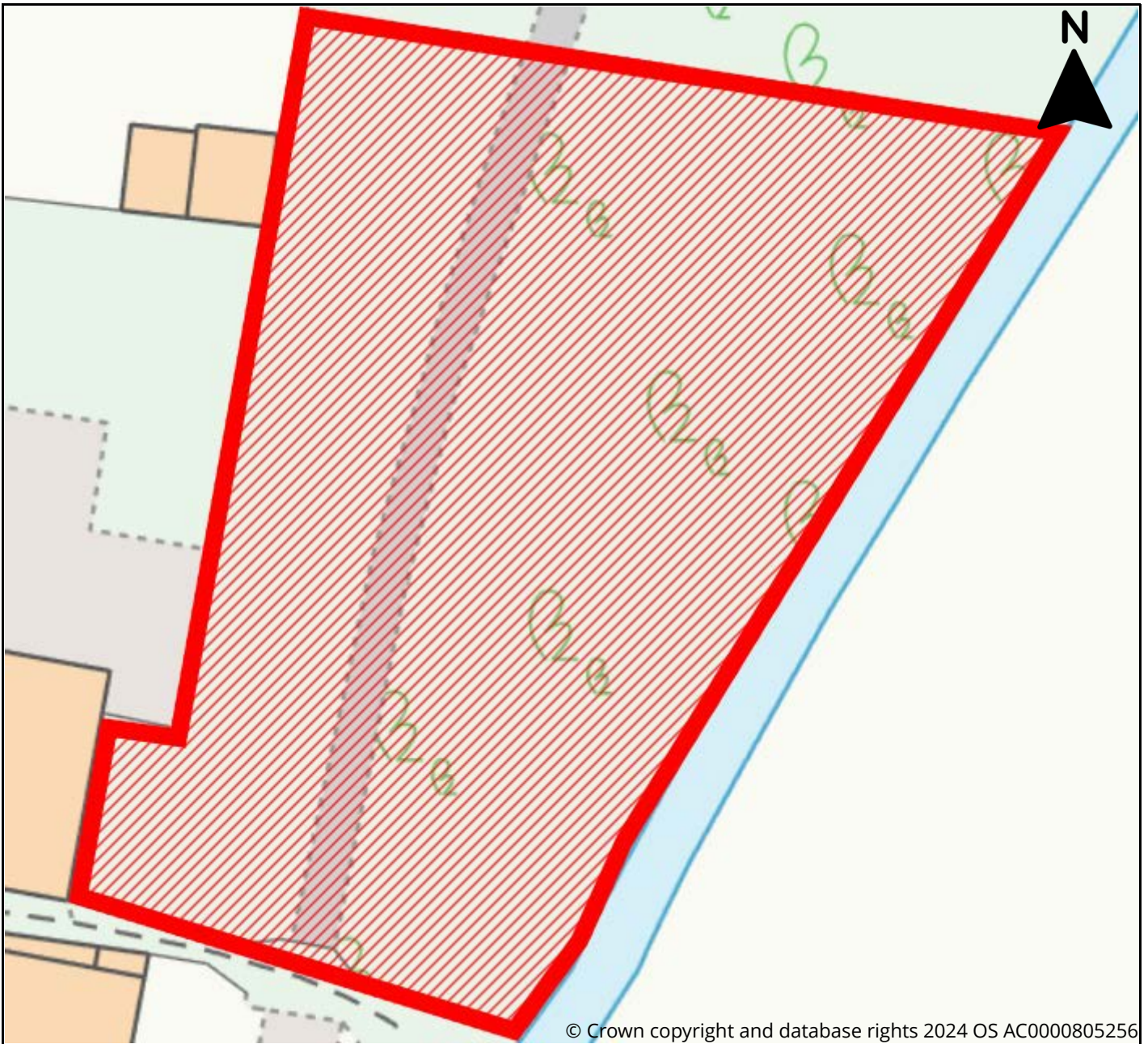
© Crown copyright and database rights 2024 OS AC0000805256



Site Information	
Reference	d9afb2a7-13f3-48a7-8c5f-879d267093fd
SLAA Ref	47/24/001
Site Name	Land to South of Stevenage Road
Address	Land to South of Stevenage Road, Walkern, SG2 7NN
Total Area (ha)	2.951
Development Area (ha)	1
Proposed Use	Residential, Affordable Housing, Renewable Energy, Mixed Use



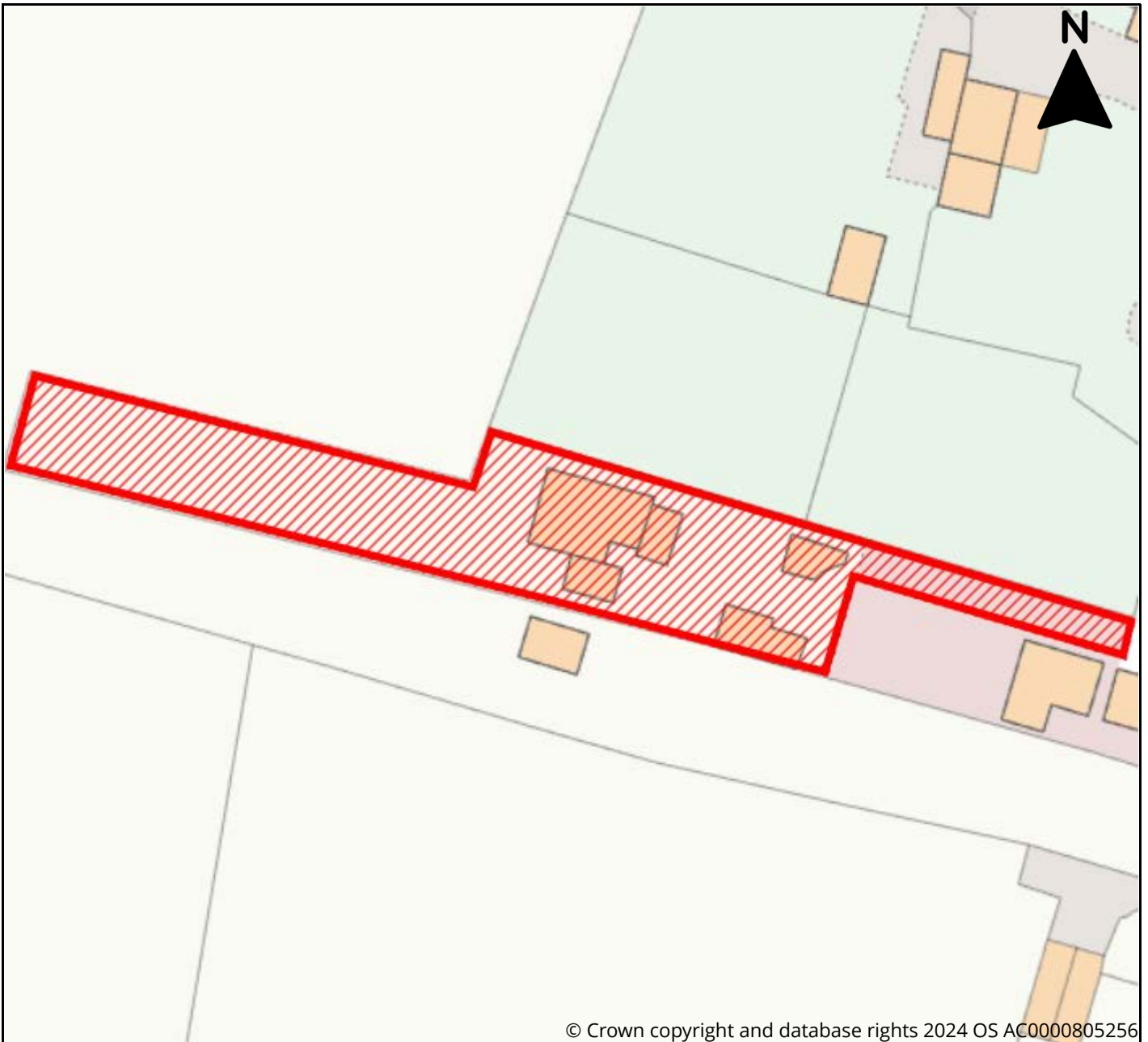
East Herts District Plan Review Call for Sites 2024



	Site Information
Reference	baeae811-09d9-4e19-84aa-1fffc06ee3b0
SLAA Ref	47/24/002
Site Name	Land at Finches End
Address	Land at Finches End, Walkern, Stevenage, SG2 7RG
Total Area (ha)	0.41
Development Area (ha)	0
Proposed Use	Residential, Affordable Housing, Specialist Residential, Gypsies & Travellers, Travelling Show, Park Homes, Retail, Employment, Mixed Use



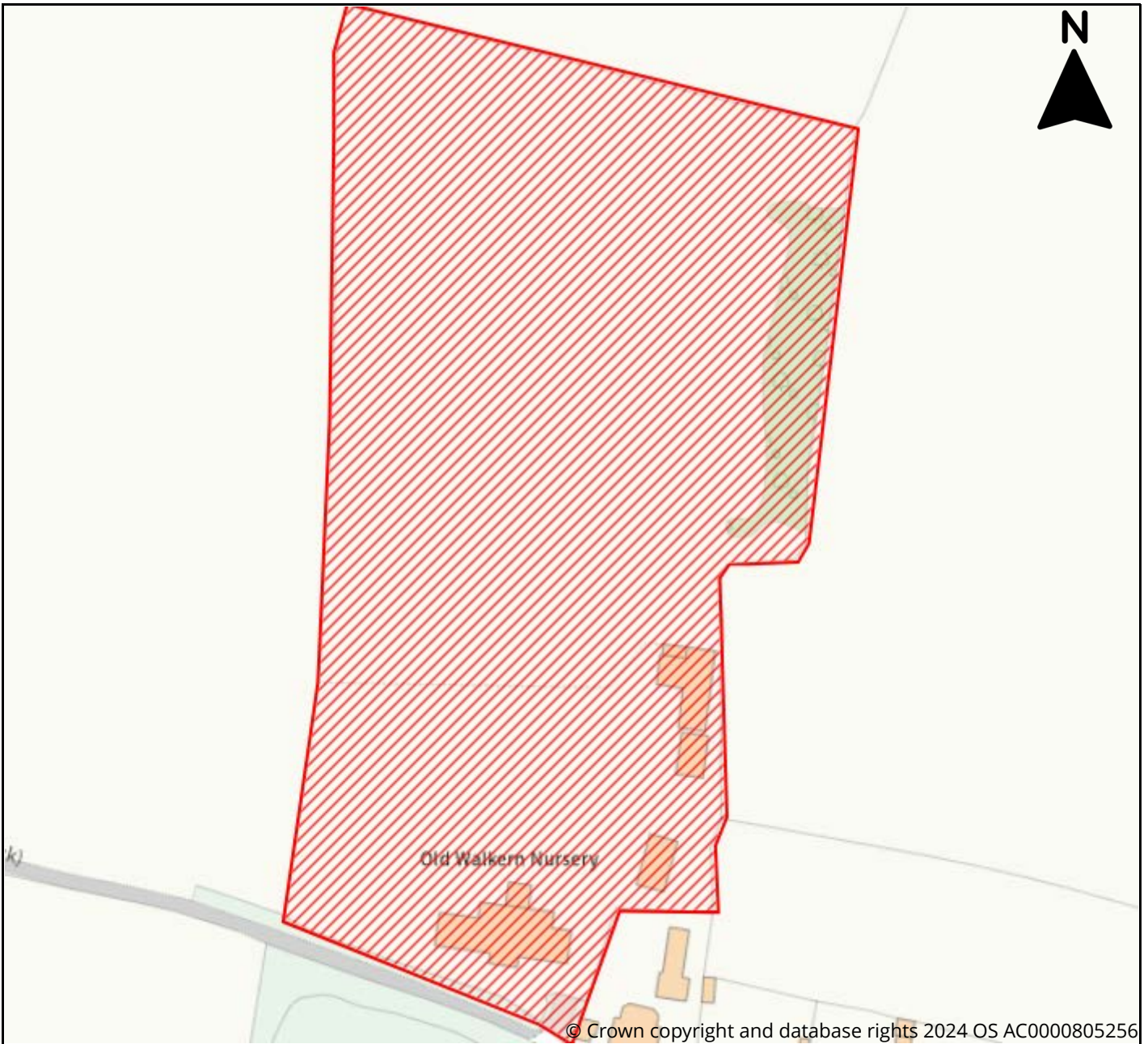
East Herts District Plan Review Call for Sites 2024



Site Information	
Reference	46e4ec04-ae42-42a1-86fd-0d29dcc33340
SLAA Ref	47/24/003
Site Name	Land to West of 2 Kitcheners Lane
Address	Land to West of 2 Kitcheners Lane, Walkern, Stevenage, Herts, SG2 7PF
Total Area (ha)	0.4
Development Area (ha)	0.3
Proposed Use	Residential



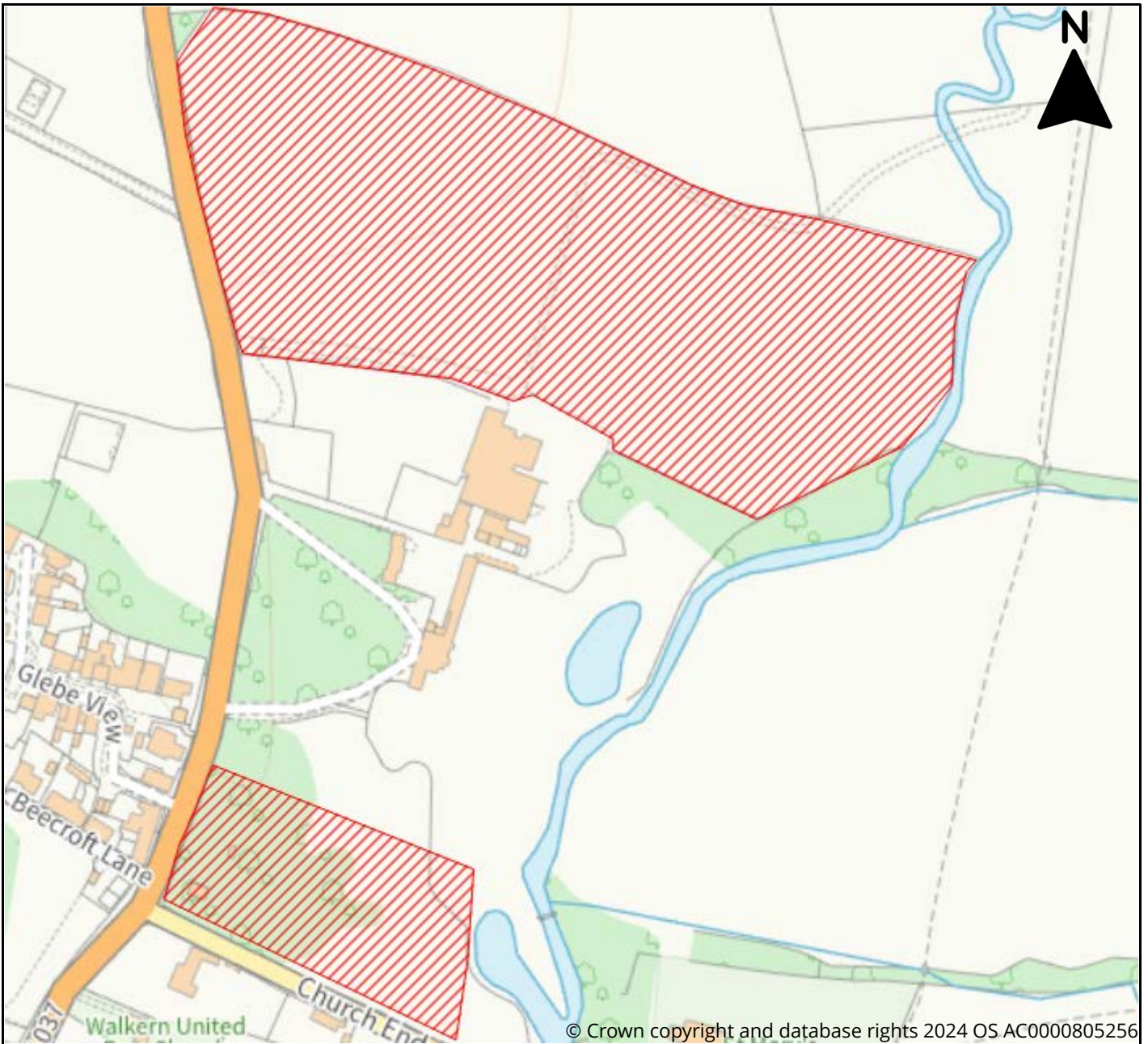
East Herts District Plan Review Call for Sites 2024



Site Information	
Reference	ee831c3c-6f7c-4fee-b7db-0be6cc92ff62
SLAA Ref	47/24/004
Site Name	Old Walkern Nursery
Address	50 Froghall Lane, Walkern SG2 7PH
Total Area (ha)	2.6
Development Area (ha)	2.1
Proposed Use	Residential, Affordable Housing



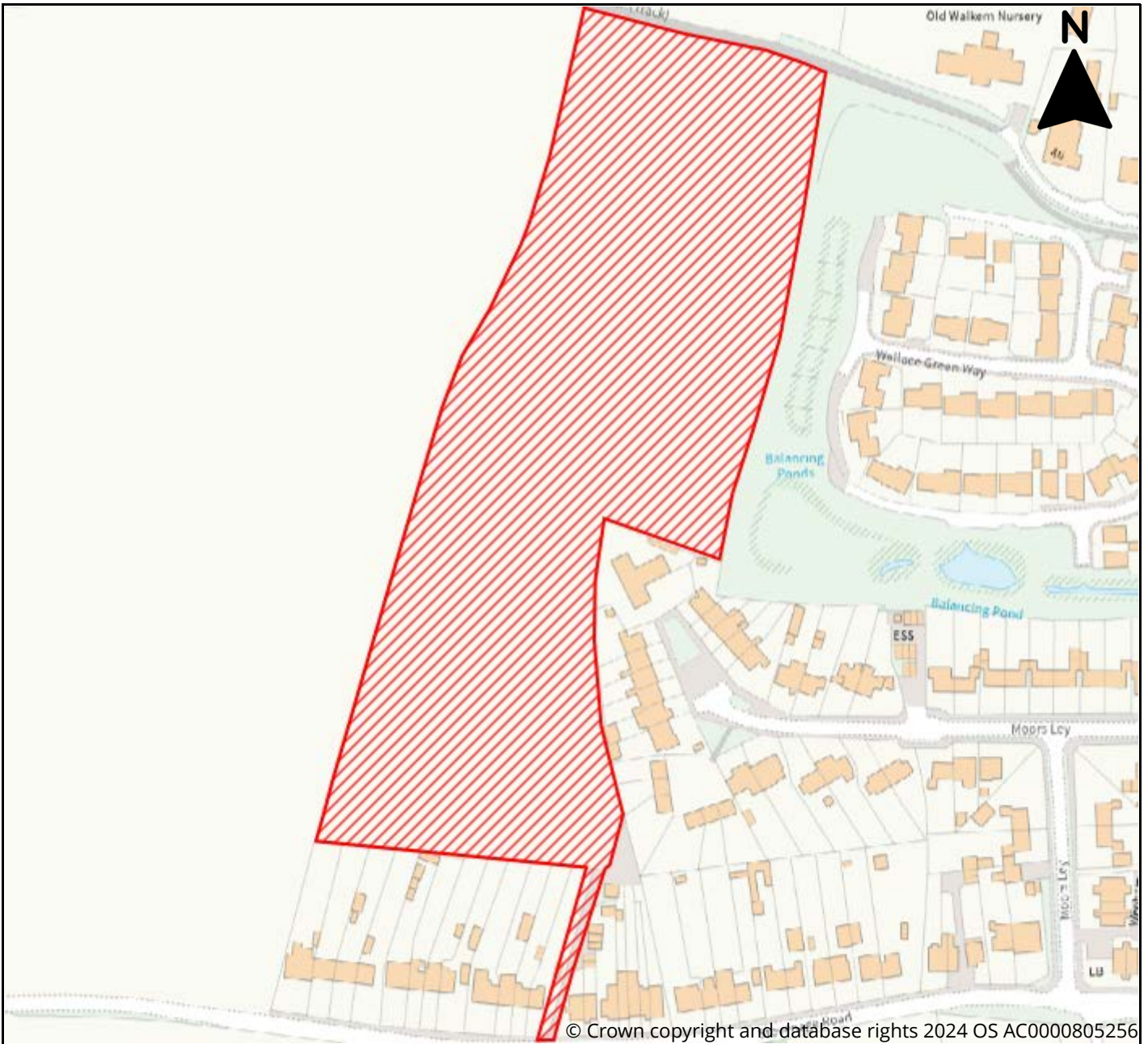
East Herts District Plan Review Call for Sites 2024



Site Information	
Reference	377bfdfd-a675-4ff5-b727-24cfc3b4f080
SLAA Ref	47/24/005
Site Name	Land to North of The Old Rectory Farm
Address	Land to the North of The Old Rectory Farm, Walkern, Stevenage, Herts. SG2 7PD
Total Area (ha)	4.1
Development Area (ha)	2
Proposed Use	Residential, Specialist Residential



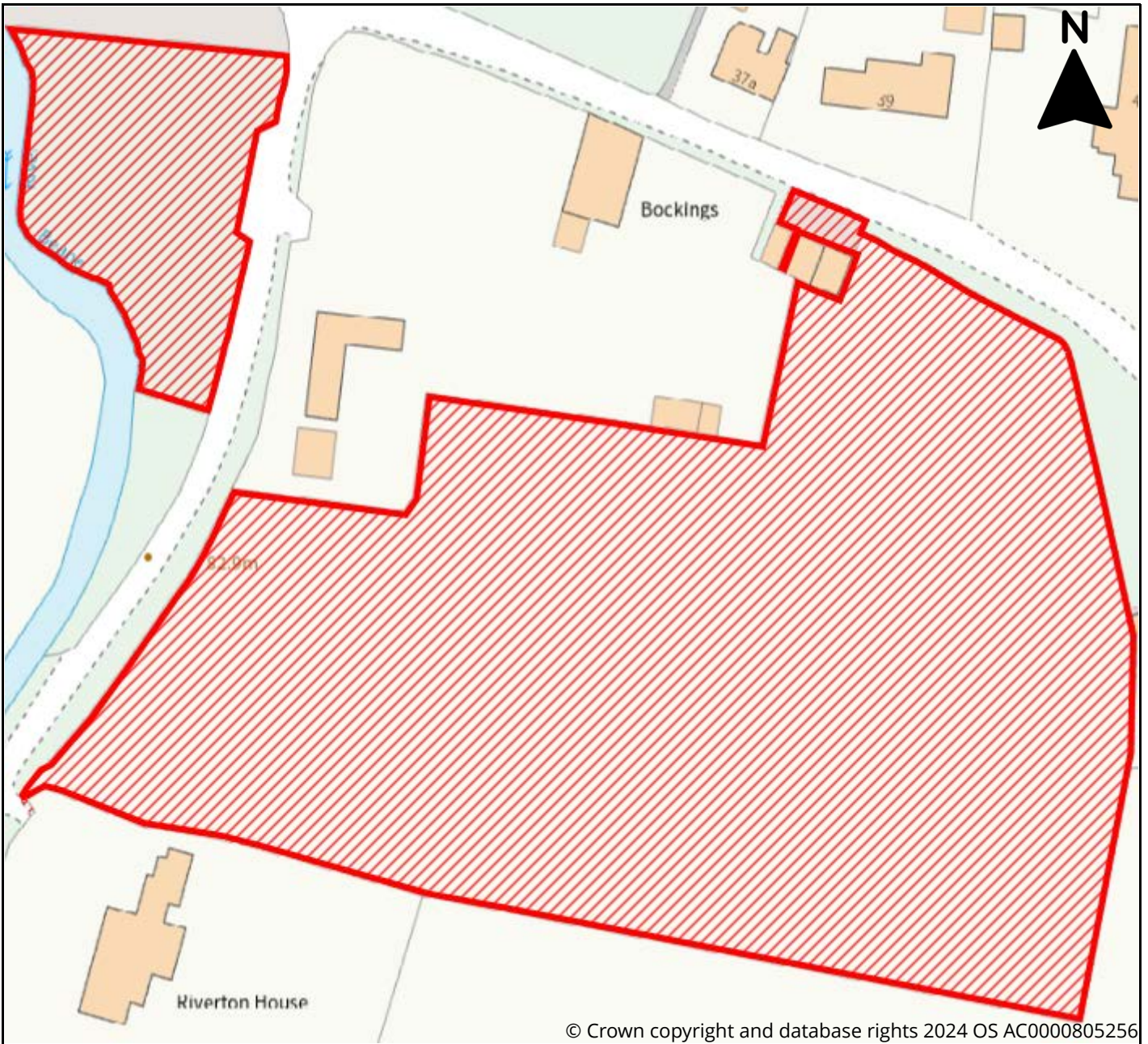
East Herts District Plan Review Call for Sites 2024



Site Information	
Reference	86cc4ab4-8951-4fb9-897f-fe6a46a5634f
SLAA Ref	47/24/006
Site Name	Land North of Stevenage Road, Walkern
Address	Land North of Stevenage Road, Walkern, Hertfordshire SG2 7NE
Total Area (ha)	3.4
Development Area (ha)	2.6
Proposed Use	Residential, Affordable Housing, Greenspace, Biodiversity Offset



East Herts District Plan Review Call for Sites 2024



© Crown copyright and database rights 2024 OS AC0000805256

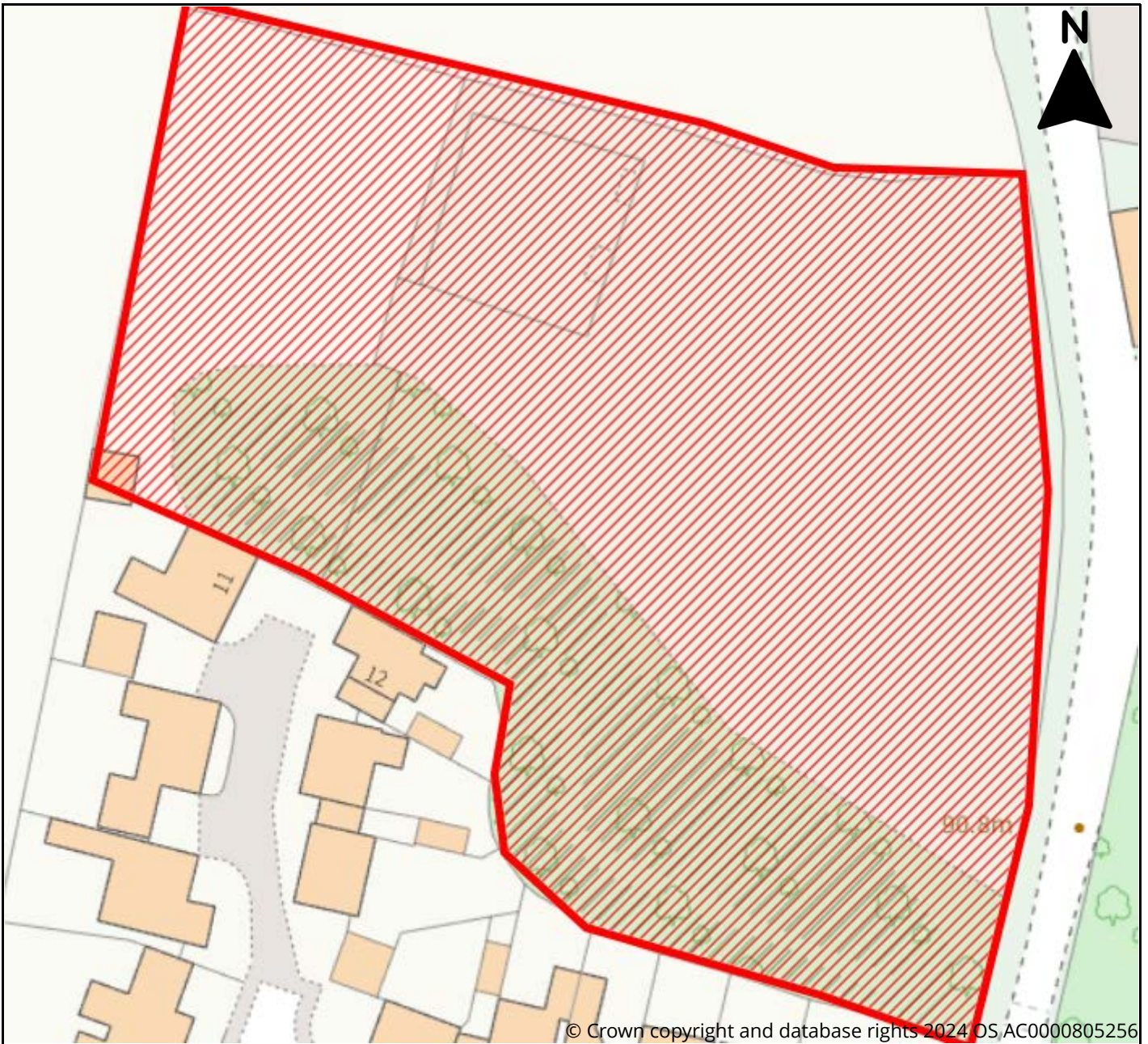


Site Information

Reference	29646da9-fb43-4e65-9159-3aa71ead6d24
SLAA Ref	47/24/007
Site Name	Land at Bockings
Address	Land at Bockings, Church End, Walkern, SG2 7PB
Total Area (ha)	1.35
Development Area (ha)	0
Proposed Use	Residential, Affordable Housing, Specialist Residential



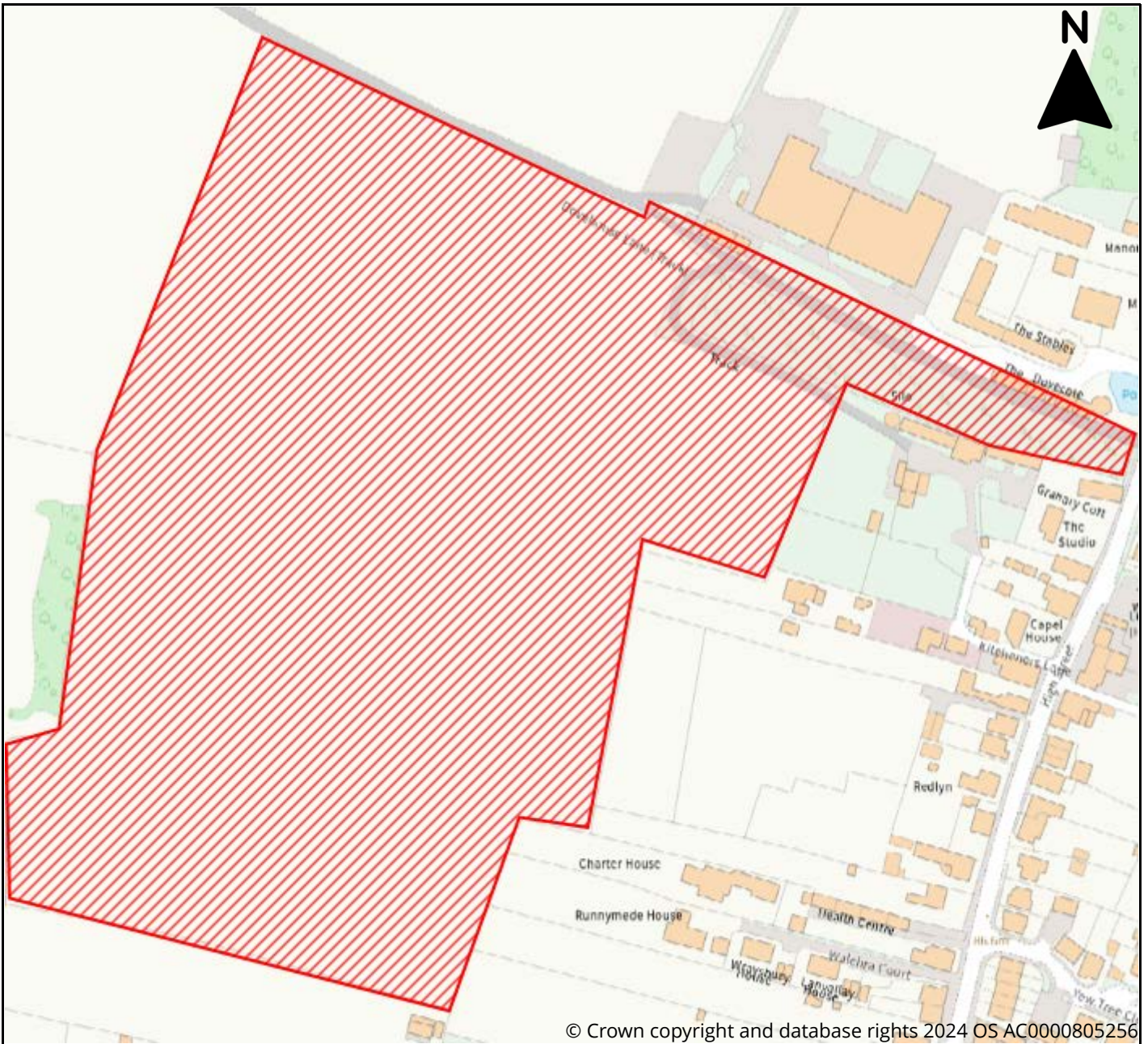
East Herts District Plan Review Call for Sites 2024



Site Information	
Reference	84e0ff30-3077-4894-a0a0-76fb2f4ffc18
SLAA Ref	47/24/008
Site Name	Land adjacent to 11 Glebe View, Walkern
Address	Land adjacent to 11 Glebe View, Walkern
Total Area (ha)	0.84
Development Area (ha)	0.7
Proposed Use	Residential, Affordable Housing



East Herts District Plan Review Call for Sites 2024



Site Information	
Reference	6967855d-6e4a-4822-a738-1c06b83ac512
SLAA Ref	47/24/009
Site Name	Land West of High Street
Address	Land West of High Street, Walkern
Total Area (ha)	5.7
Development Area (ha)	4.8
Proposed Use	Residential, Specialist Residential



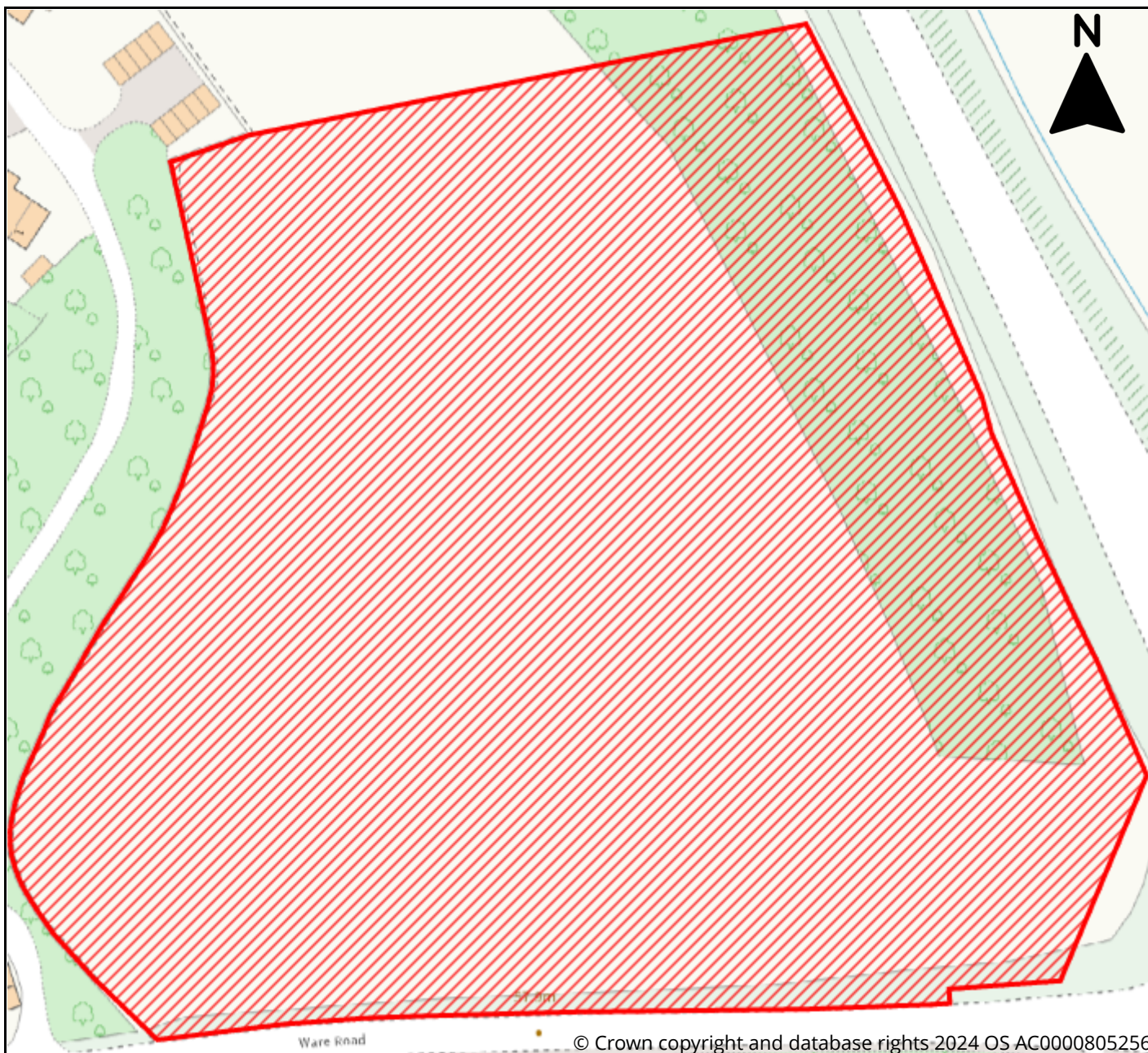
East Herts District Plan Review Call for Sites 2024



Site Information	
Reference	0600d86e-2b3c-4b15-91c2-9749147a1920
SLAA Ref	48/24/001
Site Name	Land at Clappers Lane
Address	Land at Clappers Lane, Watton-at-Stone
Total Area (ha)	0.17
Development Area (ha)	0.17
Proposed Use	Residential



East Herts District Plan Review Call for Sites 2024



Site Information	
Reference	bbb76d9b-3f28-49c6-8c40-a87c99a2e6ee
SLAA Ref	48/24/002
Site Name	Land North of Ware Road, West of the A602
Address	Land North of Ware Road and West of the A602, Watton-at-Stone, Hertford
Total Area (ha)	3
Development Area (ha)	3
Proposed Use	Community Facility, Leisure & Recreation



East Herts District Plan Review Call for Sites 2024



Site Information	
Reference	1fced8ff-e5e5-4b8e-a955-14c9c017efdc
SLAA Ref	48/24/003
Site Name	Land south of Stevenage Road, Watton-at-Stone
Address	Land south of Stevenage Road, Watton-at-Stone, Hertford
Total Area (ha)	2.7
Development Area (ha)	1.6
Proposed Use	Residential, Affordable Housing, Renewable Energy



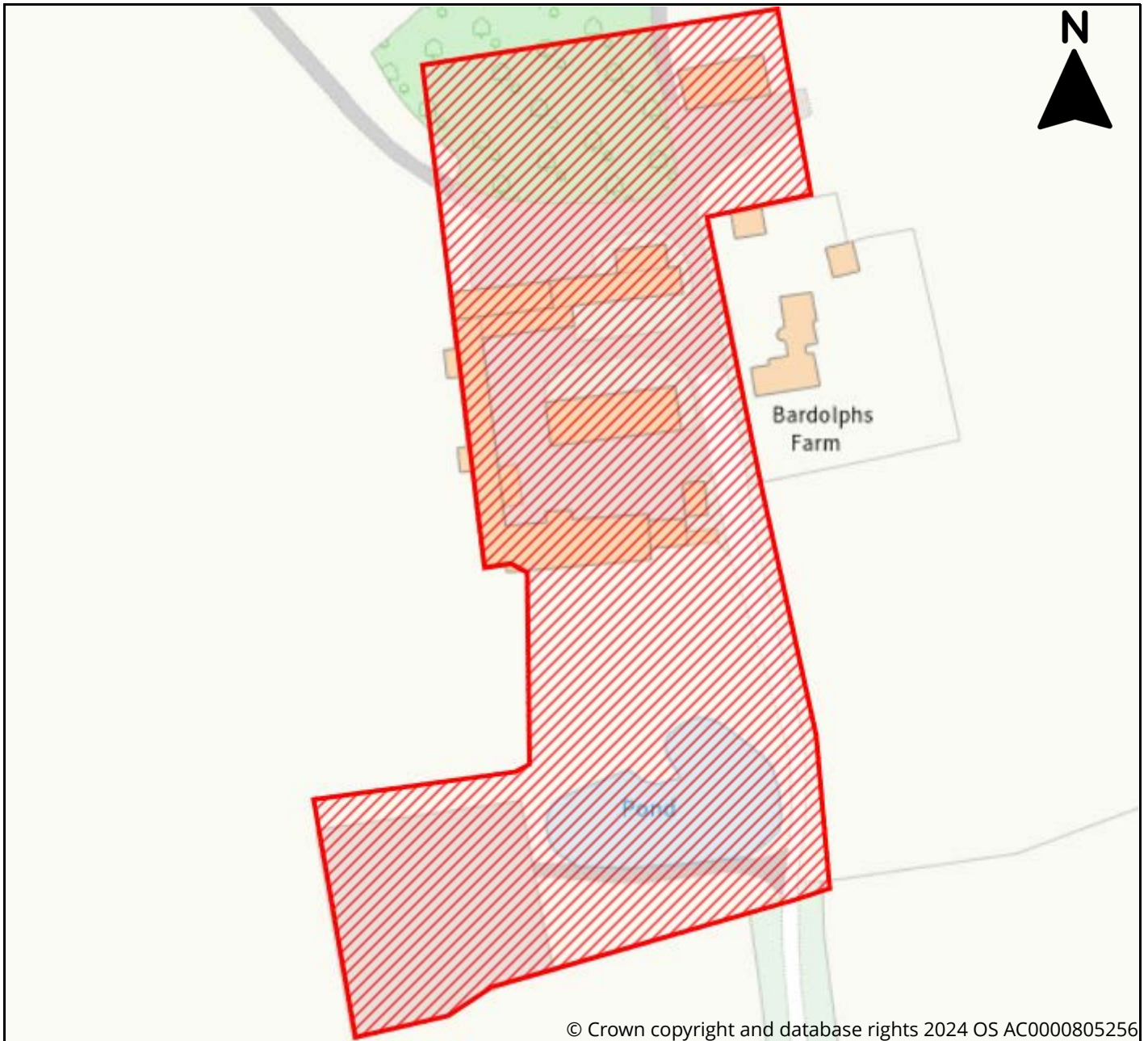
East Herts District Plan Review Call for Sites 2024



Site Information	
Reference	ceb90d31-cb43-4319-9b2f-0b67d62940e0
SLAA Ref	48/24/004
Site Name	Land south of Stevenage Road
Address	Land south of Stevenage Road, Watton-at-Stone, Hertford
Total Area (ha)	3
Development Area (ha)	1.8
Proposed Use	Residential, Affordable Housing, Renewable Energy



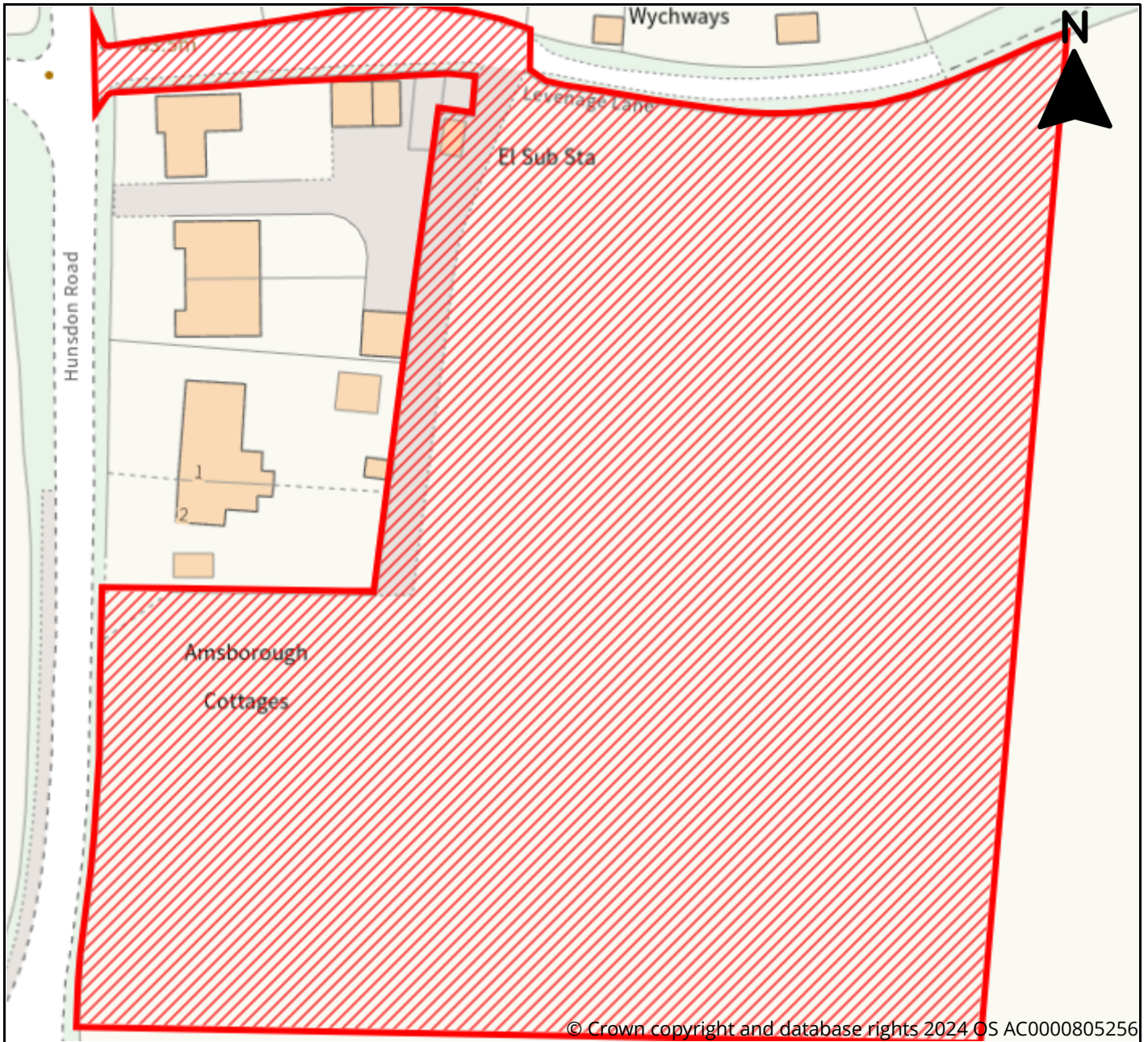
East Herts District Plan Review Call for Sites 2024



Site Information	
Reference	d1d34a77-5d98-4d05-a1bc-2afe3a09a47c
SLAA Ref	48/24/005
Site Name	Bardolphins Farm Yard
Address	Bardolphins Farm, Ware Road, Watton-at-Stone, Hertford, SG14 3NP
Total Area (ha)	1.5
Development Area (ha)	1.5
Proposed Use	Leisure & Recreation, Retail, Employment, Renewable Energy, Mixed Use



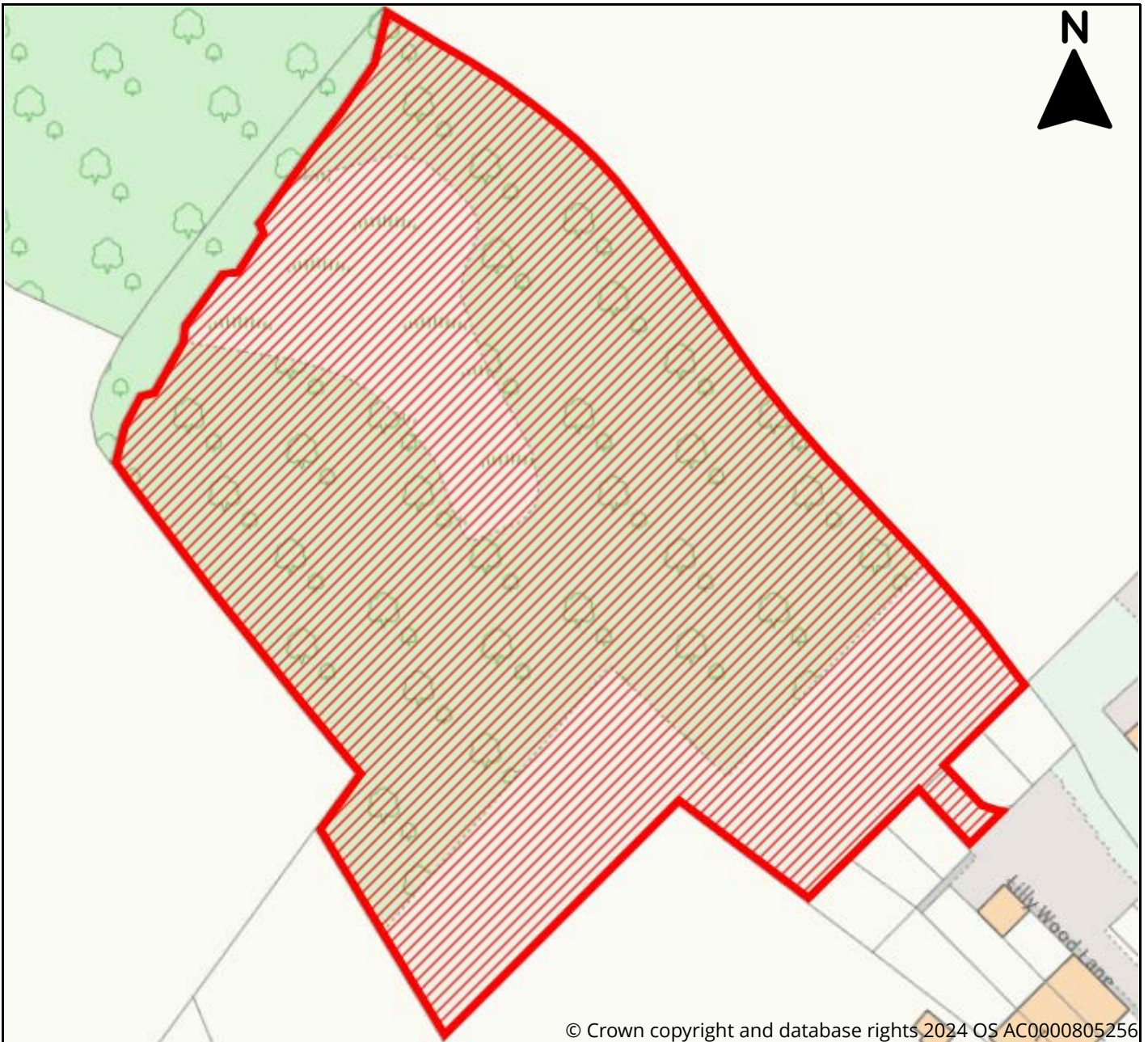
East Herts District Plan Review Call for Sites 2024



Site Information	
Reference	b852e302-d8c6-41c0-8dcb-c7cca6e72f01
SLAA Ref	49/24/001
Site Name	Land East of Hunsdon Road/B180
Address	Priory Farm, High Street, Widford, SG12 8RA
Total Area (ha)	1.31
Development Area (ha)	1
Proposed Use	Residential, Affordable Housing, Biodiversity Offset



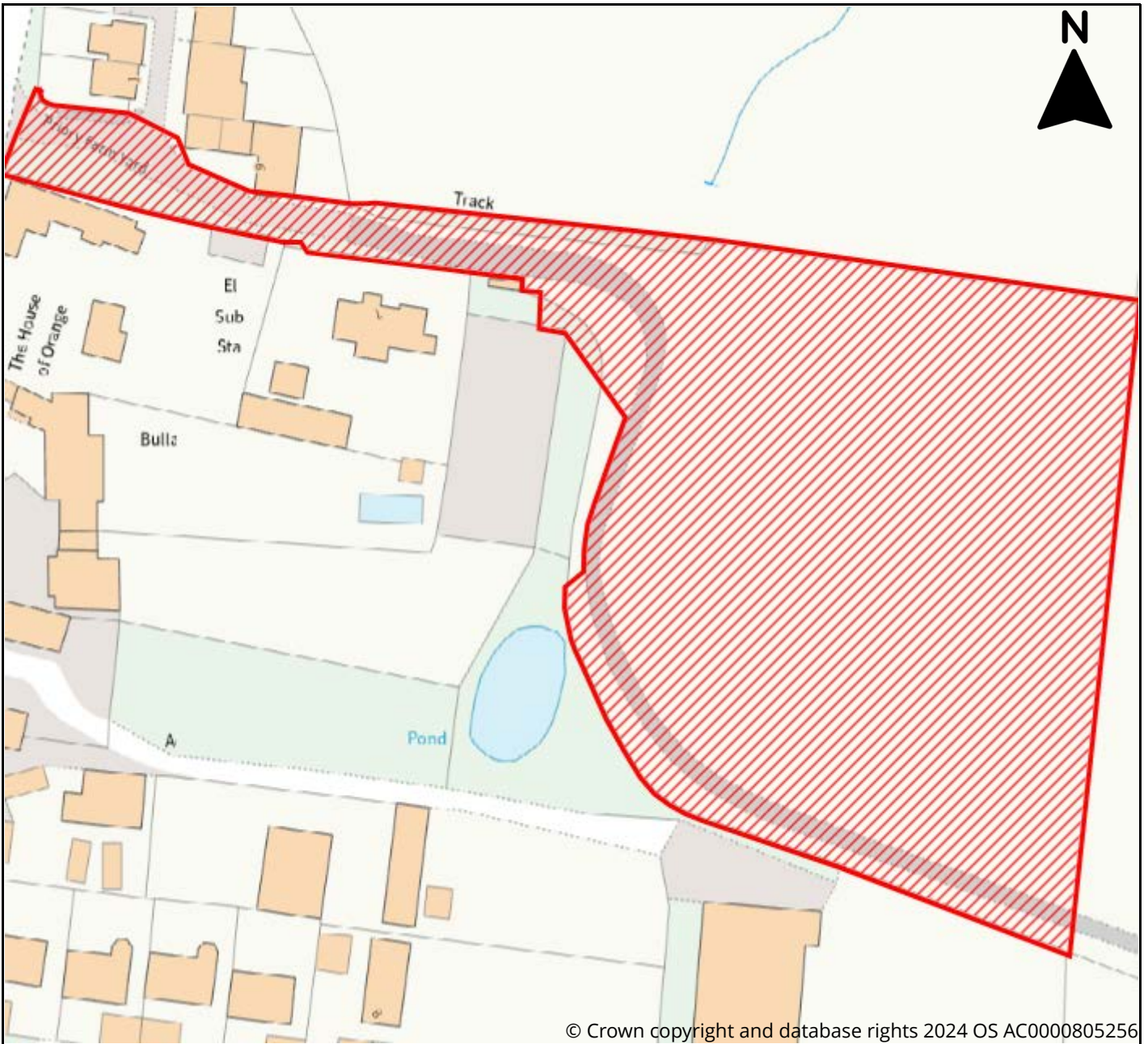
East Herts District Plan Review Call for Sites 2024



Site Information	
Reference	9fdb958d-acb7-4e48-b98d-a2215c8ed0cb
SLAA Ref	49/24/002
Site Name	Land to North and East of Wilmoor
Address	Wilmoor Ware Road, Widford, SG12 8RE
Total Area (ha)	1
Development Area (ha)	1
Proposed Use	Residential



East Herts District Plan Review Call for Sites 2024



© Crown copyright and database rights 2024 OS AC0000805256

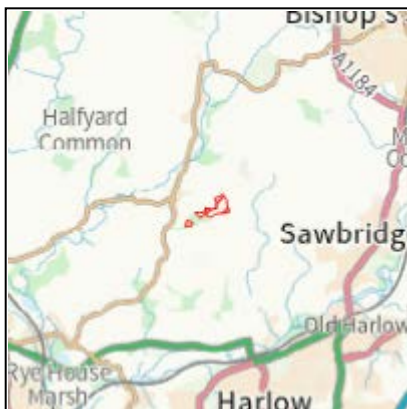
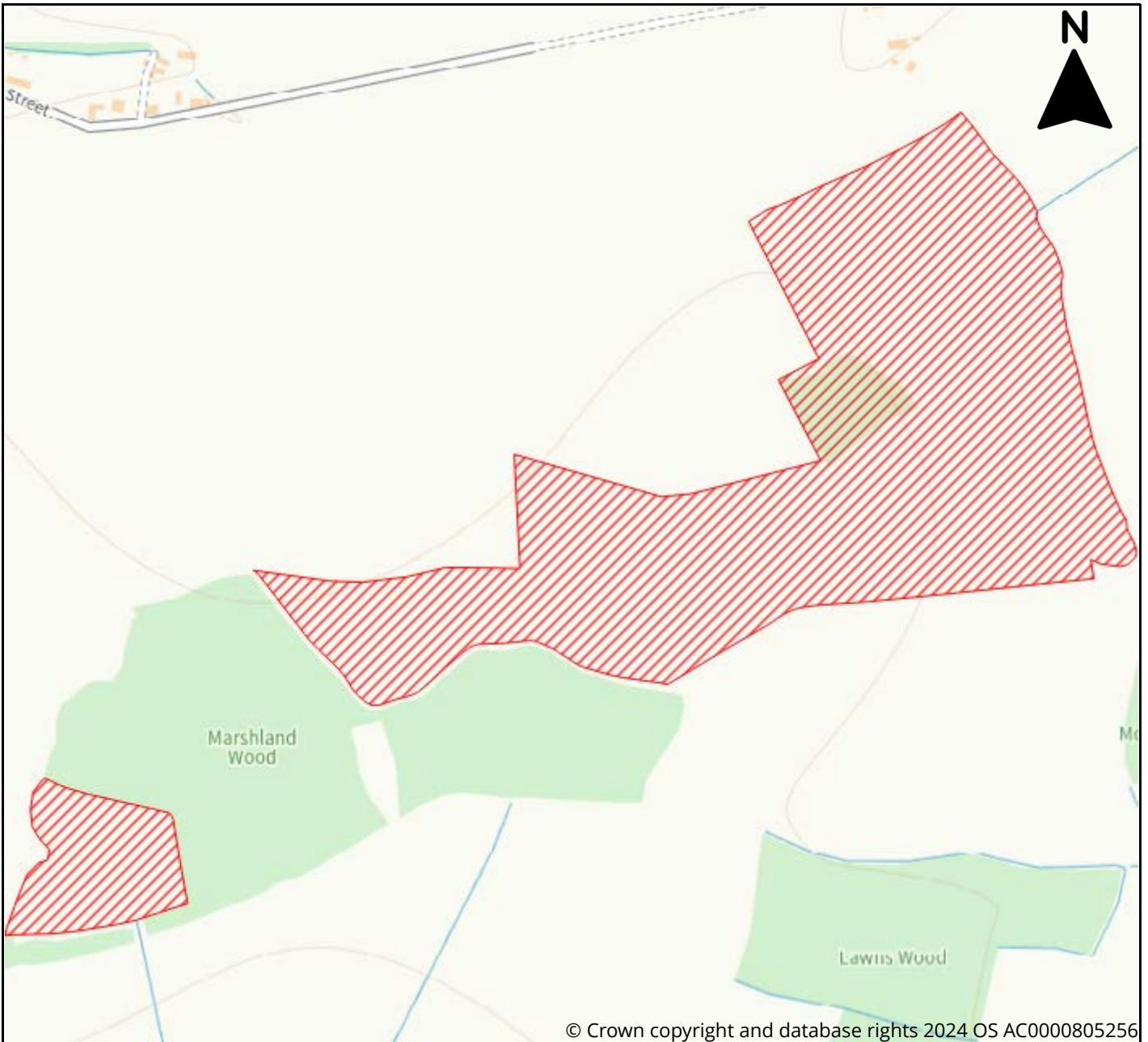


Site Information

Reference	318c68f7-ac16-4a3d-8b99-34e8112ea706
SLAA Ref	49/24/003
Site Name	Land East of Priory Farm Yard, Widford
Address	Priory Farm, High Street, Widford, Hertfordshire, SG12 8RA
Total Area (ha)	1
Development Area (ha)	0.6
Proposed Use	Residential, Affordable Housing, Biodiversity Offset



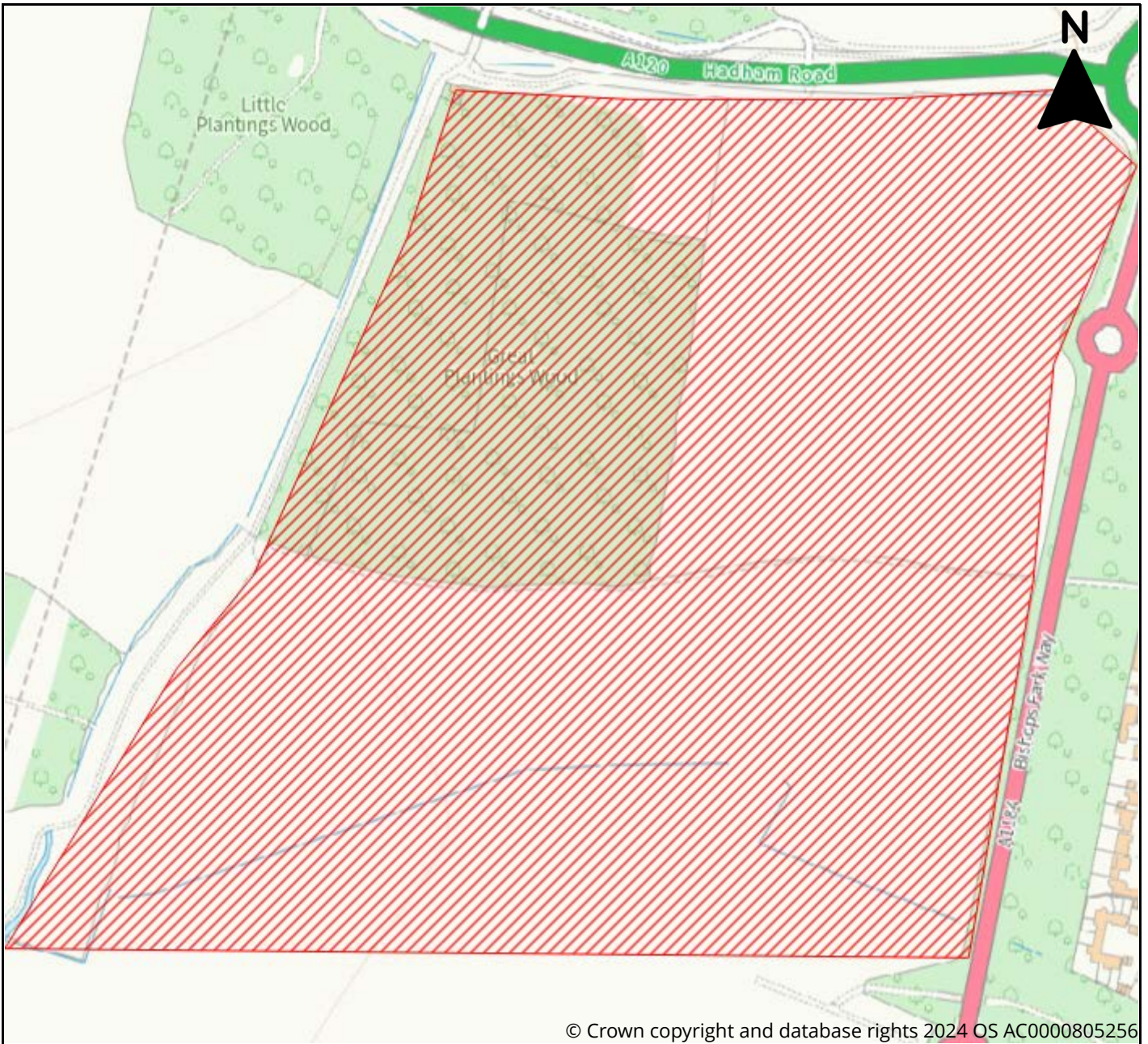
East Herts District Plan Review Call for Sites 2024



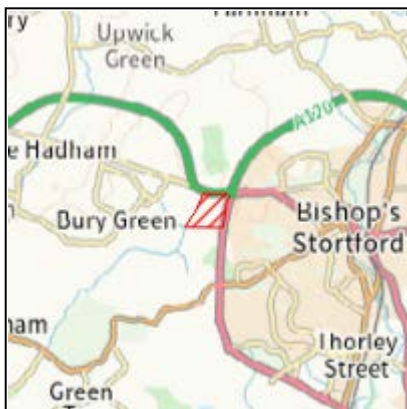
Site Information	
Reference	b677857f-e49e-4740-b904-27e7434c1033
SLAA Ref	49/24/004
Site Name	Land at Priory Farm Yard
Address	Land at Priory Farm Yard, High Street, Widford, SG12 8RA
Total Area (ha)	27.28
Development Area (ha)	0
Proposed Use	Biodiversity Offset



East Herts District Plan Review Call for Sites 2024



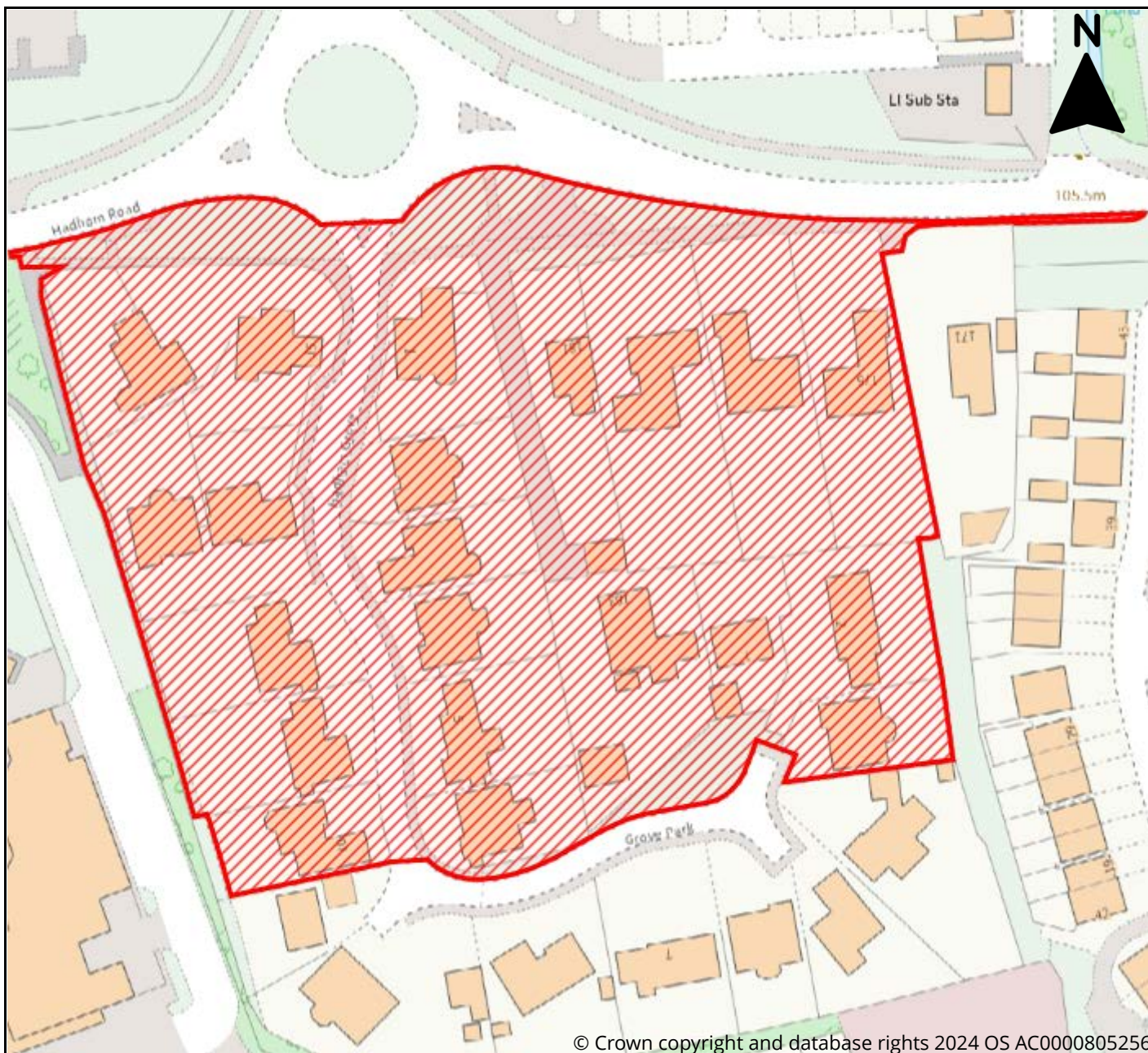
© Crown copyright and database rights 2024 OS AC0000805256



Site Information	
Reference	4324f0c5-6310-4bba-a7be-d04886499a78
SLAA Ref	50/24/001
Site Name	The Big Field
Address	The Big Field, X Road, Y Town, Z Postal Town, Bury
Total Area (ha)	22
Development Area (ha)	22
Proposed Use	Other Use



East Herts District Plan Review Call for Sites 2024



© Crown copyright and database rights 2024 OS AC0000805256



Site Information

Reference	dff54350-3836-4408-acd7-216136879ea0
SLAA Ref	50/24/002
Site Name	The Big Field
Address	The Big Field, X Road, Y Town, Z Postal Town, Bury
Total Area (ha)	22
Development Area (ha)	22
Proposed Use	Other Use